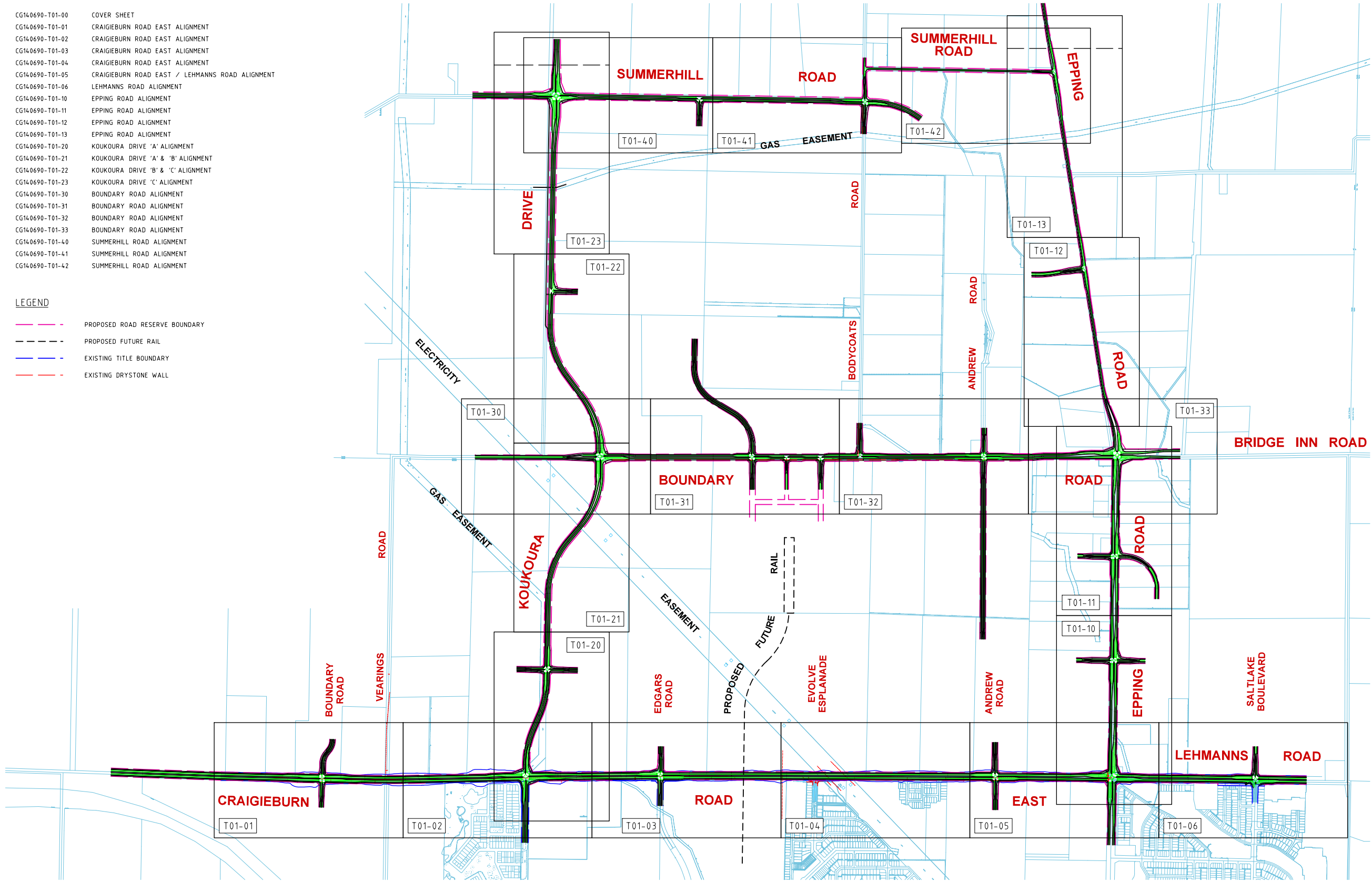


DRAWING LIST

CG140690-T01-00	COVER SHEET
CG140690-T01-01	CRAIGIEBURN ROAD EAST ALIGNMENT
CG140690-T01-02	CRAIGIEBURN ROAD EAST ALIGNMENT
CG140690-T01-03	CRAIGIEBURN ROAD EAST ALIGNMENT
CG140690-T01-04	CRAIGIEBURN ROAD EAST ALIGNMENT
CG140690-T01-05	CRAIGIEBURN ROAD EAST / LEHMANN'S ROAD ALIGNMENT
CG140690-T01-06	LEHMANN'S ROAD ALIGNMENT
CG140690-T01-10	EPPING ROAD ALIGNMENT
CG140690-T01-11	EPPING ROAD ALIGNMENT
CG140690-T01-12	EPPING ROAD ALIGNMENT
CG140690-T01-13	EPPING ROAD ALIGNMENT
CG140690-T01-20	KOUKOURA DRIVE 'A' ALIGNMENT
CG140690-T01-21	KOUKOURA DRIVE 'A' & 'B' ALIGNMENT
CG140690-T01-22	KOUKOURA DRIVE 'B' & 'C' ALIGNMENT
CG140690-T01-23	KOUKOURA DRIVE 'C' ALIGNMENT
CG140690-T01-30	BOUNDARY ROAD ALIGNMENT
CG140690-T01-31	BOUNDARY ROAD ALIGNMENT
CG140690-T01-32	BOUNDARY ROAD ALIGNMENT
CG140690-T01-33	BOUNDARY ROAD ALIGNMENT
CG140690-T01-40	SUMMERHILL ROAD ALIGNMENT
CG140690-T01-41	SUMMERHILL ROAD ALIGNMENT
CG140690-T01-42	SUMMERHILL ROAD ALIGNMENT

LEGEND

	PROPOSED ROAD RESERVE BOUNDARY
	PROPOSED FUTURE RAIL
	EXISTING TITLE BOUNDARY
	EXISTING DRYSTONE WALL



MELWAY MAP REF 388 & 389

FOR DISCUSSION ONLY

Rev	Date	Description	Drawn	Appr.
P7	27.03.15	BATTER EXTENTS ADDED TO CRAIGIEBURN RD AND KOUKOURA DVE	AY	DH
P6	19.03.15	EPPING ROAD INTERSECTIONS AMENDED FOR 80KM/H	AY	DH
P5	09.01.15	EDGARS ROAD INTERSECTIONS AMENDED AS PER COMMENTS	AY	DH
P4	08.12.14	AMENDED AS PER COUNCIL / MPA COMMENTS DATED 28/11/14	AY	DH
P3	15.10.14	AMENDED AS PER COMMENTS, KOUKOURA DRIVE RE-ALIGNED	AY	DH
P2	22.09.14	MODIFIED AS PER MPA / COUNCIL COMMENTS DATED 02/09/14	AY	DH
P1	28.08.14	ISSUED FOR INFORMATION	AY	DH

© Cardno Limited All Rights Reserved.  
This document is produced by Cardno Limited solely for the benefit of and use by the client in accordance with the terms of the retainer. Cardno Limited does not and shall not assume any responsibility or liability whatsoever to any third party arising out of any use or reliance by third party on the content of this document.

0 100 200 400  
1:20,000 @ A3

**WARNING**  
BEWARE OF UNDERGROUND SERVICES  
THE LOCATIONS OF UNDERGROUND SERVICES SHOWN ARE APPROXIMATE ONLY AND THEIR EXACT POSITION SHOULD BE PROVEN ON SITE.

GENERAL NOTES

- ALL DIMENSIONS TO FACE OF KERB AND CHANNEL U.N.O.
- CADASTRAL INFORMATION OBTAINED FROM VICMAP DATA.

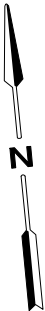
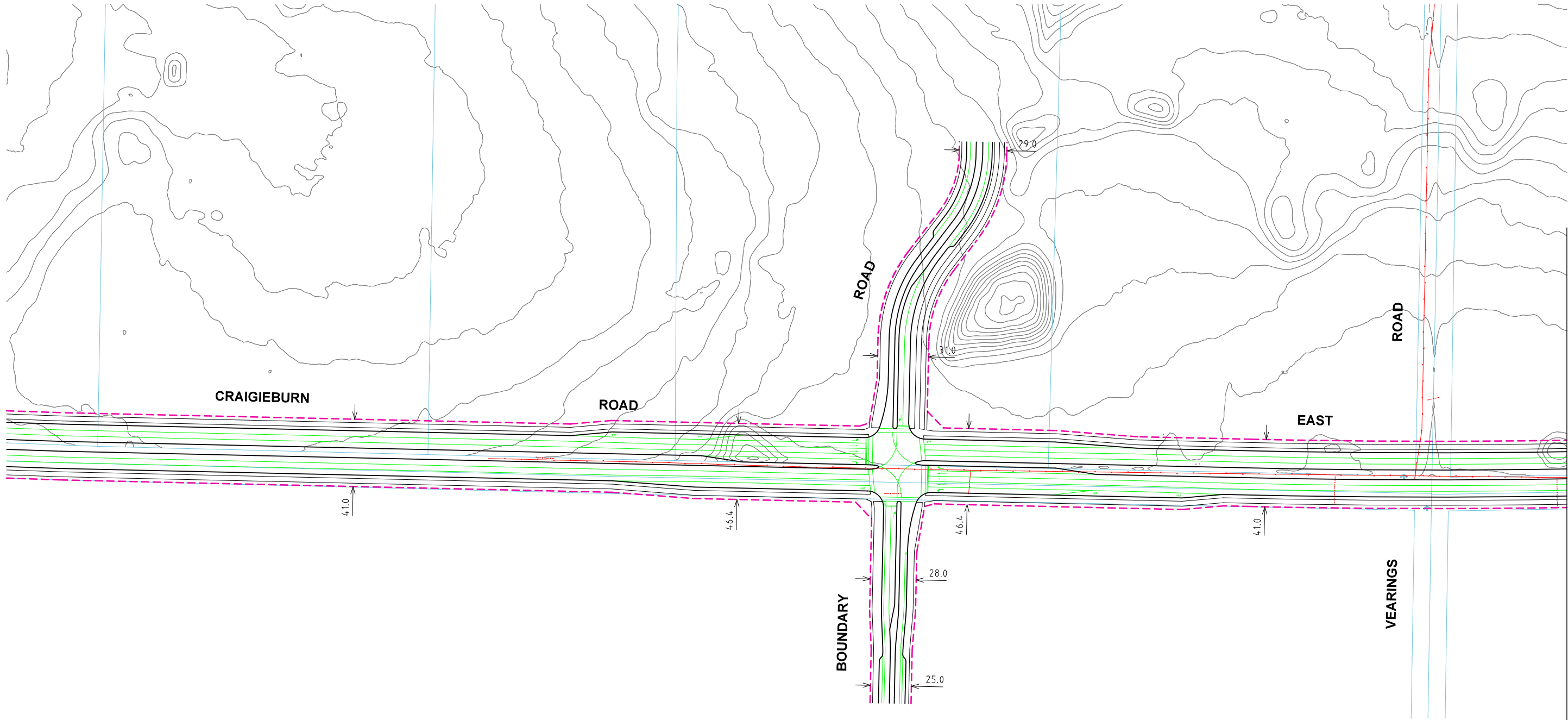


ABN: 47 106 610 913  
501 Swanston Street, Melbourne, VIC Australia 3000  
Phone (+61 3) 8415 7777 Fax (+61 3) 8415 7788  
Email: victoria@cardno.com.au Web: www.cardno.com.au/victoria

Drawn	A.YIANNOUDES
Designed	A.YIANNOUDES
Checked	G.JARRETT
Authorised	D.HO

Client	WOLLERT PSP
Project	WOLLERT PSP WOLLERT
Title	ULTIMATE ALIGNMENT DESIGN FUNCTIONAL LAYOUT COVER SHEET - LOCALITY PLAN

Status	<b>PRELIMINARY</b> NOT TO BE USED FOR CONSTRUCTION PURPOSES		
Date	28.08.14	Scale	1:20,000
Project Number	CG140690	Sheet Number	T01 - 00
		Revision	P7



MELWAY MAP REF 388

FOR DISCUSSION ONLY

FOR CONTINUATION REFER TO CARDNO SHEET NUMBER T01-02

Rev	Date	Description	Drawn	Appr.
P7	27.03.15	BATTER EXTENTS ADDED TO CRAIGIEBURN RD AND KOUKOURA DVE	AY	DH
P6	19.03.15	EDGARS ROAD INTERSECTIONS AMENDED FOR 80KM/H	AY	DH
P5	09.01.15	EDGARS ROAD INTERSECTIONS AMENDED AS PER COMMENTS	AY	DH
P4	08.12.14	AMENDED AS PER COUNCIL / MPA COMMENTS DATED 28/11/14	AY	DH
P3	15.10.14	AMENDED AS PER COMMENTS, KOUKOURA DRIVE RE-ALIGNED	AY	DH
P2	22.09.14	MODIFIED AS PER MPA / COUNCIL COMMENTS DATED 02/09/14	AY	DH
P1	28.08.14	ISSUED FOR INFORMATION	AY	DH

© Cardno Limited All Rights Reserved.  
This document is produced by Cardno Limited solely for the benefit of and use by the client in accordance with the terms of the retainer. Cardno Limited does not and shall not assume any responsibility or liability whatsoever to any third party arising out of any use or reliance by third party on the content of this document.

0 12.5 25 50  
1:2500 @ A3  
**WARNING**  
BEWARE OF UNDERGROUND SERVICES  
THE LOCATIONS OF UNDERGROUND SERVICES SHOWN ARE APPROXIMATE ONLY AND THEIR EXACT POSITION SHOULD BE PROVEN ON SITE.

GENERAL NOTES  
1. ALL DIMENSIONS TO FACE OF KERB AND CHANNEL U.N.O.  
2. CADASTRAL INFORMATION OBTAINED FROM VICMAP DATA.



**Cardno**  
Shaping the Future

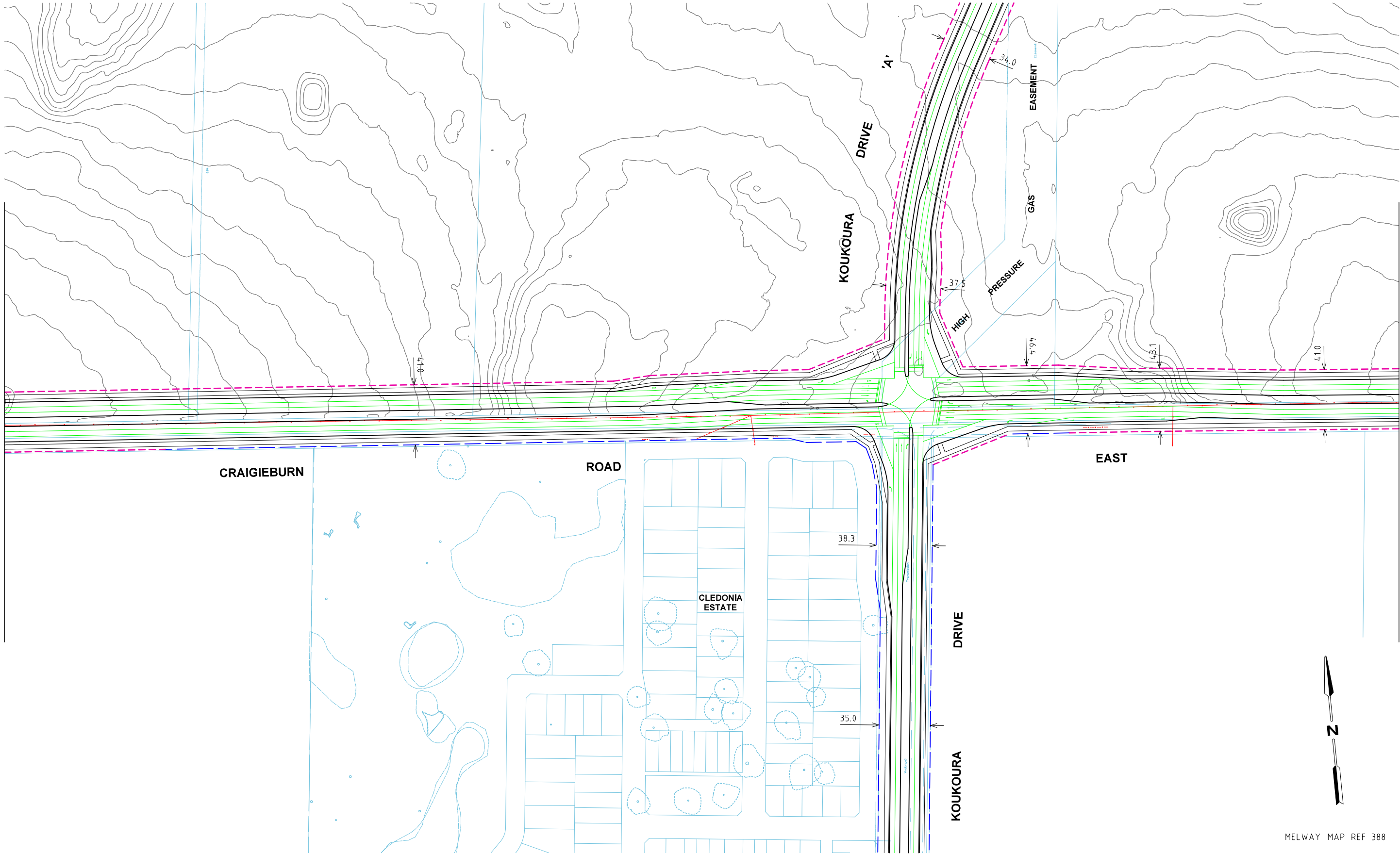
ABN: 47 106 610 913  
501 Swanston Street, Melbourne, VIC Australia 3000  
Phone (+61 3) 8415 7777 Fax (+61 3) 8415 7788  
Email: [victoria@cardno.com.au](mailto:victoria@cardno.com.au) Web: [www.cardno.com.au/victoria](http://www.cardno.com.au/victoria)

Drawn	A.YIANNOUDES
Designed	A.YIANNOUDES
Checked	G.JARRETT
Authorised	D.HO

Client	WOLLERT PSP
Project	WOLLERT PSP WOLLERT
Title	ULTIMATE ALIGNMENT DESIGN FUNCTIONAL LAYOUT CRAIGIEBURN ROAD EAST

Status	<b>PRELIMINARY</b> NOT TO BE USED FOR CONSTRUCTION PURPOSES		
Date	28.08.14	Scale	1:2500
Project Number	CG140690	Sheet Number	T01 - 01
Revision			P7

FOR CONTINUATION REFER TO CARDNO SHEET NUMBER T01-01



FOR CONTINUATION REFER TO CARDNO SHEET NUMBER T01-03

MELWAY MAP REF 388

FOR DISCUSSION ONLY

Rev	Date	Description	Drawn	Appr.
P7	27.03.15	BATTER EXTENTS ADDED TO CRAIGIEBURN RD AND KOUKOURA DVE	AY	DH
P6	19.03.15	EDGARS ROAD INTERSECTIONS AMENDED FOR 80KM/H	AY	DH
P5	09.01.15	EDGARS ROAD INTERSECTION AMENDED AS PER COMMENTS	AY	DH
P4	08.12.14	AMENDED AS PER COUNCIL / MPA COMMENTS DATED 28/11/14	AY	DH
P3	15.10.14	AMENDED AS PER COMMENTS, KOUKOURA DRIVE RE-ALIGNED	AY	DH
P2	22.09.14	MODIFIED AS PER MPA / COUNCIL COMMENTS DATED 02/09/14	AY	DH
P1	28.08.14	ISSUED FOR INFORMATION	AY	DH

© Cardno Limited All Rights Reserved.  
This document is produced by Cardno Limited solely for the benefit of and use by the client in accordance with the terms of the retainer. Cardno Limited does not and shall not assume any responsibility or liability whatsoever to any third party arising out of any use or reliance by third party on the content of this document.

0 12.5 25 50  
1:2500 @ A3

**WARNING**  
BEWARE OF UNDERGROUND SERVICES  
THE LOCATIONS OF UNDERGROUND SERVICES SHOWN ARE APPROXIMATE ONLY AND THEIR EXACT POSITION SHOULD BE PROVEN ON SITE.

GENERAL NOTES

- ALL DIMENSIONS TO FACE OF KERB AND CHANNEL U.N.O.
- CADASTRAL INFORMATION OBTAINED FROM VICMAP DATA.



Drawn	A.YIANNOUDES
Designed	A.YIANNOUDES
Checked	G.JARRETT
Authorised	D.HO

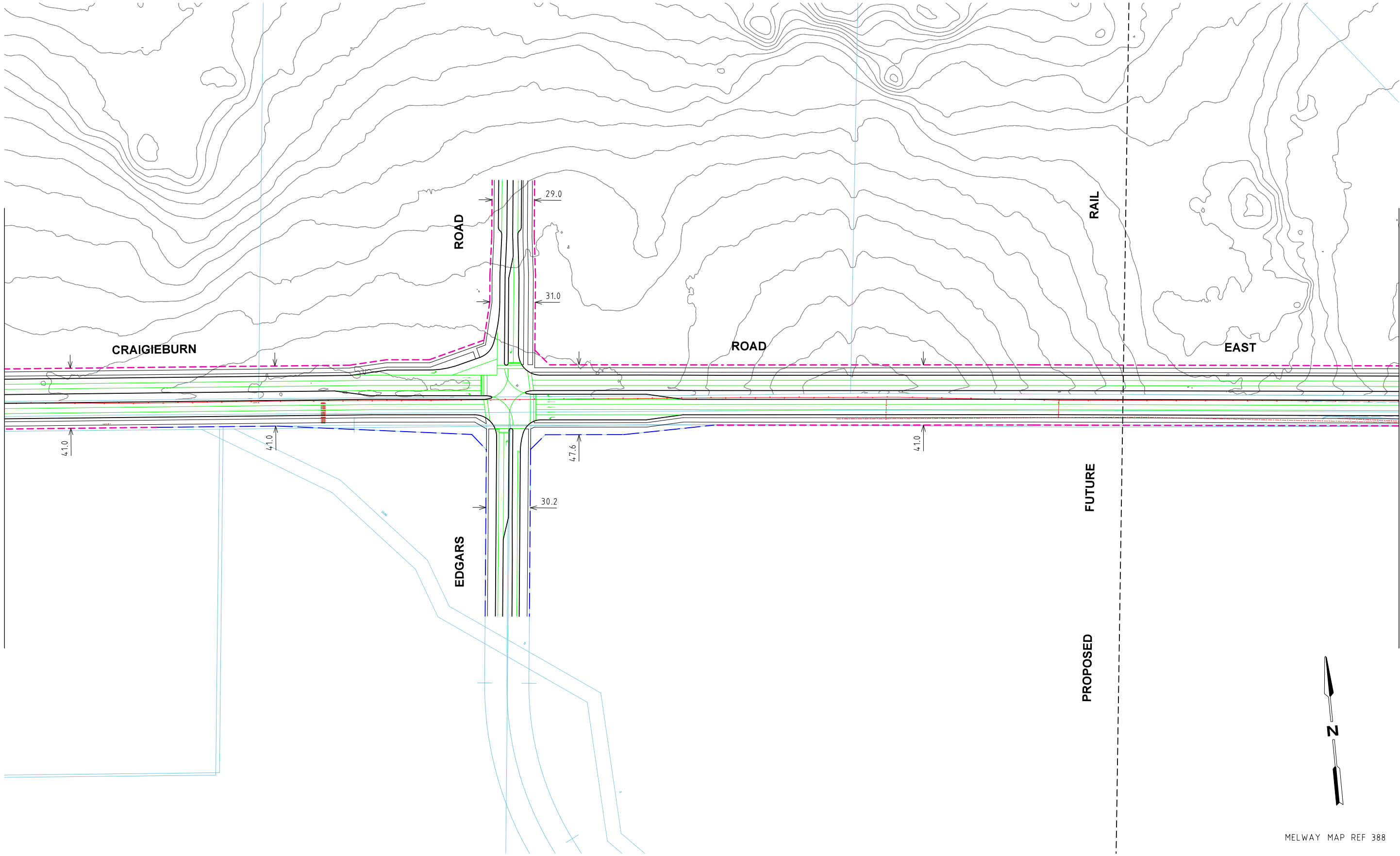
Client **WOLLERT PSP**

Project **WOLLERT PSP  
WOLLERT**

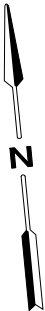
Title **ULTIMATE ALIGNMENT DESIGN  
FUNCTIONAL LAYOUT  
CRAIGIEBURN ROAD EAST**

Status	<b>PRELIMINARY</b> NOT TO BE USED FOR CONSTRUCTION PURPOSES		
Date	28.08.14	Scale	1:2500
Project Number	CG140690	Sheet Number	T01 - 02
		Revision	P7

FOR CONTINUATION REFER TO CARDNO SHEET NUMBER T01-02



FOR CONTINUATION REFER TO CARDNO SHEET NUMBER T01-04



MELWAY MAP REF 388

FOR DISCUSSION ONLY

Rev	Date	Description	Drawn	Appr.
P7	27.03.15	BATTER EXTENTS ADDED TO CRAIGIEBURN RD AND KOUKOURA DVE	AY	DH
P6	19.03.15	EDGARS ROAD INTERSECTIONS AMENDED FOR 80KM/H	AY	DH
P5	09.01.15	EDGARS ROAD INTERSECTION AMENDED AS PER COMMENTS	AY	DH
P4	08.12.14	AMENDED AS PER COUNCIL / MPA COMMENTS DATED 28/11/14	AY	DH
P3	15.10.14	AMENDED AS PER COMMENTS, KOUKOURA DRIVE RE-ALIGNED	AY	DH
P2	22.09.14	MODIFIED AS PER MPA / COUNCIL COMMENTS DATED 02/09/14	AY	DH
P1	28.08.14	ISSUED FOR INFORMATION	AY	DH

© Cardno Limited All Rights Reserved.  
This document is produced by Cardno Limited solely for the benefit of and use by the client in accordance with the terms of the retainer. Cardno Limited does not and shall not assume any responsibility or liability whatsoever to any third party arising out of any use or reliance by third party on the content of this document.

0 12.5 25 50  
1:2500 @ A3

**WARNING**  
BEWARE OF UNDERGROUND SERVICES  
THE LOCATIONS OF UNDERGROUND SERVICES SHOWN ARE APPROXIMATE ONLY AND THEIR EXACT POSITION SHOULD BE PROVEN ON SITE.

GENERAL NOTES  
1. ALL DIMENSIONS TO FACE OF KERB AND CHANNEL U.N.O.  
2. CADASTRAL INFORMATION OBTAINED FROM VICMAP DATA.



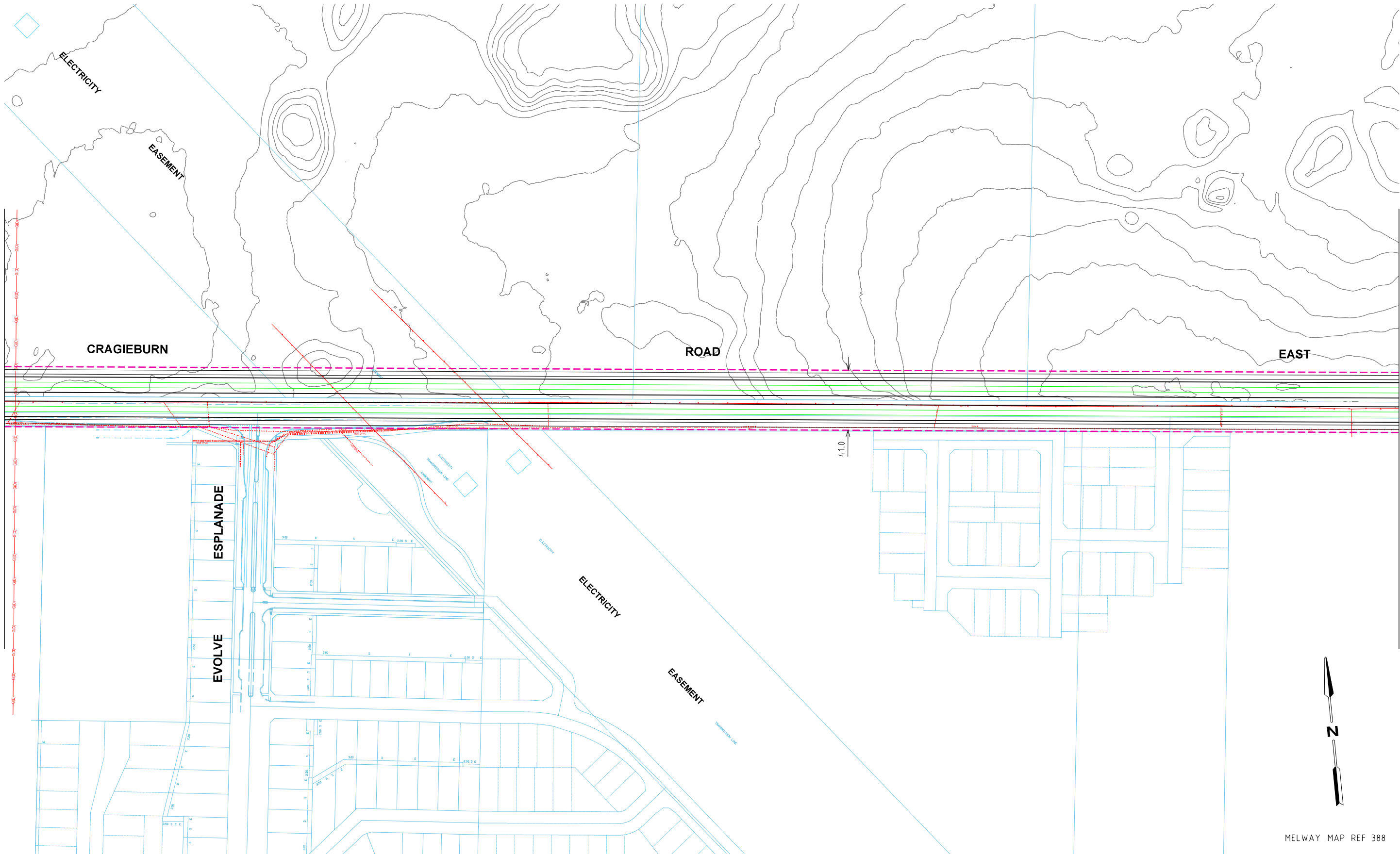
Drawn	A.YIANNOUDES
Designed	A.YIANNOUDES
Checked	G.JARRETT
Authorised	D.HO

Client	WOLLERT PSP
Project	WOLLERT PSP WOLLERT
Title	ULTIMATE ALIGNMENT DESIGN FUNCTIONAL LAYOUT CRAIGIEBURN ROAD EAST

Status	<b>PRELIMINARY</b> NOT TO BE USED FOR CONSTRUCTION PURPOSES		
Date	28.08.14	Scale	1:2500
Project Number	CG140690	Sheet Number	T01 - 03
		Revision	P7



FOR CONTINUATION REFER TO CARDNO SHEET NUMBER T01-03



MELWAY MAP REF 388

FOR DISCUSSION ONLY

Rev	Date	Description	Drawn	Appr.
P7	27.03.15	BATTER EXTENTS ADDED TO CRAIGIEBURN RD AND KOUKOURA DVE	AY	DH
P6	19.03.15	EDGARS ROAD INTERSECTIONS AMENDED FOR 80KM/H	AY	DH
P5	09.01.15	EDGARS ROAD INTERSECTION AMENDED AS PER COMMENTS	AY	DH
P4	08.12.14	AMENDED AS PER COUNCIL / MPA COMMENTS DATED 28/11/14	AY	DH
P3	15.10.14	AMENDED AS PER COMMENTS, KOUKOURA DRIVE RE-ALIGNED	AY	DH
P2	22.09.14	MODIFIED AS PER MPA / COUNCIL COMMENTS DATED 02/09/14	AY	DH
P1	28.08.14	ISSUED FOR INFORMATION	AY	DH

© Cardno Limited All Rights Reserved.  
This document is produced by Cardno Limited solely for the benefit of and use by the client in accordance with the terms of the retainer. Cardno Limited does not and shall not assume any responsibility or liability whatsoever to any third party arising out of any use or reliance by third party on the content of this document.

0 12.5 25 50  
1:2500 @ A3

**WARNING**  
BEWARE OF UNDERGROUND SERVICES  
THE LOCATIONS OF UNDERGROUND SERVICES SHOWN ARE APPROXIMATE ONLY AND THEIR EXACT POSITION SHOULD BE PROVEN ON SITE.

- GENERAL NOTES
- ALL DIMENSIONS TO FACE OF KERB AND CHANNEL U.N.O.
  - CADASTRAL INFORMATION OBTAINED FROM VICMAP DATA.



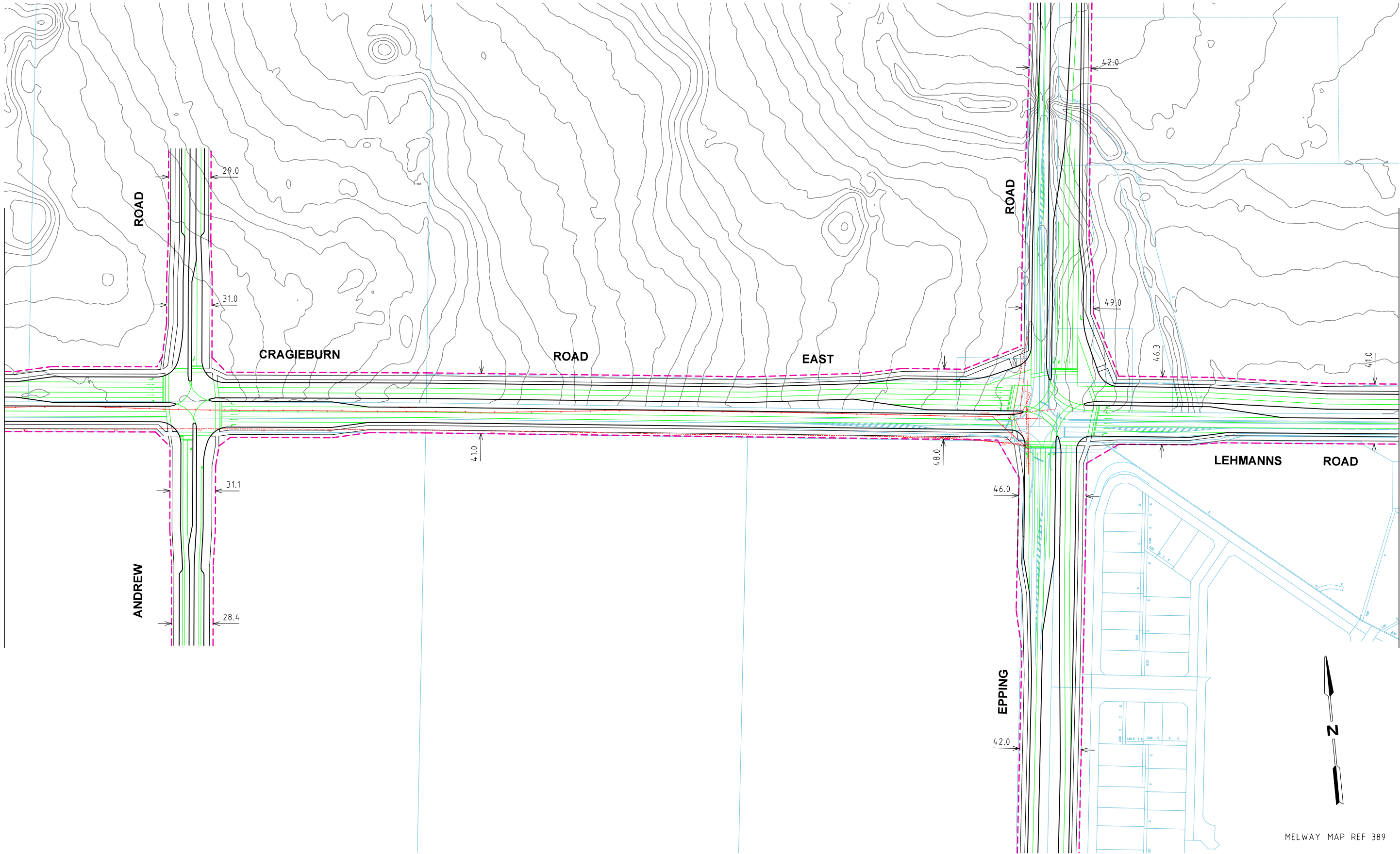
**Cardno**  
Shaping the Future

ABN: 47 106 610 913  
501 Swanston Street, Melbourne, VIC Australia 3000  
Phone (+61 3) 8415 7777 Fax (+61 3) 8415 7788  
Email: [victoria@cardno.com.au](mailto:victoria@cardno.com.au) Web: [www.cardno.com.au/victoria](http://www.cardno.com.au/victoria)

Drawn	A.YIANNOUDES
Designed	A.YIANNOUDES
Checked	G.JARRETT
Authorised	D.HO

Client	WOLLERT PSP
Project	WOLLERT PSP WOLLERT
Title	ULTIMATE ALIGNMENT DESIGN FUNCTIONAL LAYOUT CRAIGIEBURN ROAD EAST

Status	<b>PRELIMINARY</b> NOT TO BE USED FOR CONSTRUCTION PURPOSES		
Date	28.08.14	Scale	1:2500
Project Number	CG140690	Sheet Number	T01 - 04
		Revision	P7



MELWAY MAP REF 389

FOR DISCUSSION ONLY

Rev	Date	Description	Drawn	Appr.
P7	27.03.15	BATTER EXTENTS ADDED TO CRAIGIEBURN RD AND KOUKOURA DVE	AY	DH
P6	19.03.15	EPPIING ROAD INTERSECTIONS AMENDED FOR 80KM/H	AY	DH
P5	09.01.15	EDGARS ROAD INTERSECTION AMENDED AS PER COMMENTS	AY	DH
P4	08.12.14	AMENDED AS PER COUNCIL / MPA COMMENTS DATED 28/11/14	AY	DH
P3	15.10.14	AMENDED AS PER COMMENTS, KOUKOURA DRIVE RE-ALIGNED	AY	DH
P2	22.09.14	MODIFIED AS PER MPA / COUNCIL COMMENTS DATED 02/09/14	AY	DH
P1	28.08.14	ISSUED FOR INFORMATION	AY	DH

© Cardno Limited All Rights Reserved.  
This document is produced by Cardno Limited solely for the benefit of and use by the client in accordance with the terms of the retainer. Cardno Limited does not and shall not assume any responsibility or liability whatsoever to any third party arising out of any use or reliance by third party on the content of this document.

0 12.5 25 50  
1:2500 @ A3

**WARNING**  
BEWARE OF UNDERGROUND SERVICES  
THE LOCATIONS OF UNDERGROUND SERVICES SHOWN ARE APPROXIMATE ONLY AND THEIR EXACT POSITION SHOULD BE PROVEN ON SITE.

GENERAL NOTES  
1. ALL DIMENSIONS TO FACE OF KERB AND CHANNEL U.N.O.  
2. CADASTRAL INFORMATION OBTAINED FROM VICMAP DATA.



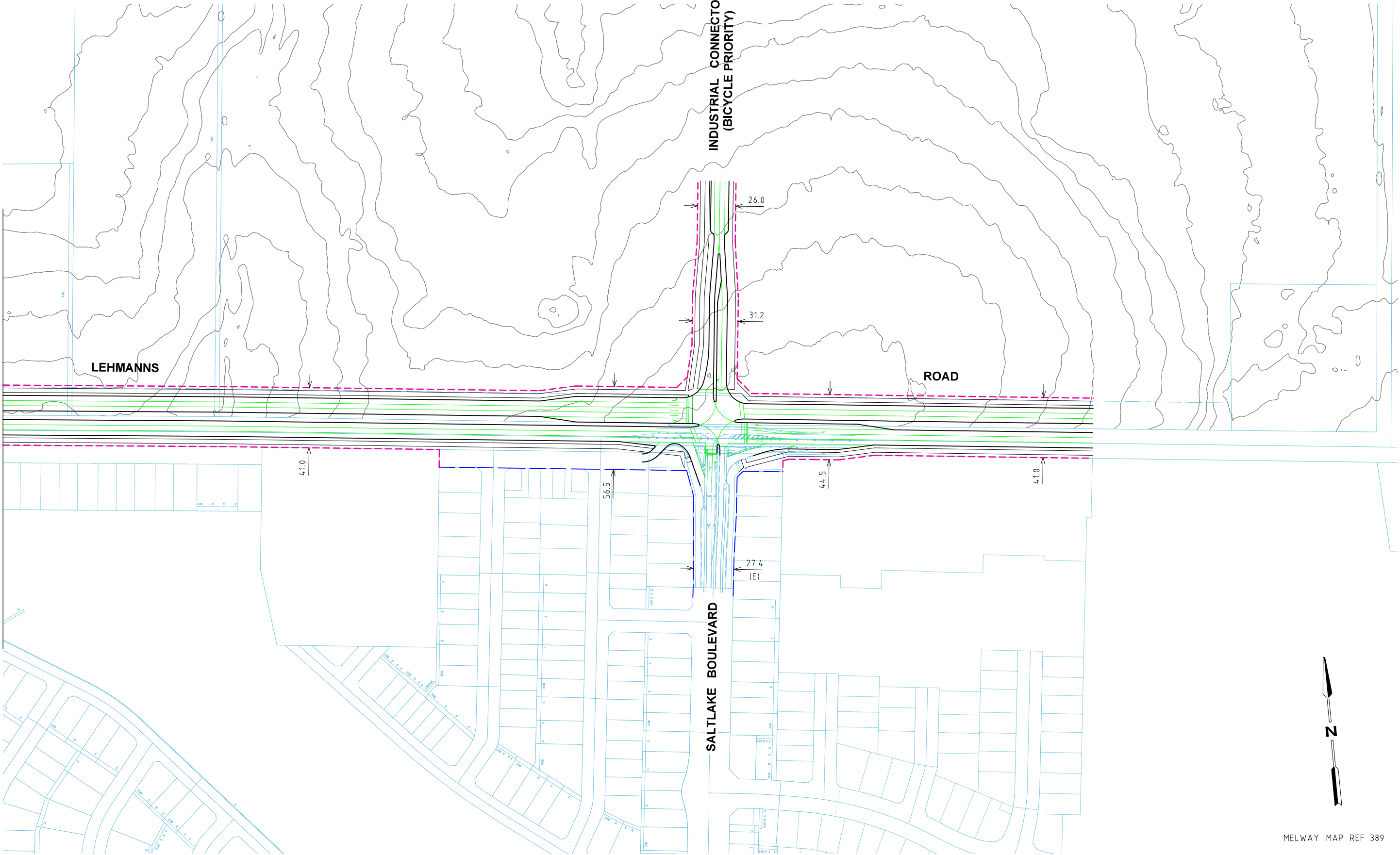
**Cardno**  
Shaping the Future

ABN: 47 106 610 913  
501 Swanston Street, Melbourne, VIC Australia 3000  
Phone (+61 3) 8415 7777 Fax (+61 3) 8415 7788  
Email: [victoria@cardno.com.au](mailto:victoria@cardno.com.au) Web: [www.cardno.com.au/victoria](http://www.cardno.com.au/victoria)

Drawn	A.YIANNOUIDES
Designed	A.YIANNOUIDES
Checked	G.JARRETT
Authorised	D.HO

Client	WOLLERT PSP
Project	WOLLERT PSP WOLLERT
Title	ULTIMATE ALIGNMENT DESIGN FUNCTIONAL LAYOUT CRAIGIEBURN ROAD EAST / LEHMANNS ROAD

Status	<b>PRELIMINARY</b> NOT TO BE USED FOR CONSTRUCTION PURPOSES		
Date	28.08.14	Scale	1:2500
Project Number	CG140690	Sheet Number	T01 - 05
		Revision	P7



MELWAY MAP REF 389

FOR DISCUSSION ONLY

Rev	Date	Description	Drawn	Appr.
P7	27.03.15	BATTER EXTENTS ADDED TO CRAIGIEBURN RD AND KOUKOURA DVE	AY	DH
P6	19.03.15	EDGARS ROAD INTERSECTIONS AMENDED FOR 80KM/H	AY	DH
P5	09.01.15	EDGARS ROAD INTERSECTION AMENDED AS PER COMMENTS	AY	DH
P4	08.12.14	AMENDED AS PER COUNCIL / MPA COMMENTS DATED 28/11/14	AY	DH
P3	15.10.14	AMENDED AS PER COMMENTS, KOUKOURA DRIVE RE-ALIGNED	AY	DH
P2	22.09.14	MODIFIED AS PER MPA / COUNCIL COMMENTS DATED 02/09/14	AY	DH
P1	28.08.14	ISSUED FOR INFORMATION	AY	DH

© Cardno Limited All Rights Reserved.  
This document is produced by Cardno Limited solely for the benefit of and use by the client in accordance with the terms of the retainer. Cardno Limited does not and shall not assume any responsibility or liability whatsoever to any third party arising out of any use or reliance by third party on the content of this document.

0 12.5 25 50  
1:2500 @ A3

**WARNING**  
BEWARE OF UNDERGROUND SERVICES  
THE LOCATIONS OF UNDERGROUND SERVICES SHOWN ARE APPROXIMATE ONLY AND THEIR EXACT POSITION SHOULD BE PROVEN ON SITE.

- GENERAL NOTES
1. ALL DIMENSIONS TO FACE OF KERB AND CHANNEL U.N.O.
  2. CADASTRAL INFORMATION OBTAINED FROM VICMAP DATA.



**Cardno**  
Shaping the Future

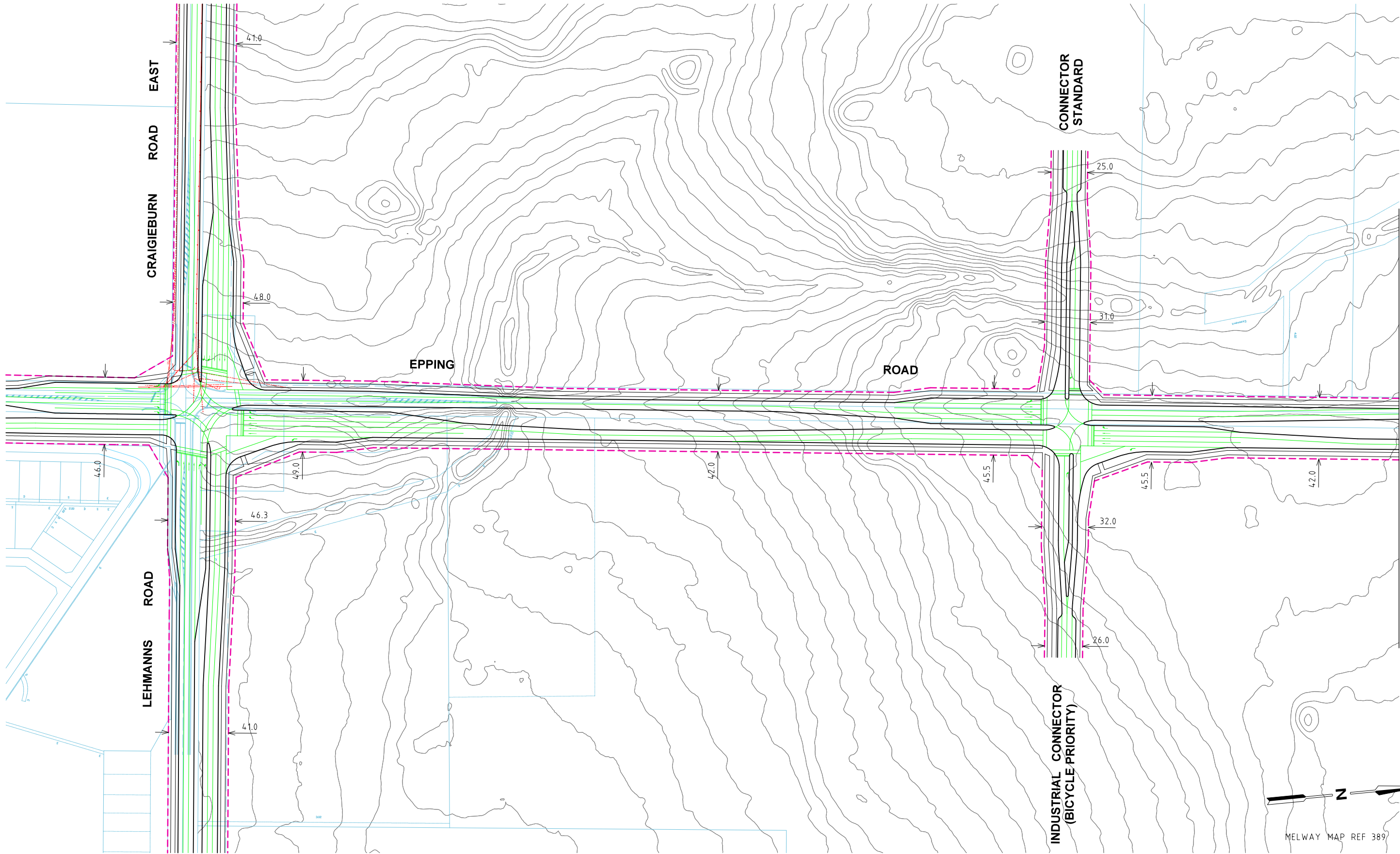
ABN: 47 106 610 913  
501 Swanston Street, Melbourne, VIC Australia 3000  
Phone (+61 3) 8415 7777 Fax (+61 3) 8415 7788  
Email: [victoria@cardno.com.au](mailto:victoria@cardno.com.au) Web: [www.cardno.com.au/victoria](http://www.cardno.com.au/victoria)

Drawn	A.YIANNOUDES
Designed	A.YIANNOUDES
Checked	G.JARRETT
Authorised	D.HO

Client	WOLLERT PSP
Project	WOLLERT PSP WOLLERT
Title	ULTIMATE ALIGNMENT DESIGN FUNCTIONAL LAYOUT LEHAMNNS ROAD

Status	<b>PRELIMINARY</b> NOT TO BE USED FOR CONSTRUCTION PURPOSES		
Date	28.08.14	Scale	1:2500
Project Number	CG140690	Sheet Number	T01 - 06
		Revision	P7





FOR DISCUSSION ONLY

Rev	Date	Description	Drawn	Appr.
P7	27.03.15	BATTER EXTENTS ADDED TO CRAIGIEBURN RD AND KOUKOURA DVE	AY	DH
P6	19.03.15	EPHING ROAD INTERSECTIONS AMENDED FOR 80KM/H	AY	DH
P5	09.01.15	EDGARS ROAD INTERSECTION AMENDED AS PER COMMENTS	AY	DH
P4	08.12.14	AMENDED AS PER COUNCIL / MPA COMMENTS DATED 28/11/14	AY	DH
P3	15.10.14	AMENDED AS PER COMMENTS, KOUKOURA DRIVE RE-ALIGNED	AY	DH
P2	22.09.14	MODIFIED AS PER MPA / COUNCIL COMMENTS DATED 02/09/14	AY	DH
P1	28.08.14	ISSUED FOR INFORMATION	AY	DH

© Cardno Limited All Rights Reserved.  
This document is produced by Cardno Limited solely for the benefit of and use by the client in accordance with the terms of the retainer. Cardno Limited does not and shall not assume any responsibility or liability whatsoever to any third party arising out of any use or reliance by third party on the content of this document.

0 12.5 25 50  
1:2500 @ A3

**WARNING**  
BEWARE OF UNDERGROUND SERVICES  
THE LOCATIONS OF UNDERGROUND SERVICES SHOWN ARE APPROXIMATE ONLY AND THEIR EXACT POSITION SHOULD BE PROVEN ON SITE.

- GENERAL NOTES
- ALL DIMENSIONS TO FACE OF KERB AND CHANNEL U.N.O.
  - CADASTRAL INFORMATION OBTAINED FROM VICMAP DATA.

**Cardno**  
Shaping the Future  
ABN: 47 106 610 913  
501 Swanston Street, Melbourne, VIC Australia 3000  
Phone (+61 3) 8415 7777 Fax (+61 3) 8415 7788  
Email: victoria@cardno.com.au Web: www.cardno.com.au/victoria

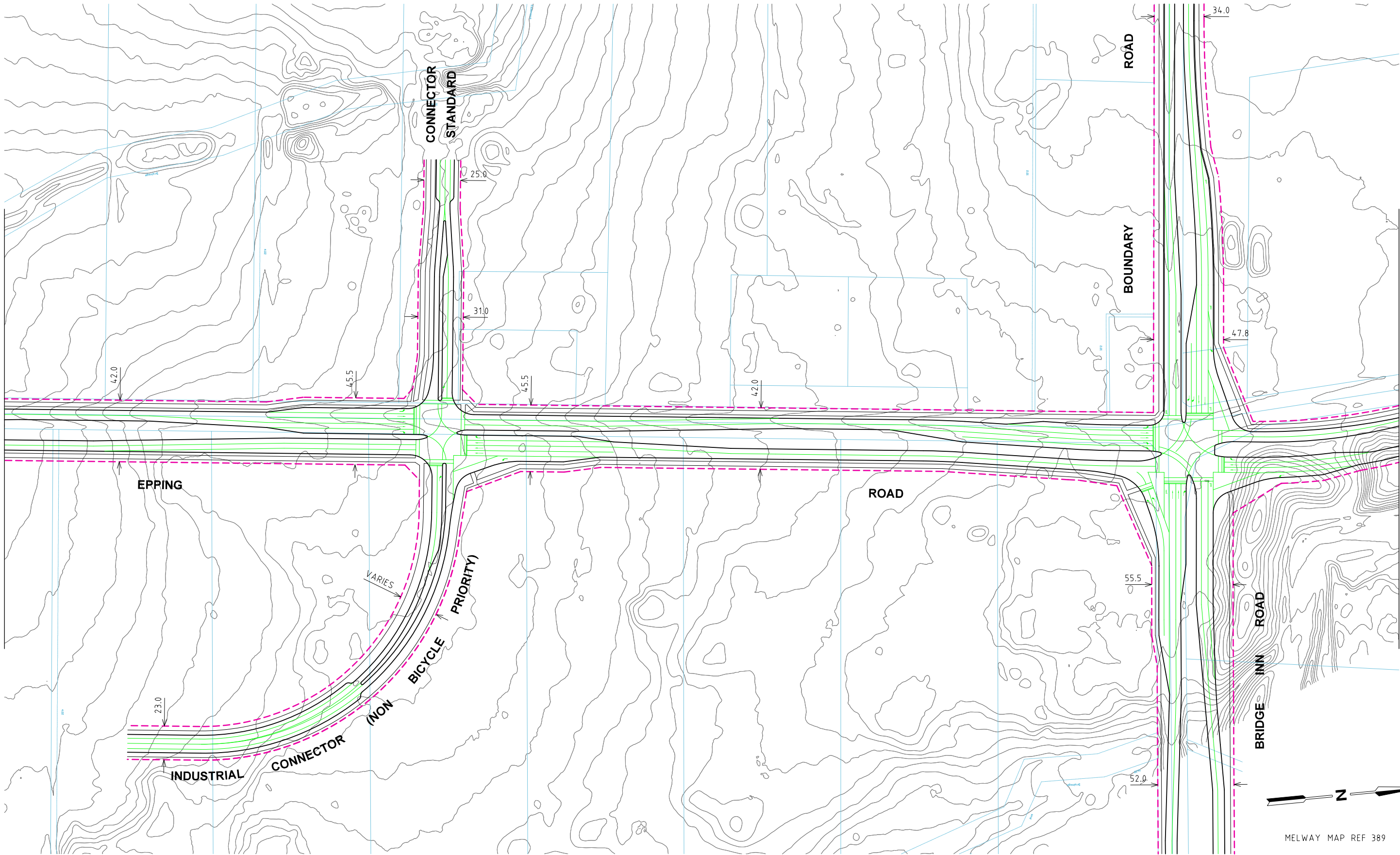
Drawn  
A.YIANNOUDES  
Designed  
A.YIANNOUDES  
Checked  
G.JARRETT  
Authorised  
D.HO

Client  
WOLLERT PSP  
Project  
WOLLERT PSP  
WOLLERT  
Title  
ULTIMATE ALIGNMENT DESIGN  
FUNCTIONAL LAYOUT  
EPHING ROAD

Status  
**PRELIMINARY**  
NOT TO BE USED FOR CONSTRUCTION PURPOSES  
Date  
28.08.14  
Scale  
1:2500  
Project Number  
CG140690  
Sheet Number  
T01 - 10  
Size  
A3  
Revision  
P7



FOR CONTINUATION REFER TO CARDNO SHEET NUMBER T01-10



MELWAY MAP REF 389

FOR DISCUSSION ONLY

FOR CONTINUATION REFER TO CARDNO SHEET NUMBER T01-12

Rev	Date	Description	Drawn	Appr.
P7	27.03.15	BATTER EXTENTS ADDED TO CRAIGIEBURN RD AND KOUKOURA DVE	AY	DH
P6	19.03.15	EPPING ROAD INTERSECTIONS AMENDED FOR 80KM/H	AY	DH
P5	09.01.15	EDGARS ROAD INTERSECTION AMENDED AS PER COMMENTS	AY	DH
P4	08.12.14	AMENDED AS PER COUNCIL / MPA COMMENTS DATED 28/11/14	AY	DH
P3	15.10.14	AMENDED AS PER COMMENTS, KOUKOURA DRIVE RE-ALIGNED	AY	DH
P2	22.09.14	MODIFIED AS PER MPA / COUNCIL COMMENTS DATED 02/09/14	AY	DH
P1	28.08.14	ISSUED FOR INFORMATION	AY	DH

© Cardno Limited All Rights Reserved.  
This document is produced by Cardno Limited solely for the benefit of and use by the client in accordance with the terms of the retainer. Cardno Limited does not and shall not assume any responsibility or liability whatsoever to any third party arising out of any use or reliance by third party on the content of this document.

0 12.5 25 50  
1:2500 @ A3

**WARNING**  
BEWARE OF UNDERGROUND SERVICES  
THE LOCATIONS OF UNDERGROUND SERVICES SHOWN ARE APPROXIMATE ONLY AND THEIR EXACT POSITION SHOULD BE PROVEN ON SITE.

GENERAL NOTES

- ALL DIMENSIONS TO FACE OF KERB AND CHANNEL U.N.O.
- CADASTRAL INFORMATION OBTAINED FROM VICMAP DATA.



Drawn	A.YIANNOUIDES
Designed	A.YIANNOUIDES
Checked	G.JARRETT
Authorised	D.HO

Client WOLLERT PSP

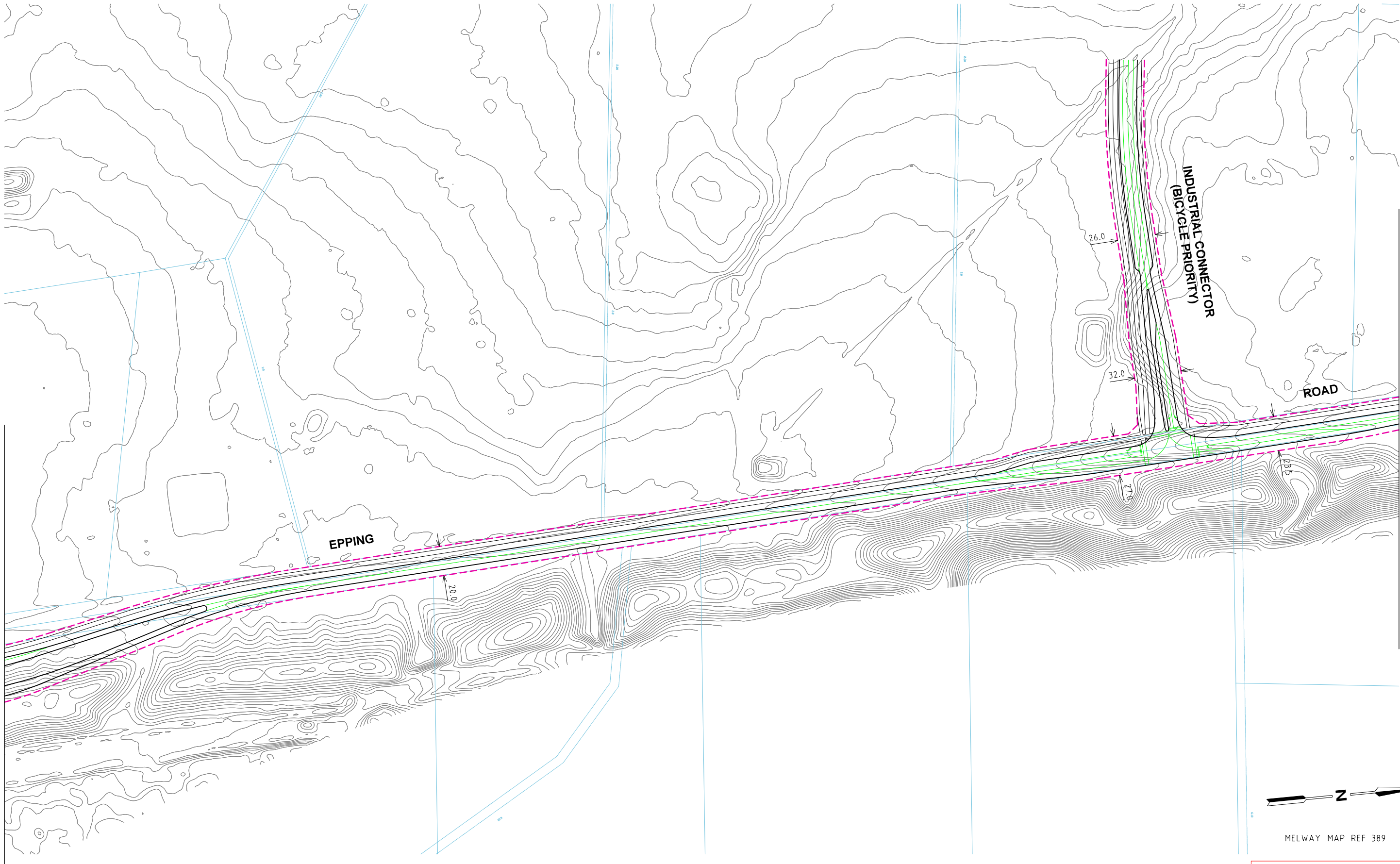
Project WOLLERT PSP  
WOLLERT

Title ULTIMATE ALIGNMENT DESIGN  
FUNCTIONAL LAYOUT  
EPPING ROAD

Status	<b>PRELIMINARY</b> NOT TO BE USED FOR CONSTRUCTION PURPOSES		
Date	28.08.14	Scale	1:2500
Project Number	CG140690	Sheet Number	T01 - 11
		Revision	P7

CAD FILE: C:\DATA\TRAFFIC\CG140690 - Wollert PSP\Drawings\CG140690-T01P7 (NO BATTER).dgn DATE PLOTTED: 11/05/2015 11:18:17 AM BY: andrew.jannoudes

FOR CONTINUATION REFER TO CARDNO SHEET NUMBER T01-11



FOR CONTINUATION REFER TO CARDNO SHEET NUMBER T01-13



MELWAY MAP REF 389

FOR DISCUSSION ONLY

Rev	Date	Description	Drawn	Appr.
P7	27.03.15	BATTER EXTENTS ADDED TO CRAIGIEBURN RD AND KOUKOURA DVE	AY	DH
P6	19.03.15	EPPING ROAD INTERSECTIONS AMENDED FOR 80KM/H	AY	DH
P5	09.01.15	EDGARS ROAD INTERSECTION AMENDED AS PER COMMENTS	AY	DH
P4	08.12.14	AMENDED AS PER COUNCIL / MPA COMMENTS DATED 28/11/14	AY	DH
P3	15.10.14	AMENDED AS PER COMMENTS, KOUKOURA DRIVE RE-ALIGNED	AY	DH
P2	22.09.14	MODIFIED AS PER MPA / COUNCIL COMMENTS DATED 02/09/14	AY	DH
P1	28.08.14	ISSUED FOR INFORMATION	AY	DH

© Cardno Limited All Rights Reserved.  
This document is produced by Cardno Limited solely for the benefit of and use by the client in accordance with the terms of the retainer. Cardno Limited does not and shall not assume any responsibility or liability whatsoever to any third party arising out of any use or reliance by third party on the content of this document.

0 12.5 25 50  
1:2500 @ A3

**WARNING**  
BEWARE OF UNDERGROUND SERVICES  
THE LOCATIONS OF UNDERGROUND SERVICES SHOWN ARE APPROXIMATE ONLY AND THEIR EXACT POSITION SHOULD BE PROVEN ON SITE.

- GENERAL NOTES
- ALL DIMENSIONS TO FACE OF KERB AND CHANNEL U.N.O.
  - CADASTRAL INFORMATION OBTAINED FROM VICMAP DATA.



**Cardno**  
Shaping the Future

ABN: 47 106 610 913  
501 Swanston Street, Melbourne, VIC Australia 3000  
Phone (+61 3) 8415 7777 Fax (+61 3) 8415 7788  
Email: [victoria@cardno.com.au](mailto:victoria@cardno.com.au) Web: [www.cardno.com.au/victoria](http://www.cardno.com.au/victoria)

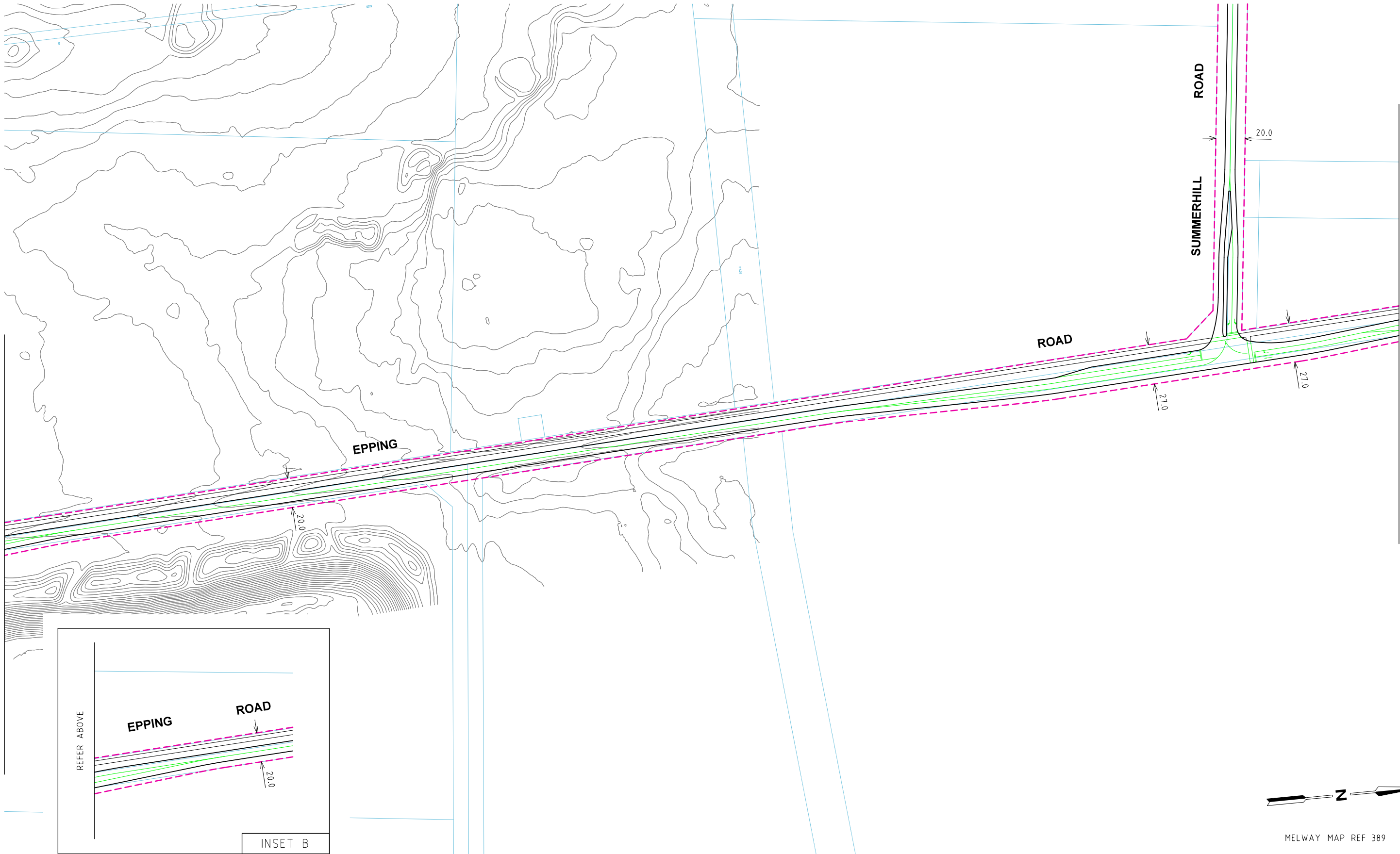
Drawn	A.YIANNOUDES
Designed	A.YIANNOUDES
Checked	G.JARRETT
Authorised	D.HO

Client	WOLLERT PSP
Project	WOLLERT PSP WOLLERT
Title	ULTIMATE ALIGNMENT DESIGN FUNCTIONAL LAYOUT EPPING ROAD

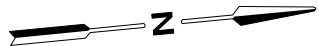
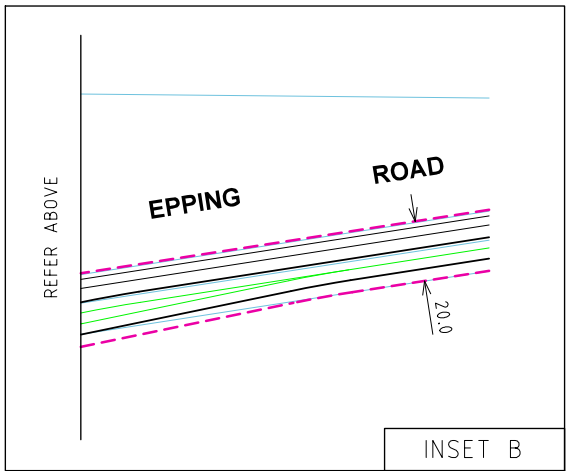
Status	<b>PRELIMINARY</b> NOT TO BE USED FOR CONSTRUCTION PURPOSES		
Date	28.08.14	Scale	1:2500
Project Number	CG140690	Sheet Number	T01 - 12
		Revision	P7



FOR CONTINUATION REFER TO CARDNO SHEET NUMBER T01-12



REFER TO INSET B



MELWAY MAP REF 389

FOR DISCUSSION ONLY

Rev	Date	Description	Drawn	Appr.
P7	27.03.15	BATTER EXTENTS ADDED TO CRAIGIEBURN RD AND KOUKOURA DVE	AY	DH
P6	19.03.15	EPPING ROAD INTERSECTIONS AMENDED FOR 80KM/H	AY	DH
P5	09.01.15	EDGARS ROAD INTERSECTION AMENDED AS PER COMMENTS	AY	DH
P4	08.12.14	AMENDED AS PER COUNCIL / MPA COMMENTS DATED 28/11/14	AY	DH
P3	15.10.14	AMENDED AS PER COMMENTS, KOUKOURA DRIVE RE-ALIGNED	AY	DH
P2	22.09.14	MODIFIED AS PER MPA / COUNCIL COMMENTS DATED 02/09/14	AY	DH
P1	28.08.14	ISSUED FOR INFORMATION	AY	DH

© Cardno Limited All Rights Reserved.  
This document is produced by Cardno Limited solely for the benefit of and use by the client in accordance with the terms of the retainer. Cardno Limited does not and shall not assume any responsibility or liability whatsoever to any third party arising out of any use or reliance by third party on the content of this document.

**WARNING**  
BEWARE OF UNDERGROUND SERVICES  
THE LOCATIONS OF UNDERGROUND SERVICES SHOWN ARE APPROXIMATE ONLY AND THEIR EXACT POSITION SHOULD BE PROVEN ON SITE.

- GENERAL NOTES
- ALL DIMENSIONS TO FACE OF KERB AND CHANNEL U.N.O.
  - CADASTRAL INFORMATION OBTAINED FROM VICMAP DATA.



**Cardno**  
Shaping the Future

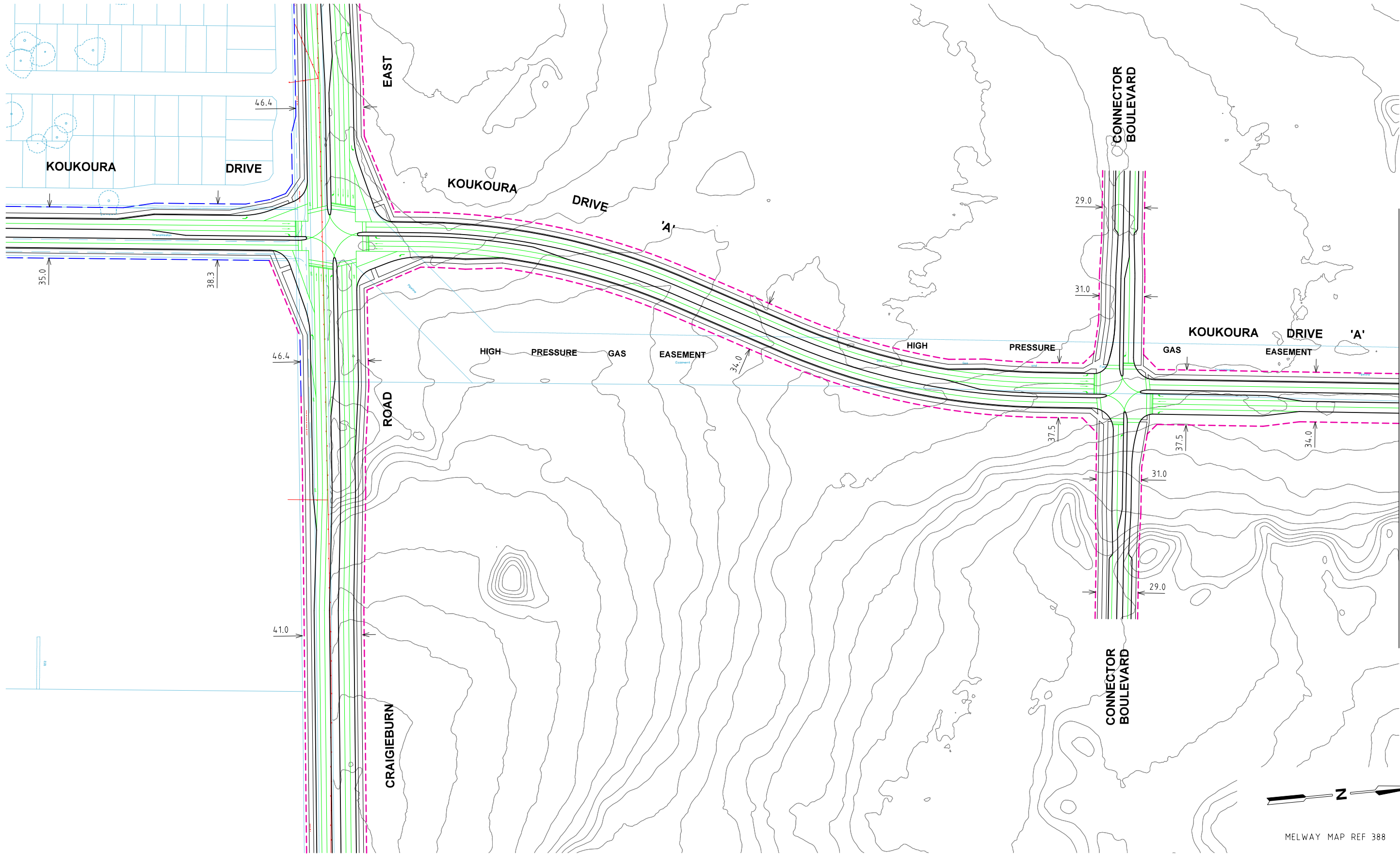
ABN: 47 106 610 913  
501 Swanston Street, Melbourne, VIC Australia 3000  
Phone (+61 3) 8415 7777 Fax (+61 3) 8415 7788  
Email: [victoria@cardno.com.au](mailto:victoria@cardno.com.au) Web: [www.cardno.com.au/victoria](http://www.cardno.com.au/victoria)

Drawn	A.YIANNOUDES
Designed	A.YIANNOUDES
Checked	G.JARRETT
Authorised	D.HO

Client	WOLLERT PSP
Project	WOLLERT PSP WOLLERT
Title	ULTIMATE ALIGNMENT DESIGN FUNCTIONAL LAYOUT EPPING ROAD

Status	<b>PRELIMINARY</b> NOT TO BE USED FOR CONSTRUCTION PURPOSES		
Date	28.08.14	Scale	1:2500
Project Number	CG140690	Sheet Number	T01 - 13
		Revision	P7





FOR CONTINUATION REFER TO CARDNO SHEET NUMBER T01-21

**FOR DISCUSSION ONLY**

Rev	Date	Description	Drawn	Appr.
P7	27.03.15	BATTER EXTENTS ADDED TO CRAIGIEBURN RD AND KOUKOURA DVE	AY	DH
P6	19.03.15	EDGARS ROAD INTERSECTIONS AMENDED FOR 80KM/H	AY	DH
P5	09.01.15	EDGARS ROAD INTERSECTION AMENDED AS PER COMMENTS	AY	DH
P4	08.12.14	AMENDED AS PER COUNCIL / MPA COMMENTS DATED 28/11/14	AY	DH
P3	15.10.14	AMENDED AS PER COMMENTS, KOUKOURA DRIVE RE-ALIGNED	AY	DH
P2	22.09.14	MODIFIED AS PER MPA / COUNCIL COMMENTS DATED 02/09/14	AY	DH
P1	28.08.14	ISSUED FOR INFORMATION	AY	DH

© Cardno Limited All Rights Reserved.  
This document is produced by Cardno Limited solely for the benefit of and use by the client in accordance with the terms of the retainer. Cardno Limited does not and shall not assume any responsibility or liability whatsoever to any third party arising out of any use or reliance by third party on the content of this document.

**WARNING**  
BEWARE OF UNDERGROUND SERVICES  
THE LOCATIONS OF UNDERGROUND SERVICES SHOWN ARE APPROXIMATE ONLY AND THEIR EXACT POSITION SHOULD BE PROVEN ON SITE.

- GENERAL NOTES
1. ALL DIMENSIONS TO FACE OF KERB AND CHANNEL U.N.O.
  2. CADASTRAL INFORMATION OBTAINED FROM VICMAP DATA.



**Cardno**  
Shaping the Future

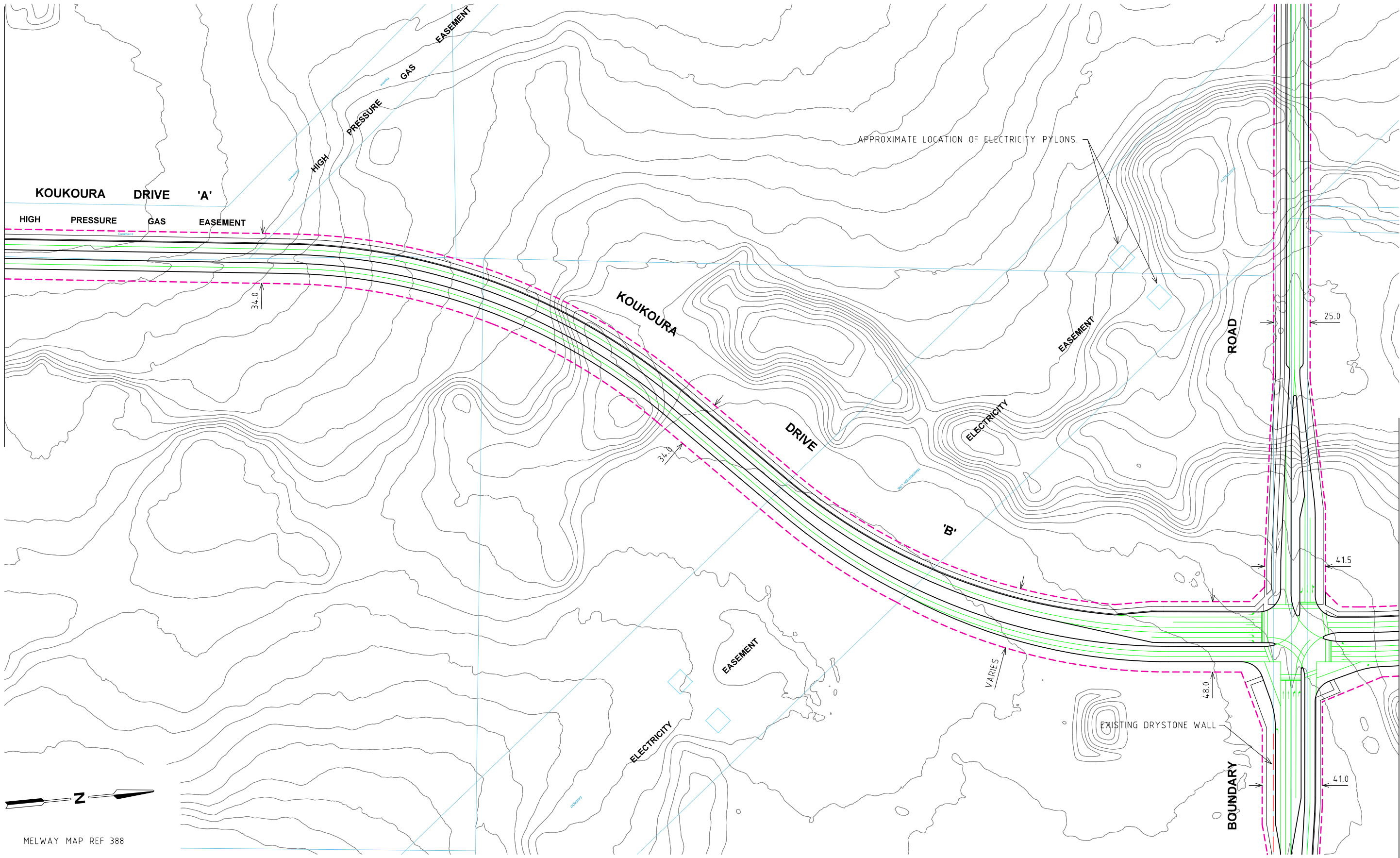
ABN: 47 106 610 913  
501 Swanston Street, Melbourne, VIC Australia 3000  
Phone (+61 3) 8415 7777 Fax (+61 3) 8415 7788  
Email: [victoria@cardno.com.au](mailto:victoria@cardno.com.au) Web: [www.cardno.com.au/victoria](http://www.cardno.com.au/victoria)

Drawn	A.YIANNOUDES
Designed	A.YIANNOUDES
Checked	G.JARRETT
Authorised	D.HO

Client	WOLLERT PSP
Project	WOLLERT PSP WOLLERT
Title	ULTIMATE ALIGNMENT DESIGN FUNCTIONAL LAYOUT KOUKOURA DRIVE 'A'

Status	<b>PRELIMINARY</b> NOT TO BE USED FOR CONSTRUCTION PURPOSES		
Date	28.08.14	Scale	1:2500
Project Number	CG140690	Sheet Number	T01 - 20
		Revision	P7

FOR CONTINUATION REFER TO CARDNO SHEET NUMBER T01-20



MELWAY MAP REF 388

FOR DISCUSSION ONLY

FOR CONTINUATION REFER TO CARDNO SHEET NUMBER T01-22

Rev	Date	Description	Drawn	Appr.
P7	27.03.15	BATTER EXTENTS ADDED TO CRAIGIEBURN RD AND KOUKOURA DVE	AY	DH
P6	19.03.15	EPPIING ROAD INTERSECTIONS AMENDED FOR 80KMH	AY	DH
P5	09.01.15	EDGARS ROAD INTERSECTION AMENDED AS PER COMMENTS	AY	DH
P4	08.12.14	AMENDED AS PER COUNCIL / MPA COMMENTS DATED 28/11/14	AY	DH
P3	15.10.14	AMENDED AS PER COMMENTS, KOUKOURA DRIVE RE-ALIGNED	AY	DH
P2	22.09.14	MODIFIED AS PER MPA / COUNCIL COMMENTS DATED 02/09/14	AY	DH
P1	28.08.14	ISSUED FOR INFORMATION	AY	DH

© Cardno Limited All Rights Reserved.  
This document is produced by Cardno Limited solely for the benefit of and use by the client in accordance with the terms of the retainer. Cardno Limited does not and shall not assume any responsibility or liability whatsoever to any third party arising out of any use or reliance by third party on the content of this document.

0 12.5 25 50  
1:2500 @ A3

**WARNING**  
BEWARE OF UNDERGROUND SERVICES  
THE LOCATIONS OF UNDERGROUND SERVICES SHOWN ARE APPROXIMATE ONLY AND THEIR EXACT POSITION SHOULD BE PROVEN ON SITE.

GENERAL NOTES  
1. ALL DIMENSIONS TO FACE OF KERB AND CHANNEL U.N.O.  
2. CADASTRAL INFORMATION OBTAINED FROM VICMAP DATA.



**Cardno**  
Shaping the Future

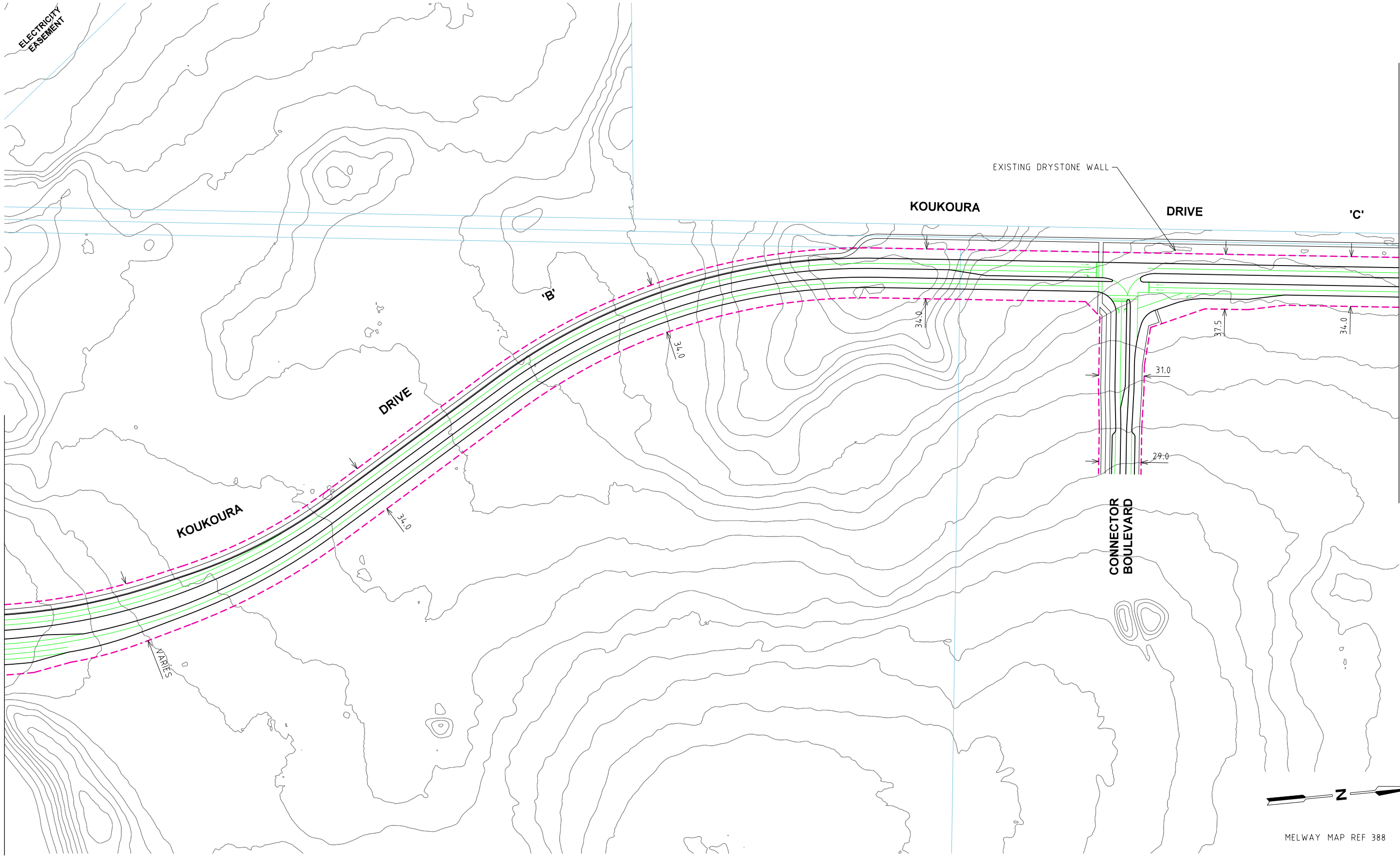
ABN: 47 106 610 913  
501 Swanston Street, Melbourne, VIC Australia 3000  
Phone (+61 3) 8415 7777 Fax (+61 3) 8415 7788  
Email: [victoria@cardno.com.au](mailto:victoria@cardno.com.au) Web: [www.cardno.com.au/victoria](http://www.cardno.com.au/victoria)

Drawn	A.YIANNOUDES
Designed	A.YIANNOUDES
Checked	G.JARRETT
Authorised	D.HO

Client	WOLLERT PSP
Project	WOLLERT PSP WOLLERT
Title	ULTIMATE ALIGNMENT DESIGN FUNCTIONAL LAYOUT KOUKOURA DRIVE 'A' & 'B'

Status	<b>PRELIMINARY</b> NOT TO BE USED FOR CONSTRUCTION PURPOSES		
Date	28.08.14	Scale	1:2500
Project Number	CG140690	Sheet Number	T01 - 21
		Revision	P7

FOR CONTINUATION REFER TO CARDNO SHEET NUMBER T01-21



FOR CONTINUATION REFER TO CARDNO SHEET NUMBER T01-23

FOR DISCUSSION ONLY

Rev	Date	Description	Drawn	Appr.
P7	27.03.15	BATTER EXTENTS ADDED TO CRAIGIEBURN RD AND KOUKOURA DVE	AY	DH
P6	19.03.15	EDGING ROAD INTERSECTIONS AMENDED FOR 80KM/H	AY	DH
P5	09.01.15	EDGARS ROAD INTERSECTION AMENDED AS PER COMMENTS	AY	DH
P4	08.12.14	AMENDED AS PER COUNCIL / MPA COMMENTS DATED 28/11/14	AY	DH
P3	15.10.14	AMENDED AS PER COMMENTS, KOUKOURA DRIVE RE-ALIGNED	AY	DH
P2	22.09.14	MODIFIED AS PER MPA / COUNCIL COMMENTS DATED 02/09/14	AY	DH
P1	28.08.14	ISSUED FOR INFORMATION	AY	DH

© Cardno Limited All Rights Reserved.  
This document is produced by Cardno Limited solely for the benefit of and use by the client in accordance with the terms of the retainer. Cardno Limited does not and shall not assume any responsibility or liability whatsoever to any third party arising out of any use or reliance by third party on the content of this document.

0 12.5 25 50  
1:2500 @ A3

**WARNING**  
BEWARE OF UNDERGROUND SERVICES  
THE LOCATIONS OF UNDERGROUND SERVICES SHOWN ARE APPROXIMATE ONLY AND THEIR EXACT POSITION SHOULD BE PROVEN ON SITE.

- GENERAL NOTES
1. ALL DIMENSIONS TO FACE OF KERB AND CHANNEL U.N.O.
  2. CADASTRAL INFORMATION OBTAINED FROM VICMAP DATA.



**Cardno**  
Shaping the Future

ABN: 47 106 610 913  
501 Swanston Street, Melbourne, VIC Australia 3000  
Phone (+61 3) 8415 7777 Fax (+61 3) 8415 7788  
Email: [victoria@cardno.com.au](mailto:victoria@cardno.com.au) Web: [www.cardno.com.au/victoria](http://www.cardno.com.au/victoria)

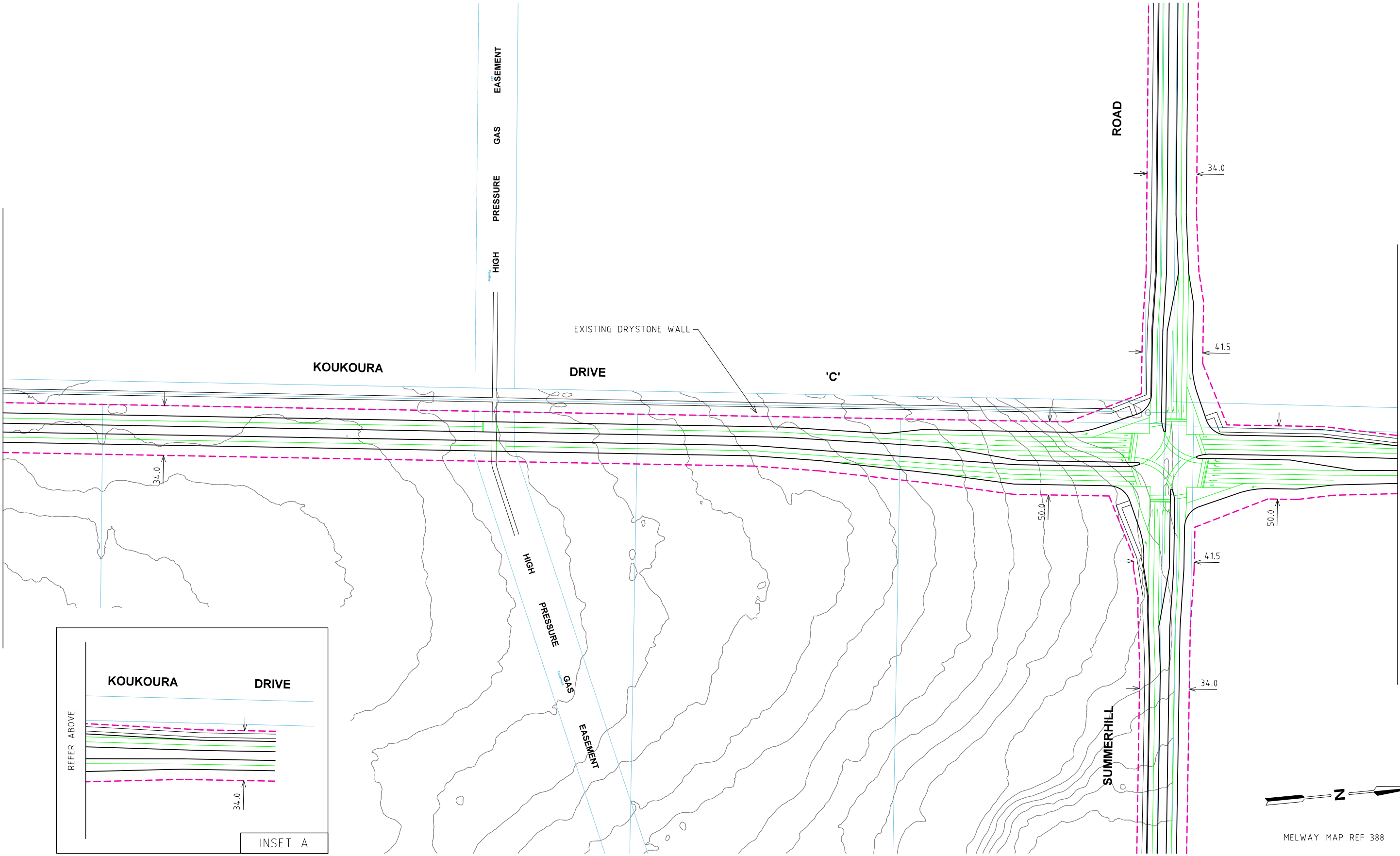
Drawn	A.YIANNOUDES
Designed	A.YIANNOUDES
Checked	G.JARRETT
Authorised	D.HO

Client	WOLLERT PSP
Project	WOLLERT PSP WOLLERT
Title	ULTIMATE ALIGNMENT DESIGN FUNCTIONAL LAYOUT KOUKOURA DRIVE 'B' & 'C'

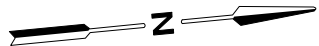
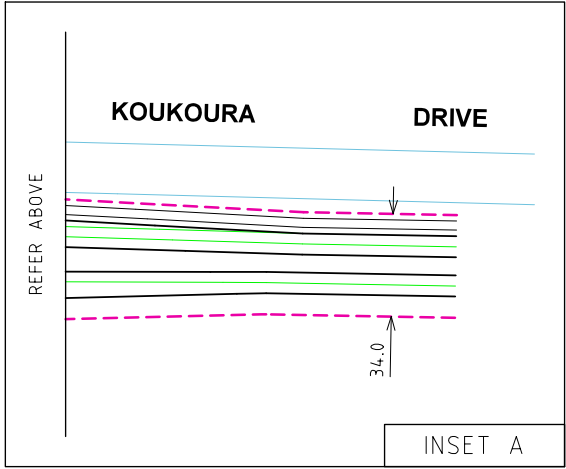
Status	<b>PRELIMINARY</b> NOT TO BE USED FOR CONSTRUCTION PURPOSES		
Date	28.08.14	Scale	1:2500
Project Number	CG140690	Sheet Number	T01 - 22
		Revision	P7



FOR CONTINUATION REFER TO CARDNO SHEET NUMBER T01-22



REFER TO INSET A



MELWAY MAP REF 388

FOR DISCUSSION ONLY

Rev	Date	Description	Drawn	Appr.
P7	27.03.15	BATTER EXTENTS ADDED TO CRAIGIEBURN RD AND KOUKOURA DVE	AY	DH
P6	19.03.15	EPHING ROAD INTERSECTIONS AMENDED FOR 80KM/H	AY	DH
P5	09.01.15	EDGARS ROAD INTERSECTION AMENDED AS PER COMMENTS	AY	DH
P4	08.12.14	AMENDED AS PER COUNCIL / MPA COMMENTS DATED 28/11/14	AY	DH
P3	15.10.14	AMENDED AS PER COMMENTS, KOUKOURA DRIVE RE-ALIGNED	AY	DH
P2	22.09.14	MODIFIED AS PER MPA / COUNCIL COMMENTS DATED 02/09/14	AY	DH
P1	28.08.14	ISSUED FOR INFORMATION	AY	DH

© Cardno Limited All Rights Reserved.  
This document is produced by Cardno Limited solely for the benefit of and use by the client in accordance with the terms of the retainer. Cardno Limited does not and shall not assume any responsibility or liability whatsoever to any third party arising out of any use or reliance by third party on the content of this document.

**WARNING**  
BEWARE OF UNDERGROUND SERVICES  
THE LOCATIONS OF UNDERGROUND SERVICES SHOWN ARE APPROXIMATE ONLY AND THEIR EXACT POSITION SHOULD BE PROVEN ON SITE.

0 12.5 25 50  
1:2500 @ A3

- GENERAL NOTES
- ALL DIMENSIONS TO FACE OF KERB AND CHANNEL U.N.O.
  - CADASTRAL INFORMATION OBTAINED FROM VICMAP DATA.



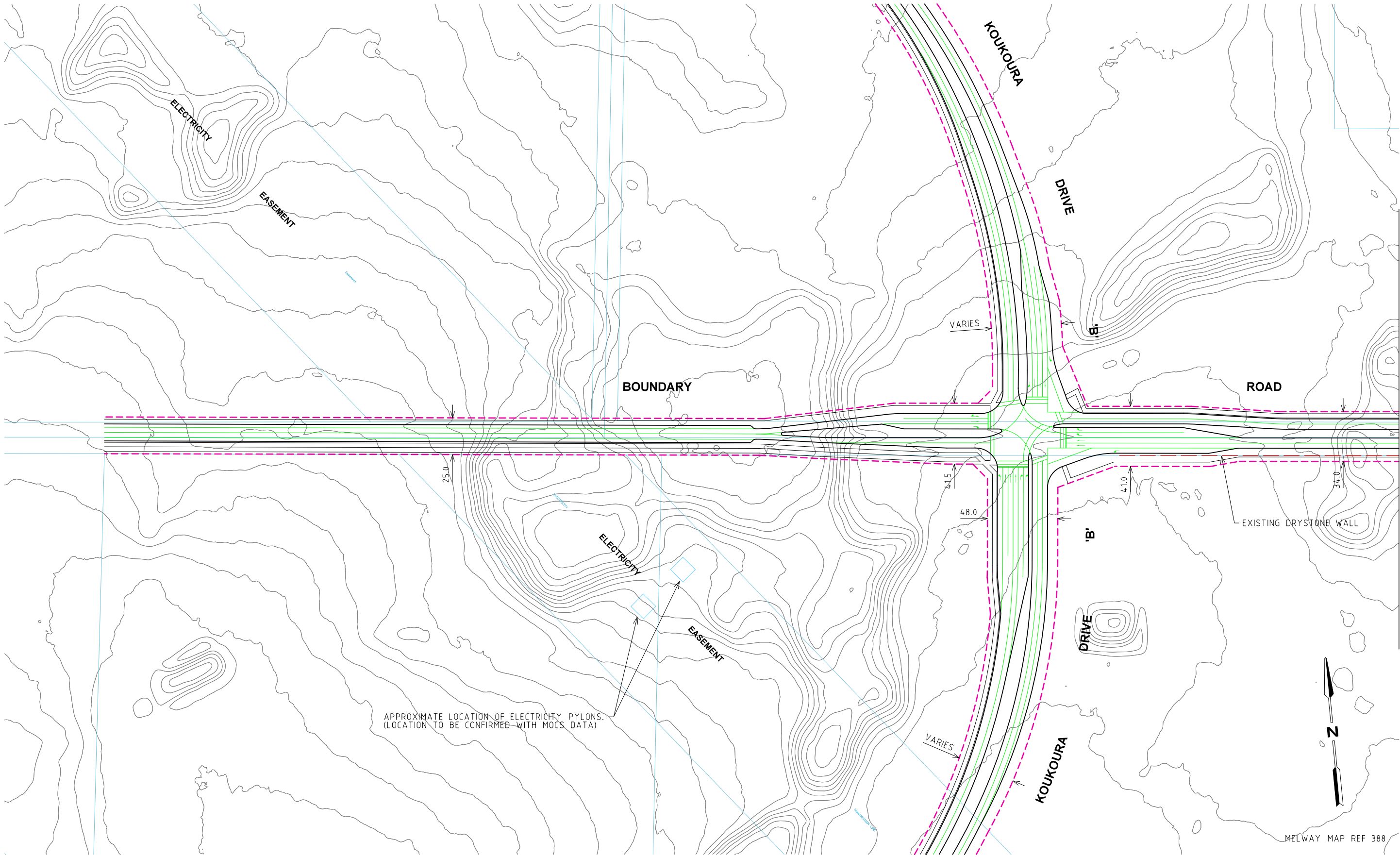
**Cardno**  
Shaping the Future

ABN: 47 106 610 913  
501 Swanston Street, Melbourne, VIC Australia 3000  
Phone (+61 3) 8415 7777 Fax (+61 3) 8415 7788  
Email: [victoria@cardno.com.au](mailto:victoria@cardno.com.au) Web: [www.cardno.com.au/victoria](http://www.cardno.com.au/victoria)

Drawn	A.YIANNOUDES
Designed	A.YIANNOUDES
Checked	G.JARRETT
Authorised	D.HO

Client	WOLLERT PSP
Project	WOLLERT PSP WOLLERT
Title	ULTIMATE ALIGNMENT DESIGN FUNCTIONAL LAYOUT KOUKOURA DRIVE 'C'

Status	<b>PRELIMINARY</b> NOT TO BE USED FOR CONSTRUCTION PURPOSES		
Date	28.08.14	Scale	1:2500
Project Number	CG140690	Sheet Number	T01 - 23
		Revision	P7



FOR CONTINUATION REFER TO CARDNO SHEET NUMBER T01-31

FOR DISCUSSION ONLY

Rev	Date	Description	Drawn	Appr.
P7	27.03.15	BATTER EXTENTS ADDED TO CRAIGIEBURN RD AND KOUKOURA DVE	AY	DH
P6	19.03.15	EPPIING ROAD INTERSECTIONS AMENDED FOR 80KM/H	AY	DH
P5	09.01.15	EDGARS ROAD INTERSECTION AMENDED AS PER COMMENTS	AY	DH
P4	08.12.14	AMENDED AS PER COUNCIL / MPA COMMENTS DATED 28/11/14	AY	DH
P3	15.10.14	AMENDED AS PER COMMENTS, KOUKOURA DRIVE RE-ALIGNED	AY	DH
P2	22.09.14	MODIFIED AS PER MPA / COUNCIL COMMENTS DATED 02/09/14	AY	DH
P1	28.08.14	ISSUED FOR INFORMATION	AY	DH

© Cardno Limited All Rights Reserved.  
This document is produced by Cardno Limited solely for the benefit of and use by the client in accordance with the terms of the retainer. Cardno Limited does not and shall not assume any responsibility or liability whatsoever to any third party arising out of any use or reliance by third party on the content of this document.

0 12.5 25 50  
1:2500 @ A3

**WARNING**  
BEWARE OF UNDERGROUND SERVICES  
THE LOCATIONS OF UNDERGROUND SERVICES SHOWN ARE APPROXIMATE ONLY AND THEIR EXACT POSITION SHOULD BE PROVEN ON SITE.

- GENERAL NOTES
- ALL DIMENSIONS TO FACE OF KERB AND CHANNEL U.N.O.
  - CADASTRAL INFORMATION OBTAINED FROM VICMAP DATA.



**Cardno**  
Shaping the Future

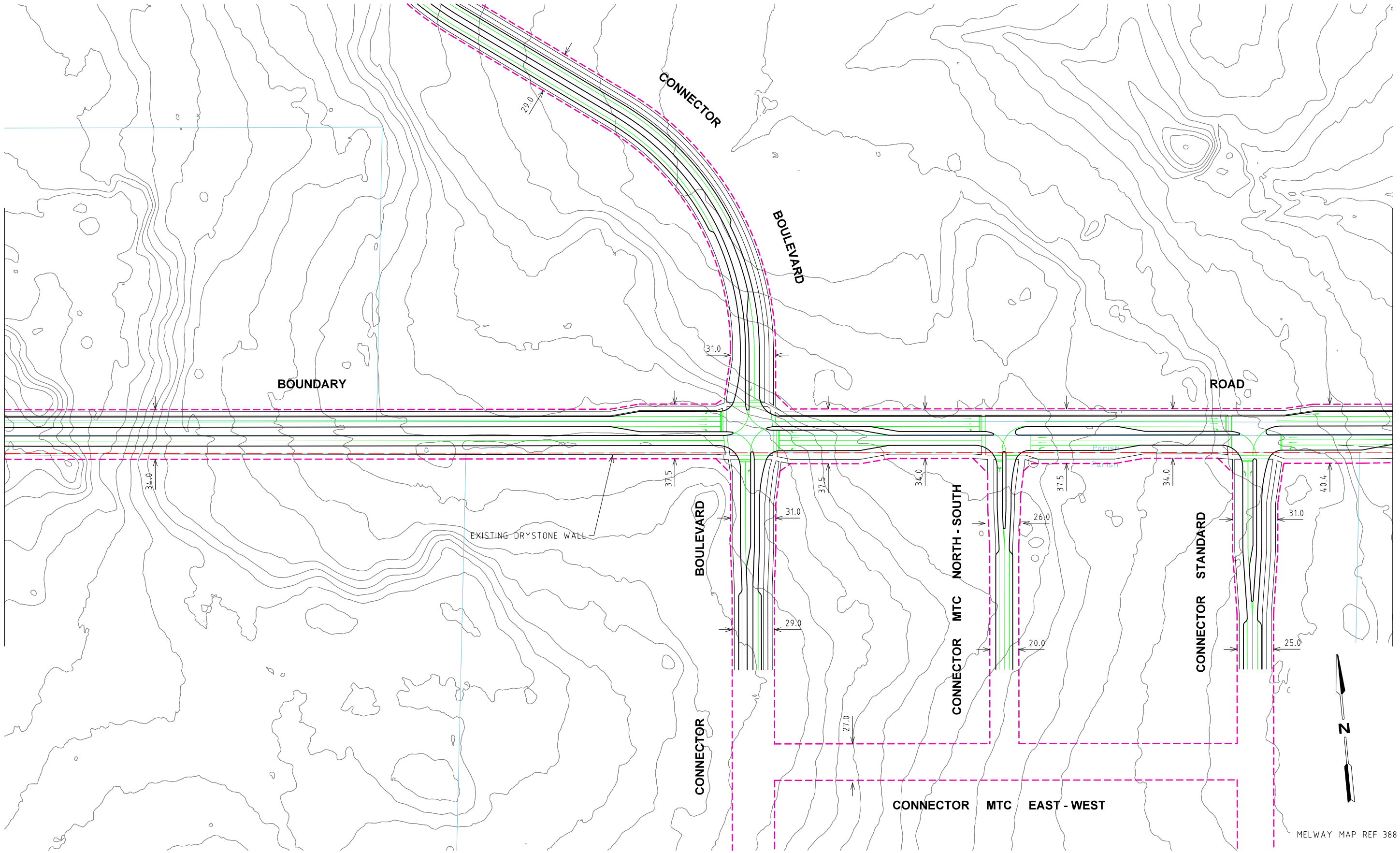
ABN: 47 106 610 913  
501 Swanston Street, Melbourne, VIC Australia 3000  
Phone (+61 3) 8415 7777 Fax (+61 3) 8415 7788  
Email: [victoria@cardno.com.au](mailto:victoria@cardno.com.au) Web: [www.cardno.com.au/victoria](http://www.cardno.com.au/victoria)

Drawn	A.YIANNOUDES
Designed	A.YIANNOUDES
Checked	G.JARRETT
Authorised	D.HO

Client	WOLLERT PSP
Project	WOLLERT PSP WOLLERT
Title	ULTIMATE ALIGNMENT DESIGN FUNCTIONAL LAYOUT BOUNDARY ROAD

Status	<b>PRELIMINARY</b> NOT TO BE USED FOR CONSTRUCTION PURPOSES		
Date	28.08.14	Scale	1:2500
Project Number	CG140690	Sheet Number	T01 - 30
		Revision	P7

FOR CONTINUATION REFER TO CARDNO SHEET NUMBER T01-30



FOR CONTINUATION REFER TO CARDNO SHEET NUMBER T01-32

FOR DISCUSSION ONLY

Rev	Date	Description	Drawn	Appr.
P7	27.03.15	BATTER EXTENTS ADDED TO CRAIGIEBURN RD AND KOUKOURA DVE	AY	DH
P6	19.03.15	EPING ROAD INTERSECTIONS AMENDED FOR 80KM/H	AY	DH
P5	09.01.15	EDGARS ROAD INTERSECTION AMENDED AS PER COMMENTS	AY	DH
P4	08.12.14	AMENDED AS PER COUNCIL / MPA COMMENTS DATED 28/11/14	AY	DH
P3	15.10.14	AMENDED AS PER COMMENTS, KOUKOURA DRIVE RE-ALIGNED	AY	DH
P2	22.09.14	MODIFIED AS PER MPA / COUNCIL COMMENTS DATED 02/09/14	AY	DH
P1	28.08.14	ISSUED FOR INFORMATION	AY	DH

© Cardno Limited All Rights Reserved.  
This document is produced by Cardno Limited solely for the benefit of and use by the client in accordance with the terms of the retainer. Cardno Limited does not and shall not assume any responsibility or liability whatsoever to any third party arising out of any use or reliance by third party on the content of this document.

**WARNING**  
BEWARE OF UNDERGROUND SERVICES  
THE LOCATIONS OF UNDERGROUND SERVICES SHOWN ARE APPROXIMATE ONLY AND THEIR EXACT POSITION SHOULD BE PROVEN ON SITE.

- GENERAL NOTES
1. ALL DIMENSIONS TO FACE OF KERB AND CHANNEL U.N.O.
  2. CADASTRAL INFORMATION OBTAINED FROM VICMAP DATA.



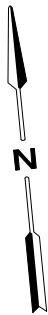
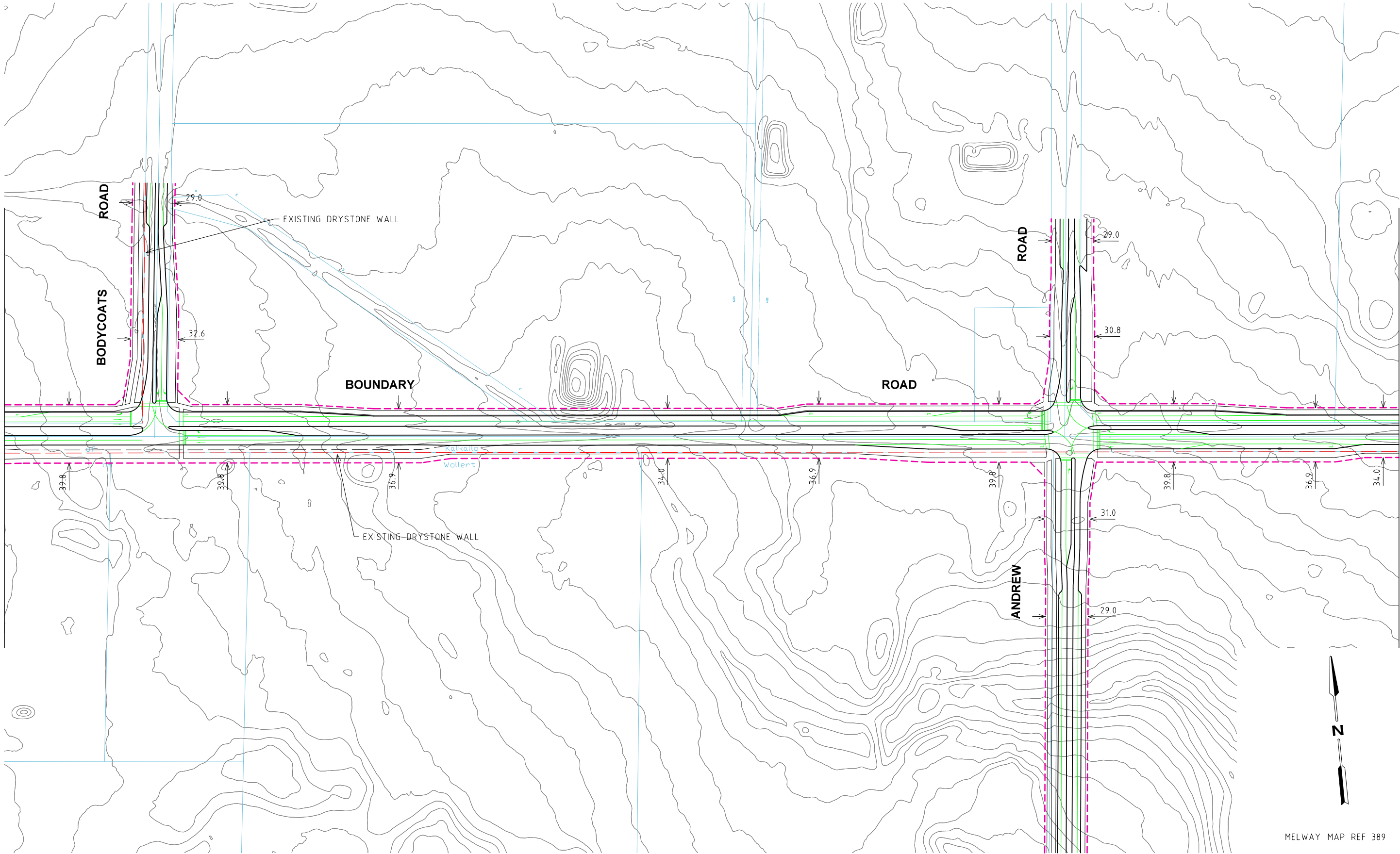
Drawn	A.YIANNOUDES
Designed	A.YIANNOUDES
Checked	G.JARRETT
Authorised	D.HO

Client	WOLLERT PSP
Project	WOLLERT PSP WOLLERT
Title	ULTIMATE ALIGNMENT DESIGN FUNCTIONAL LAYOUT BOUNDARY ROAD

Status	<b>PRELIMINARY</b> NOT TO BE USED FOR CONSTRUCTION PURPOSES		
Date	28.08.14	Scale	1:2500
Project Number	CG140690	Sheet Number	T01 - 31
		Revision	P7



FOR CONTINUATION REFER TO CARDNO SHEET NUMBER T01-31



MELWAY MAP REF 389

FOR DISCUSSION ONLY

FOR CONTINUATION REFER TO CARDNO SHEET NUMBER T01-33

Rev	Date	Description	Drawn	Appr.
P7	27.03.15	BATTER EXTENTS ADDED TO CRAIGIEBURN RD AND KOUKOURA DVE	AY	DH
P6	19.03.15	EDGING ROAD INTERSECTIONS AMENDED FOR 80KM/H	AY	DH
P5	09.01.15	EDGARS ROAD INTERSECTION AMENDED AS PER COMMENTS	AY	DH
P4	08.12.14	AMENDED AS PER COUNCIL / MPA COMMENTS DATED 28/11/14	AY	DH
P3	15.10.14	AMENDED AS PER COMMENTS, KOUKOURA DRIVE RE-ALIGNED	AY	DH
P2	22.09.14	MODIFIED AS PER MPA / COUNCIL COMMENTS DATED 02/09/14	AY	DH
P1	28.08.14	ISSUED FOR INFORMATION	AY	DH

© Cardno Limited All Rights Reserved.  
This document is produced by Cardno Limited solely for the benefit of and use by the client in accordance with the terms of the retainer. Cardno Limited does not and shall not assume any responsibility or liability whatsoever to any third party arising out of any use or reliance by third party on the content of this document.

0 12.5 25 50  
1:2500 @ A3

**WARNING**  
BEWARE OF UNDERGROUND SERVICES  
THE LOCATIONS OF UNDERGROUND SERVICES SHOWN ARE APPROXIMATE ONLY AND THEIR EXACT POSITION SHOULD BE PROVEN ON SITE.

- GENERAL NOTES
- ALL DIMENSIONS TO FACE OF KERB AND CHANNEL U.N.O.
  - CADASTRAL INFORMATION OBTAINED FROM VICMAP DATA.



**Cardno**  
Shaping the Future

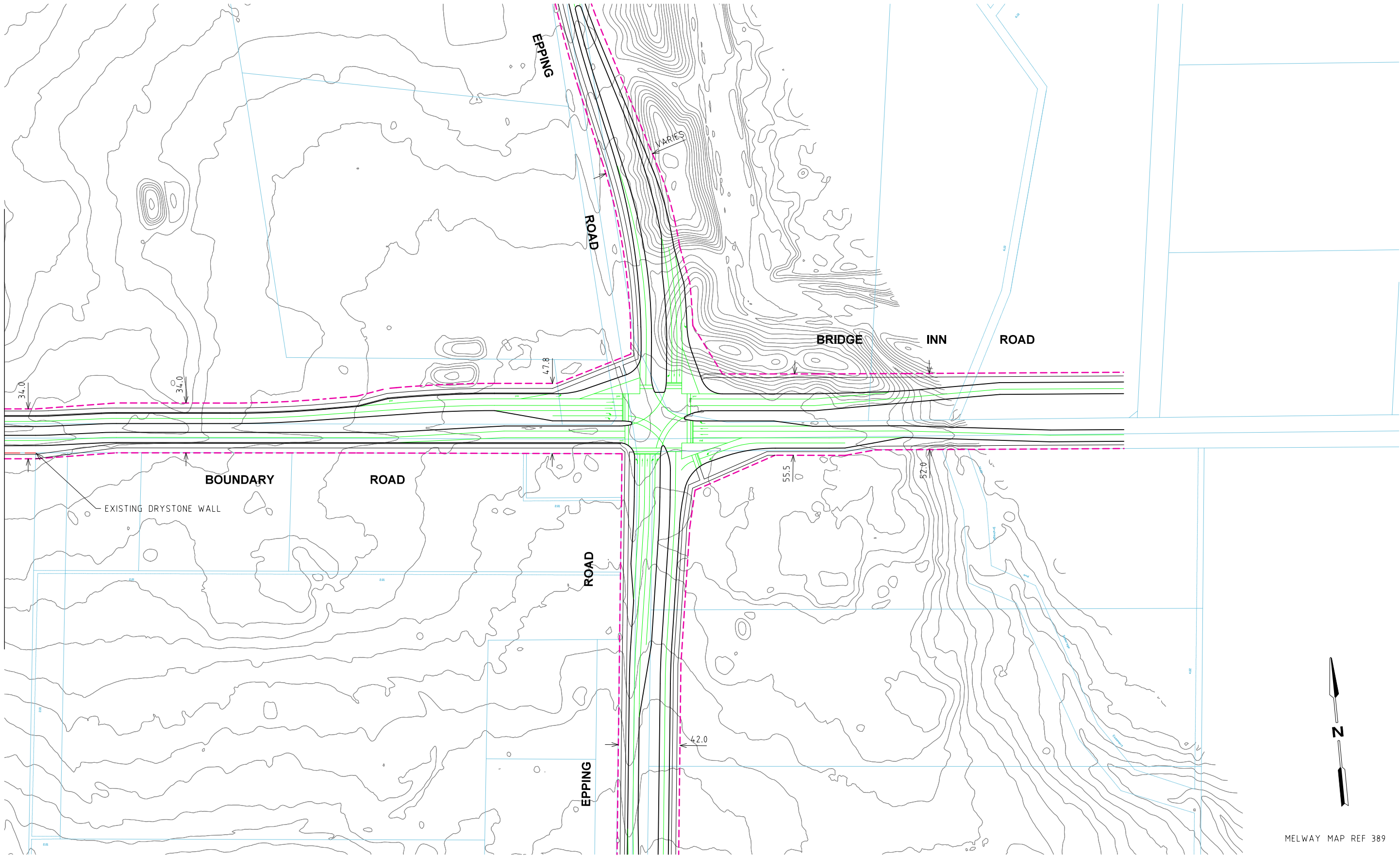
ABN: 47 106 610 913  
501 Swanston Street, Melbourne, VIC Australia 3000  
Phone (+61 3) 8415 7777 Fax (+61 3) 8415 7788  
Email: [victoria@cardno.com.au](mailto:victoria@cardno.com.au) Web: [www.cardno.com.au/victoria](http://www.cardno.com.au/victoria)

Drawn	A.YIANNOUDES
Designed	A.YIANNOUDES
Checked	G.JARRETT
Authorised	D.HO

Client	WOLLERT PSP
Project	WOLLERT PSP WOLLERT
Title	ULTIMATE ALIGNMENT DESIGN FUNCTIONAL LAYOUT BOUNDARY ROAD

Status	<b>PRELIMINARY</b> NOT TO BE USED FOR CONSTRUCTION PURPOSES		
Date	28.08.14	Scale	1:2500
Project Number	CG140690	Sheet Number	T01 - 32
Revision			P7

FOR CONTINUATION REFER TO CARDNO SHEET NUMBER T01-32



FOR DISCUSSION ONLY

Rev	Date	Description	Drawn	Appr.
P7	27.03.15	BATTER EXTENTS ADDED TO CRAIGIEBURN RD AND KOUKOURA DVE	AY	DH
P6	19.03.15	EPPING ROAD INTERSECTIONS AMENDED FOR 80KM/H	AY	DH
P5	09.01.15	EDGARS ROAD INTERSECTION AMENDED AS PER COMMENTS	AY	DH
P4	08.12.14	AMENDED AS PER COUNCIL / MPA COMMENTS DATED 28/11/14	AY	DH
P3	15.10.14	AMENDED AS PER COMMENTS, KOUKOURA DRIVE RE-ALIGNED	AY	DH
P2	22.09.14	MODIFIED AS PER MPA / COUNCIL COMMENTS DATED 02/09/14	AY	DH
P1	28.08.14	ISSUED FOR INFORMATION	AY	DH

© Cardno Limited All Rights Reserved.  
This document is produced by Cardno Limited solely for the benefit of and use by the client in accordance with the terms of the retainer. Cardno Limited does not and shall not assume any responsibility or liability whatsoever to any third party arising out of any use or reliance by third party on the content of this document.

0 12.5 25 50  
1:2500 @ A3

**WARNING**  
BEWARE OF UNDERGROUND SERVICES  
THE LOCATIONS OF UNDERGROUND SERVICES SHOWN ARE APPROXIMATE ONLY AND THEIR EXACT POSITION SHOULD BE PROVEN ON SITE.

- GENERAL NOTES
- ALL DIMENSIONS TO FACE OF KERB AND CHANNEL U.N.O.
  - CADASTRAL INFORMATION OBTAINED FROM VICMAP DATA.



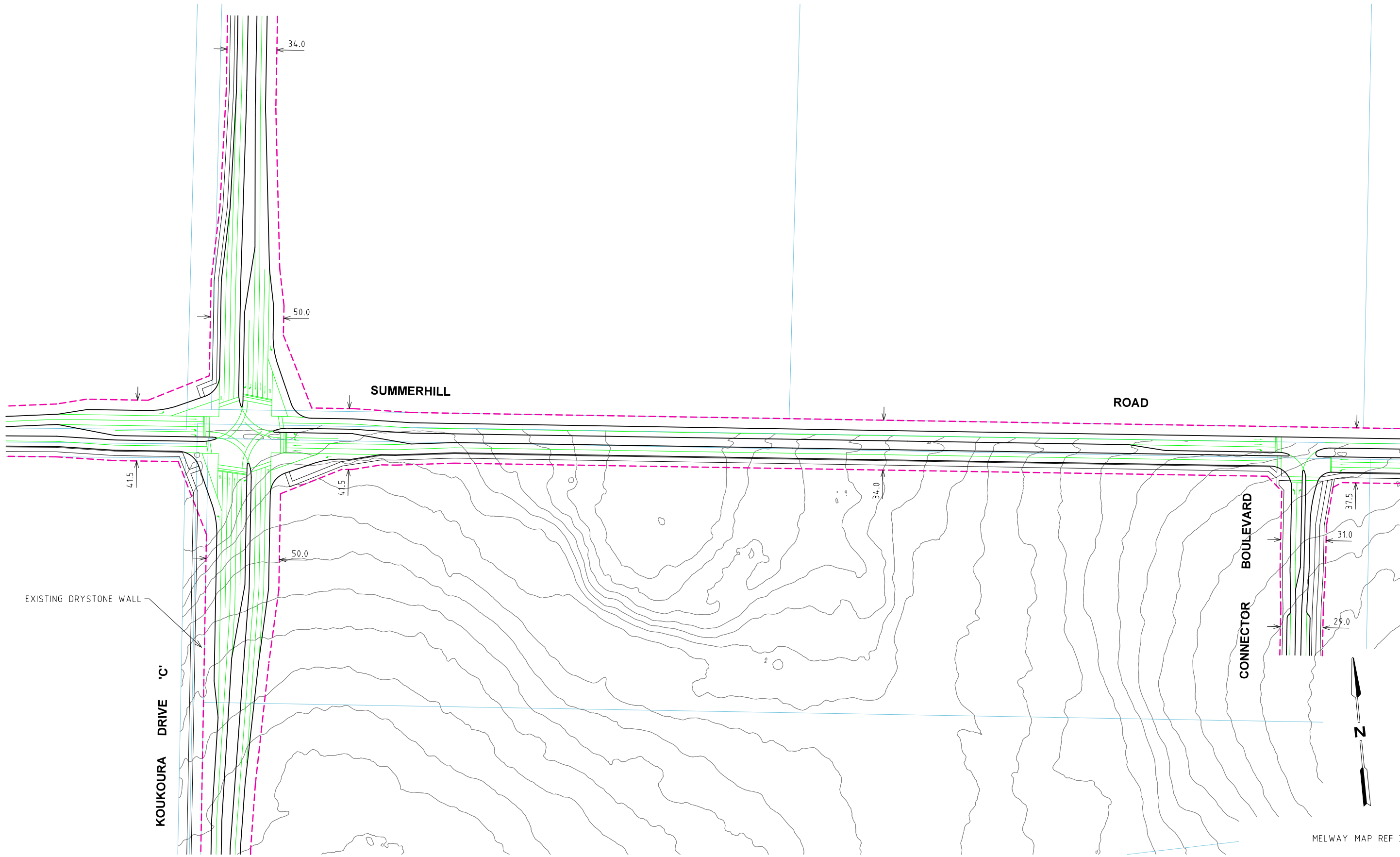
**Cardno**  
Shaping the Future

ABN: 47 106 610 913  
501 Swanston Street, Melbourne, VIC Australia 3000  
Phone (+61 3) 8415 7777 Fax (+61 3) 8415 7788  
Email: [victoria@cardno.com.au](mailto:victoria@cardno.com.au) Web: [www.cardno.com.au/victoria](http://www.cardno.com.au/victoria)

Drawn	A.YIANNOUDES
Designed	A.YIANNOUDES
Checked	G.JARRETT
Authorised	D.HO

Client	WOLLERT PSP
Project	WOLLERT PSP WOLLERT
Title	ULTIMATE ALIGNMENT DESIGN FUNCTIONAL LAYOUT BOUNDARY ROAD

Status	<b>PRELIMINARY</b> NOT TO BE USED FOR CONSTRUCTION PURPOSES		
Date	28.08.14	Scale	1:2500
Project Number	CG140690	Sheet Number	T01 - 33
		Revision	P7



FOR CONTINUATION REFER TO CARDNO SHEET NUMBER T01-41

Rev	Date	Description	Drawn	Appr.
P7	27.03.15	BATTER EXTENTS ADDED TO CRAIGIEBURN RD AND KOUKOURA DVE	AY	DH
P6	19.03.15	EPING ROAD INTERSECTIONS AMENDED FOR 80KM/H	AY	DH
P5	09.01.15	EDGARS ROAD INTERSECTION AMENDED AS PER COMMENTS	AY	DH
P4	08.12.14	AMENDED AS PER COUNCIL / MPA COMMENTS DATED 28/11/14	AY	DH
P3	15.10.14	AMENDED AS PER COMMENTS, KOUKOURA DRIVE RE-ALIGNED	AY	DH
P2	22.09.14	MODIFIED AS PER MPA / COUNCIL COMMENTS DATED 02/09/14	AY	DH
P1	28.08.14	ISSUED FOR INFORMATION	AY	DH

© Cardno Limited All Rights Reserved.  
This document is produced by Cardno Limited solely for the benefit of and use by the client in accordance with the terms of the retainer. Cardno Limited does not and shall not assume any responsibility or liability whatsoever to any third party arising out of any use or reliance by third party on the content of this document.

0 12.5 25 50  
1:2500 @ A3

**WARNING**  
BEWARE OF UNDERGROUND SERVICES  
THE LOCATIONS OF UNDERGROUND SERVICES SHOWN ARE APPROXIMATE ONLY AND THEIR EXACT POSITION SHOULD BE PROVEN ON SITE.

- GENERAL NOTES
- ALL DIMENSIONS TO FACE OF KERB AND CHANNEL U.N.O.
  - CADASTRAL INFORMATION OBTAINED FROM VICMAP DATA.



**Cardno**  
Shaping the Future

ABN: 47 106 610 913  
501 Swanston Street, Melbourne, VIC Australia 3000  
Phone (+61 3) 8415 7777 Fax (+61 3) 8415 7788  
Email: [victoria@cardno.com.au](mailto:victoria@cardno.com.au) Web: [www.cardno.com.au/victoria](http://www.cardno.com.au/victoria)

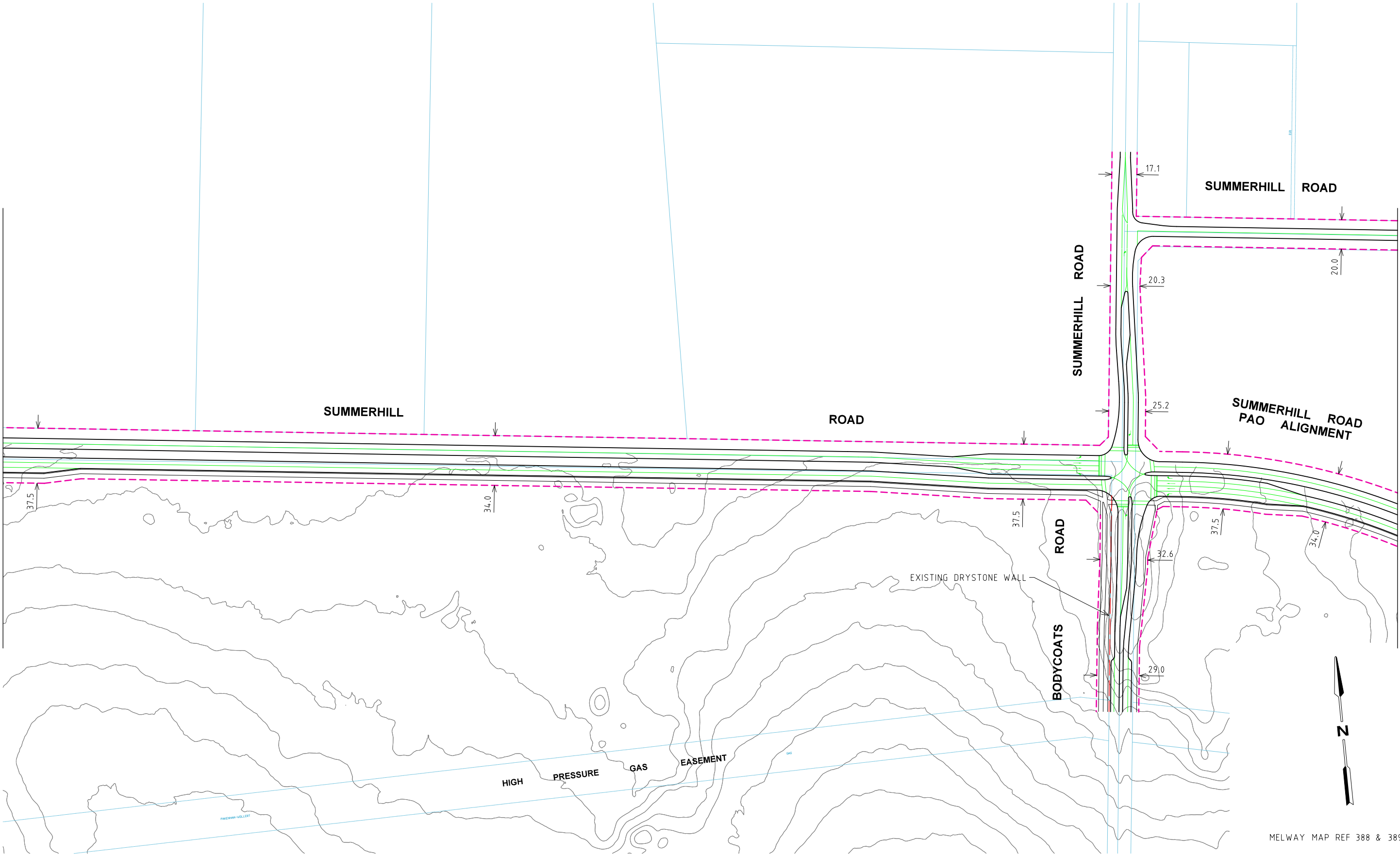
Drawn	A.YIANNOUDES
Designed	A.YIANNOUDES
Checked	G.JARRETT
Authorised	D.HO

Client	WOLLERT PSP
Project	WOLLERT PSP WOLLERT
Title	ULTIMATE ALIGNMENT DESIGN FUNCTIONAL LAYOUT SUMMERHILL ROAD

Status	<b>PRELIMINARY</b> NOT TO BE USED FOR CONSTRUCTION PURPOSES		
Date	28.08.14	Scale	1:2500
Project Number	CG140690	Sheet Number	T01 - 40
		Revision	P7



FOR CONTINUATION REFER TO CARDNO SHEET NUMBER T01-40



FOR CONTINUATION REFER TO CARDNO SHEET NUMBER T01-42

MELWAY MAP REF 388 & 389

FOR DISCUSSION ONLY

Rev	Date	Description	Drawn	Appr.
P7	27.03.15	BATTER EXTENTS ADDED TO CRAIGIEBURN RD AND KOUKOURA DVE	AY	DH
P6	19.03.15	EPHING ROAD INTERSECTIONS AMENDED FOR 80KM/H	AY	DH
P5	09.01.15	EDGARS ROAD INTERSECTION AMENDED AS PER COMMENTS	AY	DH
P4	08.12.14	AMENDED AS PER COUNCIL / MPA COMMENTS DATED 28/11/14	AY	DH
P3	15.10.14	AMENDED AS PER COMMENTS, KOUKOURA DRIVE RE-ALIGNED	AY	DH
P2	22.09.14	MODIFIED AS PER MPA / COUNCIL COMMENTS DATED 02/09/14	AY	DH
P1	28.08.14	ISSUED FOR INFORMATION	AY	DH

© Cardno Limited All Rights Reserved.  
This document is produced by Cardno Limited solely for the benefit of and use by the client in accordance with the terms of the retainer. Cardno Limited does not and shall not assume any responsibility or liability whatsoever to any third party arising out of any use or reliance by third party on the content of this document.

0 12.5 25 50  
1:2500 @ A3

**WARNING**  
BEWARE OF UNDERGROUND SERVICES  
THE LOCATIONS OF UNDERGROUND SERVICES SHOWN ARE APPROXIMATE ONLY AND THEIR EXACT POSITION SHOULD BE PROVEN ON SITE.

- GENERAL NOTES
1. ALL DIMENSIONS TO FACE OF KERB AND CHANNEL U.N.O.
  2. CADASTRAL INFORMATION OBTAINED FROM VICMAP DATA.



**Cardno**  
Shaping the Future

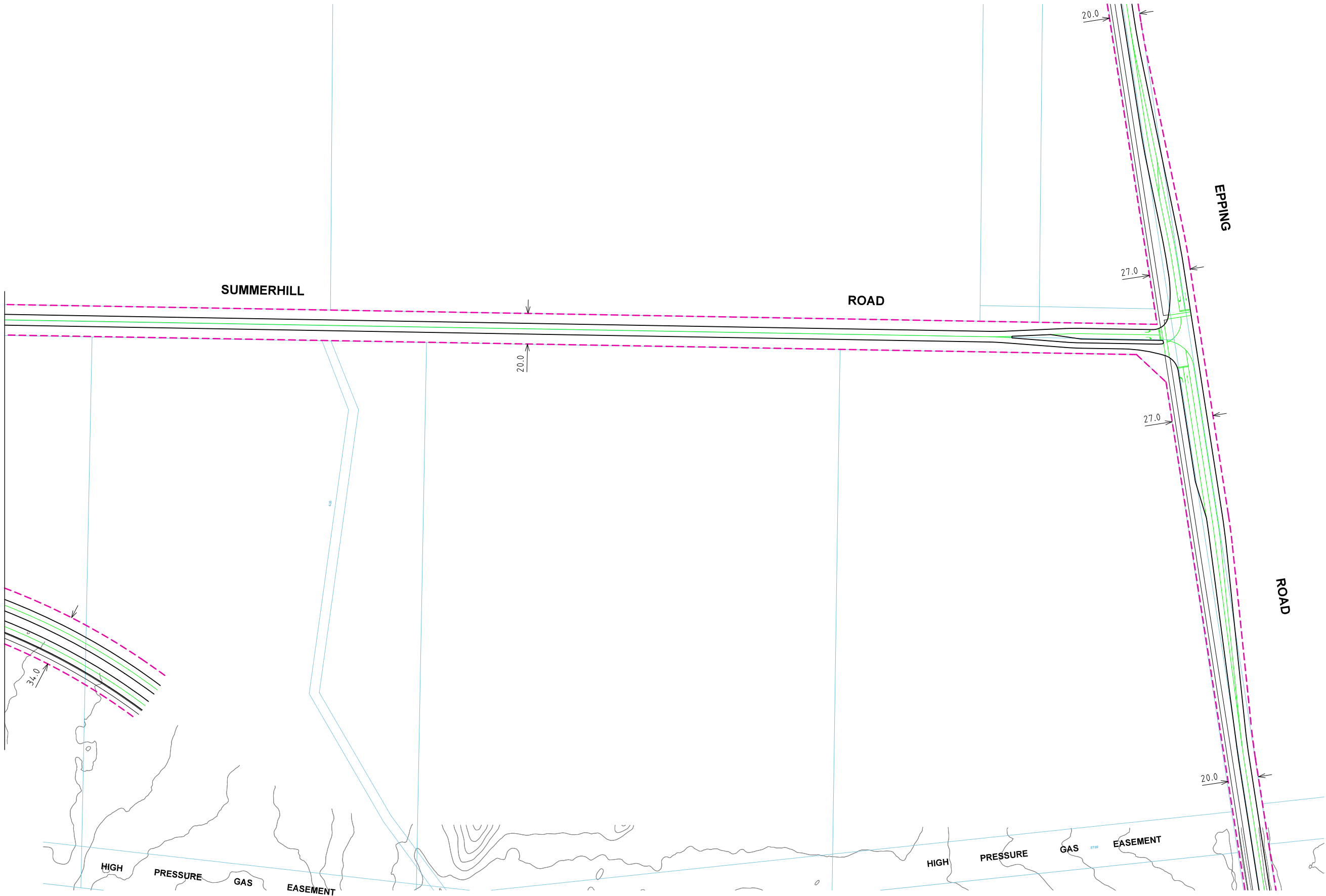
ABN: 47 106 610 913  
501 Swanston Street, Melbourne, VIC Australia 3000  
Phone (+61 3) 8415 7777 Fax (+61 3) 8415 7788  
Email: [victoria@cardno.com.au](mailto:victoria@cardno.com.au) Web: [www.cardno.com.au/victoria](http://www.cardno.com.au/victoria)

Drawn	A.YIANNOUDES
Designed	A.YIANNOUDES
Checked	G.JARRETT
Authorised	D.HO

Client	WOLLERT PSP
Project	WOLLERT PSP WOLLERT
Title	ULTIMATE ALIGNMENT DESIGN FUNCTIONAL LAYOUT SUMMERHILL ROAD

Status	<b>PRELIMINARY</b> NOT TO BE USED FOR CONSTRUCTION PURPOSES		
Date	28.08.14	Scale	1:2500
Project Number	CG140690	Sheet Number	T01 - 41
		Revision	P7

FOR CONTINUATION REFER TO CARDNO SHEET NUMBER T01-41



MELWAY MAP REF 389

FOR DISCUSSION ONLY

Rev	Date	Description	Drawn	Appr.
P7	27.03.15	BATTER EXTENTS ADDED TO CRAIGIEBURN RD AND KOUKOURA DVE	AY	DH
P6	19.03.15	EPPING ROAD INTERSECTIONS AMENDED FOR 80KM/H	AY	DH
P5	09.01.15	EDGARS ROAD INTERSECTION AMENDED AS PER COMMENTS	AY	DH
P4	08.12.14	AMENDED AS PER COUNCIL / MPA COMMENTS DATED 28/11/14	AY	DH
P3	15.10.14	AMENDED AS PER COMMENTS, KOUKOURA DRIVE RE-ALIGNED	AY	DH
P2	22.09.14	MODIFIED AS PER MPA / COUNCIL COMMENTS DATED 02/09/14	AY	DH
P1	28.08.14	ISSUED FOR INFORMATION	AY	DH

© Cardno Limited All Rights Reserved.  
This document is produced by Cardno Limited solely for the benefit of and use by the client in accordance with the terms of the retainer. Cardno Limited does not and shall not assume any responsibility or liability whatsoever to any third party arising out of any use or reliance by third party on the content of this document.

**WARNING**  
BEWARE OF UNDERGROUND SERVICES  
THE LOCATIONS OF UNDERGROUND SERVICES SHOWN ARE APPROXIMATE ONLY AND THEIR EXACT POSITION SHOULD BE PROVEN ON SITE.

- GENERAL NOTES
- ALL DIMENSIONS TO FACE OF KERB AND CHANNEL U.N.O.
  - CADASTRAL INFORMATION OBTAINED FROM VICMAP DATA.



ABN: 47 106 610 913  
501 Swanston Street, Melbourne, VIC Australia 3000  
Phone (+61 3) 8415 7777 Fax (+61 3) 8415 7788  
Email: [victoria@cardno.com.au](mailto:victoria@cardno.com.au) Web: [www.cardno.com.au/victoria](http://www.cardno.com.au/victoria)

Drawn	A.YIANNOUDES
Designed	A.YIANNOUDES
Checked	G.JARRETT
Authorised	D.HO

Client	WOLLERT PSP
Project	WOLLERT PSP WOLLERT
Title	ULTIMATE ALIGNMENT DESIGN FUNCTIONAL LAYOUT SUMMERHILL ROAD

Status	<b>PRELIMINARY</b> NOT TO BE USED FOR CONSTRUCTION PURPOSES		
Date	28.08.14	Scale	1:2500
Project Number	CG140690	Sheet Number	T01 - 42
		Revision	P7