





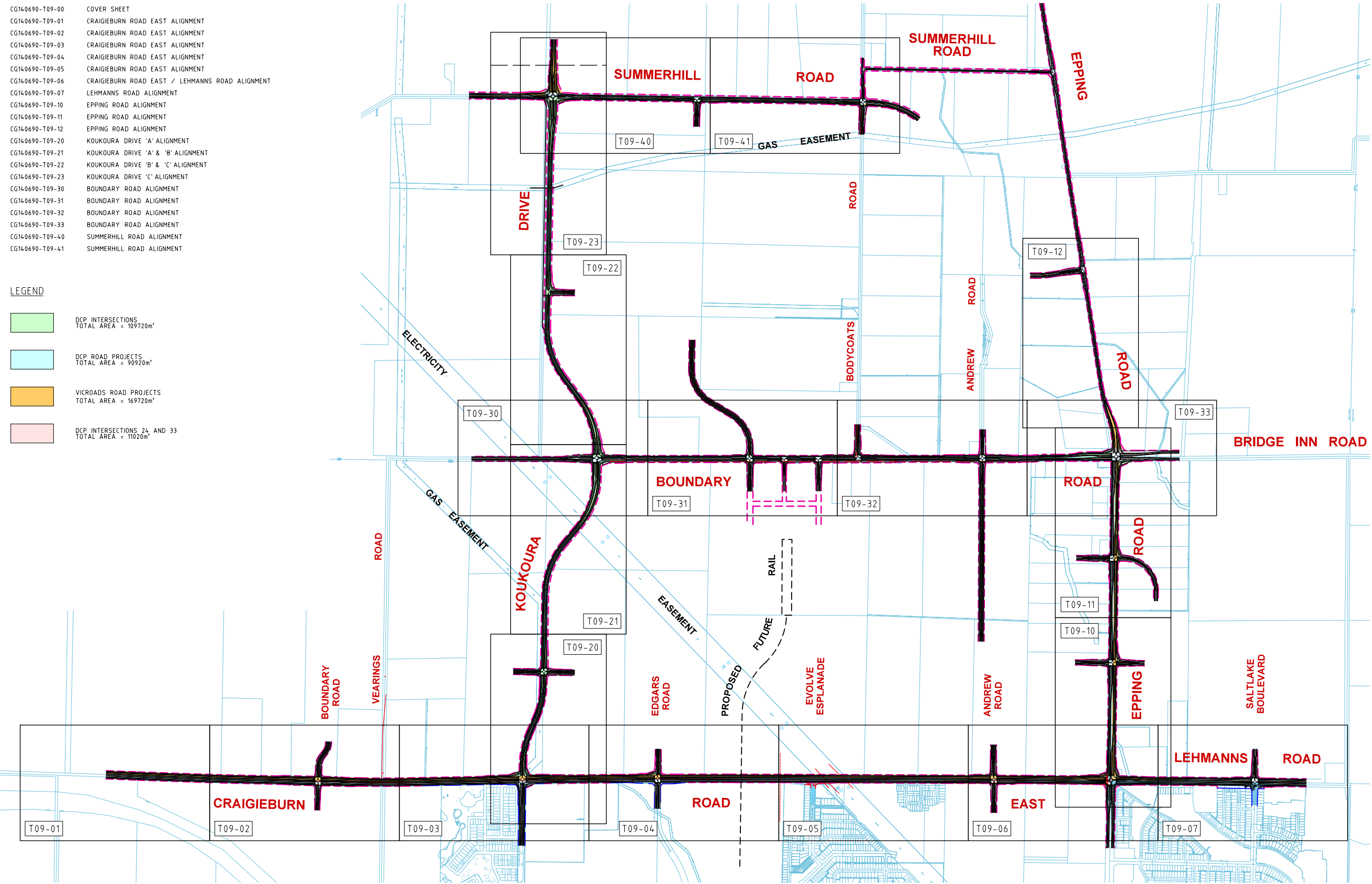
WOLLERT PSP
LAND REQUIREMENTS

DRAWING LIST

CG14.0690-T09-00	COVER SHEET
CG14.0690-T09-01	CRAIGIEBURN ROAD EAST ALIGNMENT
CG14.0690-T09-02	CRAIGIEBURN ROAD EAST ALIGNMENT
CG14.0690-T09-03	CRAIGIEBURN ROAD EAST ALIGNMENT
CG14.0690-T09-04	CRAIGIEBURN ROAD EAST ALIGNMENT
CG14.0690-T09-05	CRAIGIEBURN ROAD EAST ALIGNMENT
CG14.0690-T09-06	CRAIGIEBURN ROAD EAST / LEHMANN'S ROAD ALIGNMENT
CG14.0690-T09-07	LEHMANN'S ROAD ALIGNMENT
CG14.0690-T09-10	EPPING ROAD ALIGNMENT
CG14.0690-T09-11	EPPING ROAD ALIGNMENT
CG14.0690-T09-12	EPPING ROAD ALIGNMENT
CG14.0690-T09-20	KOUKOURA DRIVE 'A' ALIGNMENT
CG14.0690-T09-21	KOUKOURA DRIVE 'A' & 'B' ALIGNMENT
CG14.0690-T09-22	KOUKOURA DRIVE 'B' & 'C' ALIGNMENT
CG14.0690-T09-23	KOUKOURA DRIVE 'C' ALIGNMENT
CG14.0690-T09-30	BOUNDARY ROAD ALIGNMENT
CG14.0690-T09-31	BOUNDARY ROAD ALIGNMENT
CG14.0690-T09-32	BOUNDARY ROAD ALIGNMENT
CG14.0690-T09-33	BOUNDARY ROAD ALIGNMENT
CG14.0690-T09-40	SUMMERHILL ROAD ALIGNMENT
CG14.0690-T09-41	SUMMERHILL ROAD ALIGNMENT

LEGEND

	DCP INTERSECTIONS TOTAL AREA = 109720m ²
	DCP ROAD PROJECTS TOTAL AREA = 90920m ²
	VICROADS ROAD PROJECTS TOTAL AREA = 169720m ²
	DCP INTERSECTIONS 24 AND 33 TOTAL AREA = 11020m ²



MELWAY MAP REF 388 & 389

FOR DISCUSSION ONLY

Rev	Date	Description	Drawn	Appr.
P4	19.03.15	MINOR AMENDMENTS TO PAO AND INTERSECTIONS 23 & 24	AY	DH
P3	19.03.15	AMENDED AS PER COMMENTS	AY	DH
P2	08.12.14	INTERSECTIONS 1, 9 AND 13 MODIFIED AS PER COMMENTS	AY	DH
P1	08.12.14	ISSUED FOR INFORMATION	AY	DH

© Cardno Limited All Rights Reserved.
This document is produced by Cardno Limited solely for the benefit of and use by the client in accordance with the terms of the retainer. Cardno Limited does not and shall not assume any responsibility or liability whatsoever to any third party arising out of any use or reliance by third party on the content of this document.

0 100 200 400
1:20,000 @ A3

WARNING
BEWARE OF UNDERGROUND SERVICES
THE LOCATIONS OF UNDERGROUND SERVICES SHOWN ARE APPROXIMATE ONLY AND THEIR EXACT POSITION SHOULD BE PROVEN ON SITE.

GENERAL NOTES

1. ALL DIMENSIONS TO FACE OF KERB AND CHANNEL U.N.O.
2. CADASTRAL INFORMATION OBTAINED FROM VICMAP DATA.
3. LAND AREA VALUES HAVE BEEN ROUNDED UP TO THE NEAREST TEN.



Drawn	A.YIANNOUDES
Designed	A.YIANNOUDES
Checked	G.JARRETT
Authorised	D.HO

Client	WOLLERT PSP
Project	WOLLERT PSP WOLLERT
Title	DRAFT LAND REQUIREMENTS FUNCTIONAL LAYOUT COVER SHEET - LOCALITY PLAN

Status	PRELIMINARY NOT TO BE USED FOR CONSTRUCTION PURPOSES		
Date	08.12.14	Scale	1:20,000
Project Number	CG140690	Sheet Number	T09 - 00
		Revision	P4



FOR CONTINUATION REFER TO CARDNO SHEET NUMBER T09-02

FOR DISCUSSION ONLY

P4	19.03.15	MINOR AMENDMENTS TO PAO AND INTERSECTIONS 23 & 24	AY	DH	
P3	19.03.15	AMENDED AS PER COMMENTS	AY	DH	
P2	08.12.14	INTERSECTIONS 1, 9 AND 13 MODIFIED AS PER COMMENTS	AY	DH	
P1	08.12.14	ISSUED FOR INFORMATION	AY	DH	
Rev	Date	Description	Drawn	Appr.	

© Cardno Limited All Rights Reserved.
This document is produced by Cardno Limited solely for the benefit of and use by the client in accordance with the terms of the retainer. Cardno Limited does not and shall not assume any responsibility or liability whatsoever to any third party arising out of any use or reliance by third party on the content of this document.

012.52550

1:2500 @ A3

WARNING

BEWARE OF UNDERGROUND SERVICES

THE LOCATIONS OF UNDERGROUND SERVICES SHOWN ARE APPROXIMATE ONLY AND THEIR EXACT POSITION SHOULD BE PROVEN ON SITE.

- GENERAL NOTES
- ALL DIMENSIONS TO FACE OF KERB AND CHANNEL U.N.O.
 - CADASTRAL INFORMATION OBTAINED FROM VICMAP DATA.
 - LAND AREA VALUES HAVE BEEN ROUNDED UP TO THE NEAREST TEN.

Cardno

Shaping the Future

ABN: 47 106 610 913

501 Swanston Street, Melbourne, VIC Australia 3000

Phone (+61 3) 8415 7777 Fax (+61 3) 8415 7788

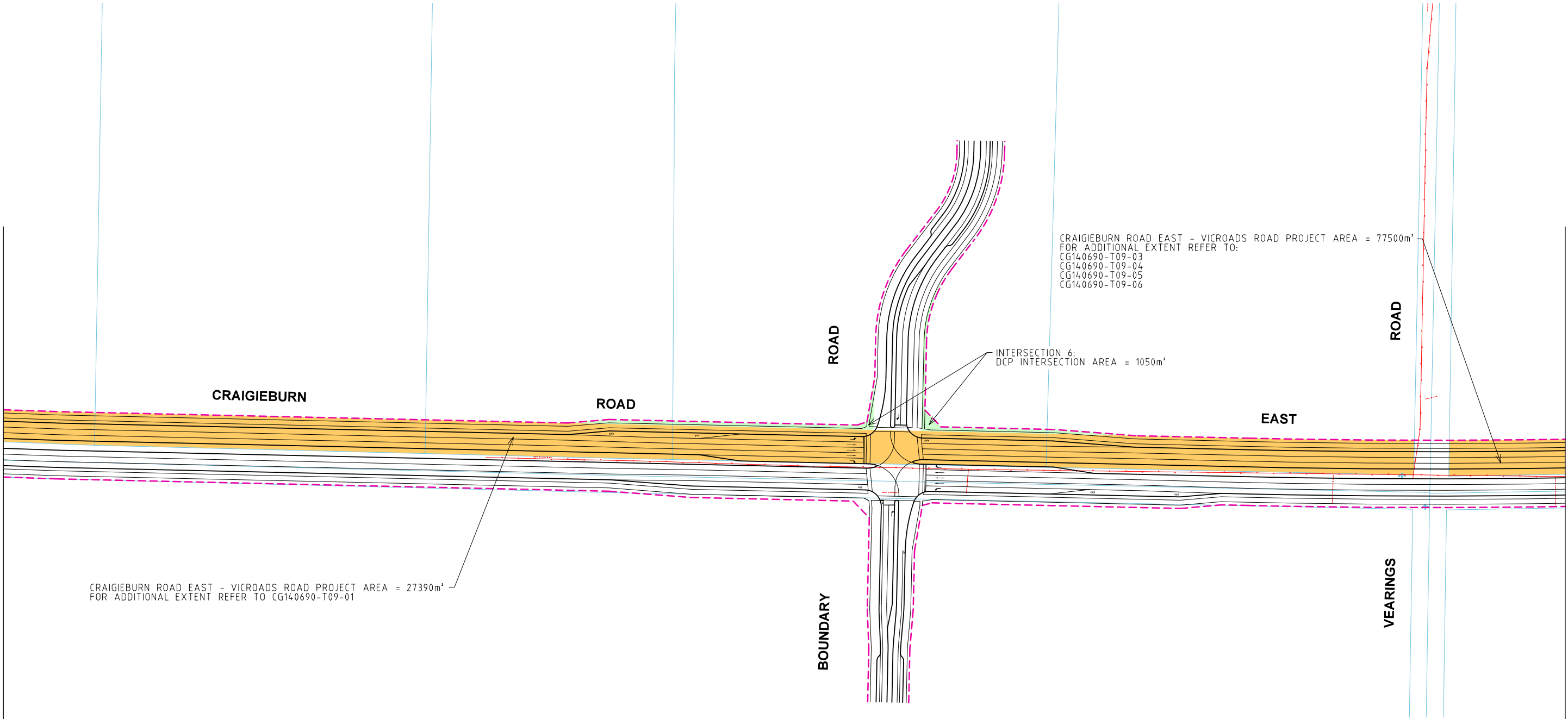
Email: victoria@cardno.com.au Web: www.cardno.com.au/victoria

Drawn	A.YIANNOUDES
Designed	A.YIANNOUDES
Checked	G.JARRETT
Authorised	D.HO

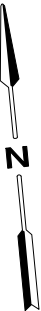
Client	WOLLERT PSP
Project	WOLLERT PSP WOLLERT
Title	DRAFT LAND REQUIREMENTS FUNCTIONAL LAYOUT CRAIGIEBURN ROAD EAST

Status	PRELIMINARY NOT TO BE USED FOR CONSTRUCTION PURPOSES		
Date	08.12.14	Scale	1:2500
Project Number	CG140690	Sheet Number	T09 - 01
		Revision	P4

FOR CONTINUATION REFER TO CARDNO SHEET NUMBER T09-01



FOR CONTINUATION REFER TO CARDNO SHEET NUMBER T09-03



MELWAY MAP REF 388

FOR DISCUSSION ONLY

Rev	Date	Description	Drawn	Appr.
P4	19.03.15	MINOR AMENDMENTS TO PAO AND INTERSECTIONS 23 & 24	AY	DH
P3	19.03.15	AMENDED AS PER COMMENTS	AY	DH
P2	08.12.14	INTERSECTIONS 1, 9 AND 13 MODIFIED AS PER COMMENTS	AY	DH
P1	08.12.14	ISSUED FOR INFORMATION	AY	DH

© Cardno Limited All Rights Reserved.
This document is produced by Cardno Limited solely for the benefit of and use by the client in accordance with the terms of the retainer. Cardno Limited does not and shall not assume any responsibility or liability whatsoever to any third party arising out of any use or reliance by third party on the content of this document.

0 12.5 25 50
1:2500 @ A3

WARNING
BEWARE OF UNDERGROUND SERVICES
THE LOCATIONS OF UNDERGROUND SERVICES SHOWN ARE APPROXIMATE ONLY AND THEIR EXACT POSITION SHOULD BE PROVEN ON SITE.

GENERAL NOTES

- ALL DIMENSIONS TO FACE OF KERB AND CHANNEL U.N.O.
- CADASTRAL INFORMATION OBTAINED FROM VICMAP DATA.
- LAND AREA VALUES HAVE BEEN ROUNDED UP TO THE NEAREST TEN.



Cardno
Shaping the Future

ABN: 47 106 610 913
501 Swanston Street, Melbourne, VIC Australia 3000
Phone (+61 3) 8415 7777 Fax (+61 3) 8415 7788
Email: victoria@cardno.com.au Web: www.cardno.com.au/victoria

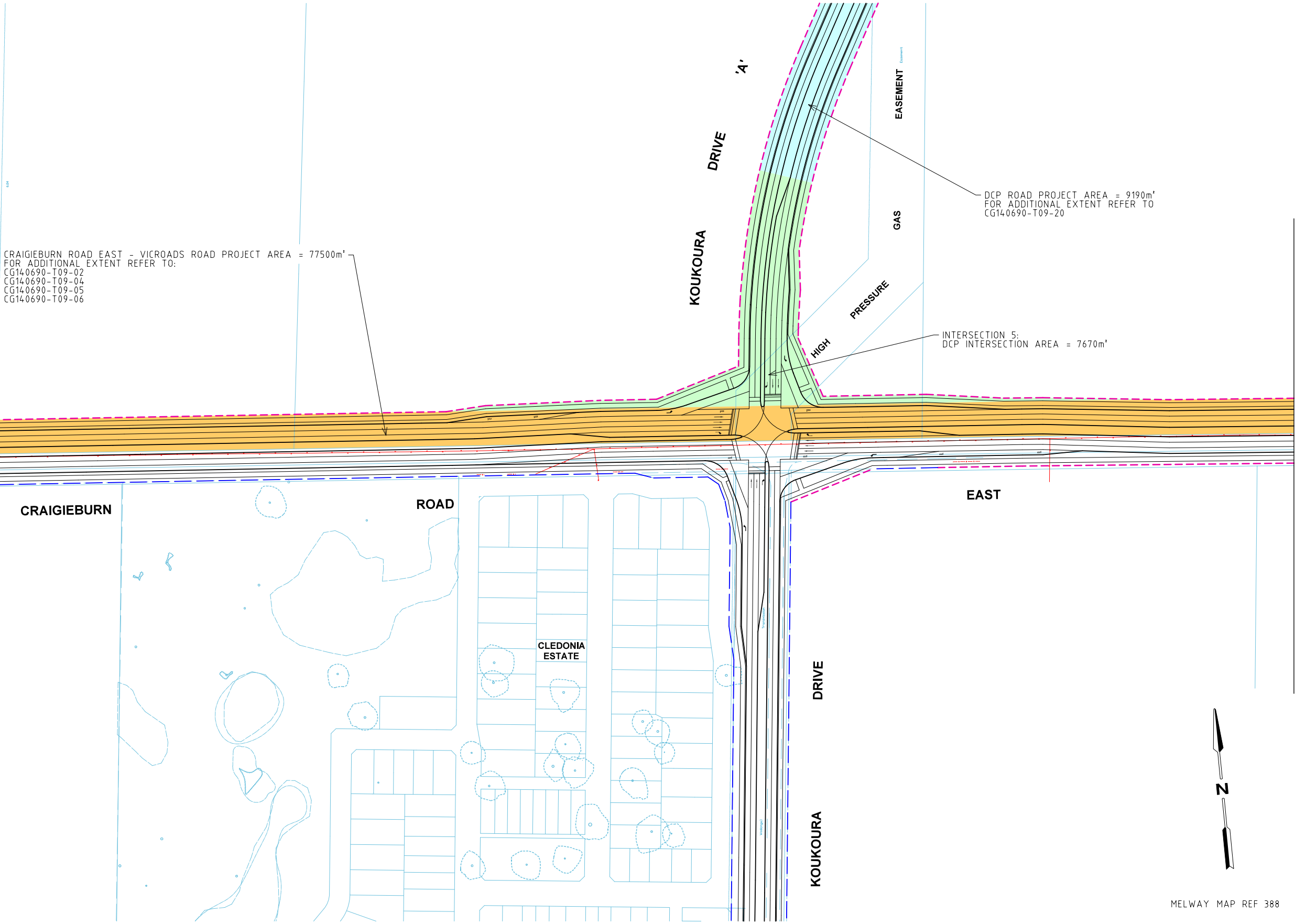
Drawn	A.YIANNOUDES
Designed	A.YIANNOUDES
Checked	G.JARRETT
Authorised	D.HO

Client	WOLLERT PSP
Project	WOLLERT PSP WOLLERT
Title	DRAFT LAND REQUIREMENTS FUNCTIONAL LAYOUT CRAIGIEBURN ROAD EAST

Status	PRELIMINARY NOT TO BE USED FOR CONSTRUCTION PURPOSES		
Date	08.12.14	Scale	1:2500
Project Number	CG140690	Sheet Number	T09 - 02
Revision	P4		

FOR CONTINUATION REFER TO CARDNO SHEET NUMBER T09-02

FOR CONTINUATION REFER TO CARDNO SHEET NUMBER T09-04



MELWAY MAP REF 388

FOR DISCUSSION ONLY

Rev	Date	Description	Drawn	Appr.
P4	19.03.15	MINOR AMENDMENTS TO PAO AND INTERSECTIONS 23 & 24	AY	DH
P3	19.03.15	AMENDED AS PER COMMENTS	AY	DH
P2	08.12.14	INTERSECTIONS 1, 9 AND 13 MODIFIED AS PER COMMENTS	AY	DH
P1	08.12.14	ISSUED FOR INFORMATION	AY	DH

© Cardno Limited All Rights Reserved.
This document is produced by Cardno Limited solely for the benefit of and use by the client in accordance with the terms of the retainer. Cardno Limited does not and shall not assume any responsibility or liability whatsoever to any third party arising out of any use or reliance by third party on the content of this document.

0 12.5 25 50
1:2500 @ A3

WARNING
BEWARE OF UNDERGROUND SERVICES
THE LOCATIONS OF UNDERGROUND SERVICES SHOWN ARE APPROXIMATE ONLY AND THEIR EXACT POSITION SHOULD BE PROVEN ON SITE.

GENERAL NOTES

1. ALL DIMENSIONS TO FACE OF KERB AND CHANNEL U.N.O.
2. CADASTRAL INFORMATION OBTAINED FROM VICMAP DATA.
3. LAND AREA VALUES HAVE BEEN ROUNDED UP TO THE NEAREST TEN.



ABN: 47 106 610 913
501 Swanston Street, Melbourne, VIC Australia 3000
Phone (+61 3) 8415 7777 Fax (+61 3) 8415 7788
Email: victoria@cardno.com.au Web: www.cardno.com.au/victoria

Drawn	A.YIANNOUDES
Designed	A.YIANNOUDES
Checked	G.JARRETT
Authorised	D.HO

Client WOLLERT PSP

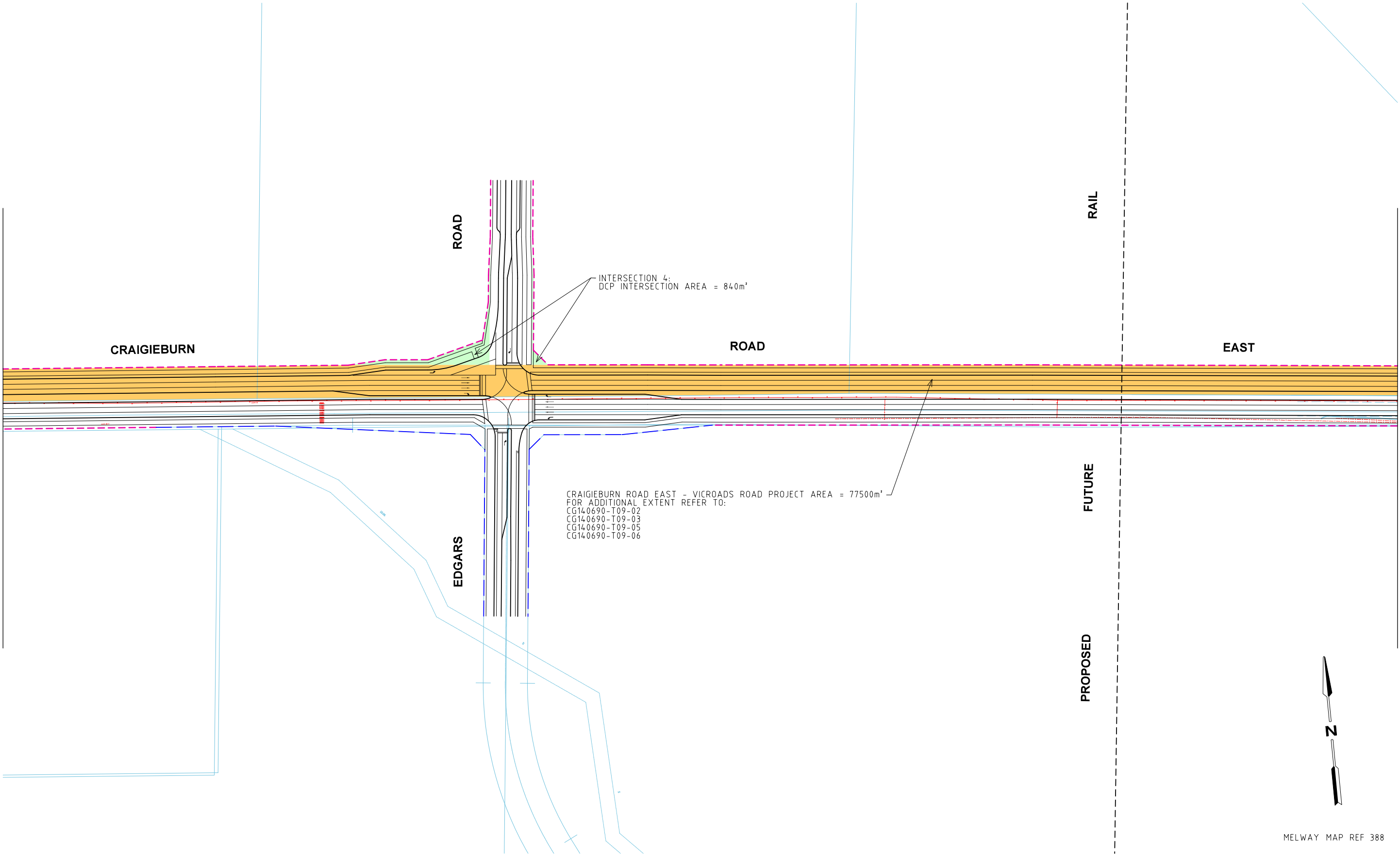
Project WOLLERT PSP
WOLLERT

Title DRAFT LAND REQUIREMENTS
FUNCTIONAL LAYOUT
CRAIGIEBURN ROAD EAST

Status **PRELIMINARY**
NOT TO BE USED FOR CONSTRUCTION PURPOSES

Date	08.12.14	Scale	1:2500	Size	A3
Project Number	CG140690	Sheet Number	T09 - 03	Revision	P4

FOR CONTINUATION REFER TO CARDNO SHEET NUMBER T09-03



FOR CONTINUATION REFER TO CARDNO SHEET NUMBER T09-05

MELWAY MAP REF 388

FOR DISCUSSION ONLY

Rev	Date	Description	Drawn	Appr.
P4	19.03.15	MINOR AMENDMENTS TO PAO AND INTERSECTIONS 23 & 24	AY	DH
P3	19.03.15	AMENDED AS PER COMMENTS	AY	DH
P2	08.12.14	INTERSECTIONS 1, 9 AND 13 MODIFIED AS PER COMMENTS	AY	DH
P1	08.12.14	ISSUED FOR INFORMATION	AY	DH

© Cardno Limited All Rights Reserved.
This document is produced by Cardno Limited solely for the benefit of and use by the client in accordance with the terms of the retainer. Cardno Limited does not and shall not assume any responsibility or liability whatsoever to any third party arising out of any use or reliance by third party on the content of this document.

0 12.5 25 50
1:2500 @ A3

WARNING
BEWARE OF UNDERGROUND SERVICES
THE LOCATIONS OF UNDERGROUND SERVICES SHOWN ARE APPROXIMATE ONLY AND THEIR EXACT POSITION SHOULD BE PROVEN ON SITE.

- GENERAL NOTES
1. ALL DIMENSIONS TO FACE OF KERB AND CHANNEL U.N.O.
 2. CADASTRAL INFORMATION OBTAINED FROM VICMAP DATA.
 3. LAND AREA VALUES HAVE BEEN ROUNDED UP TO THE NEAREST TEN.



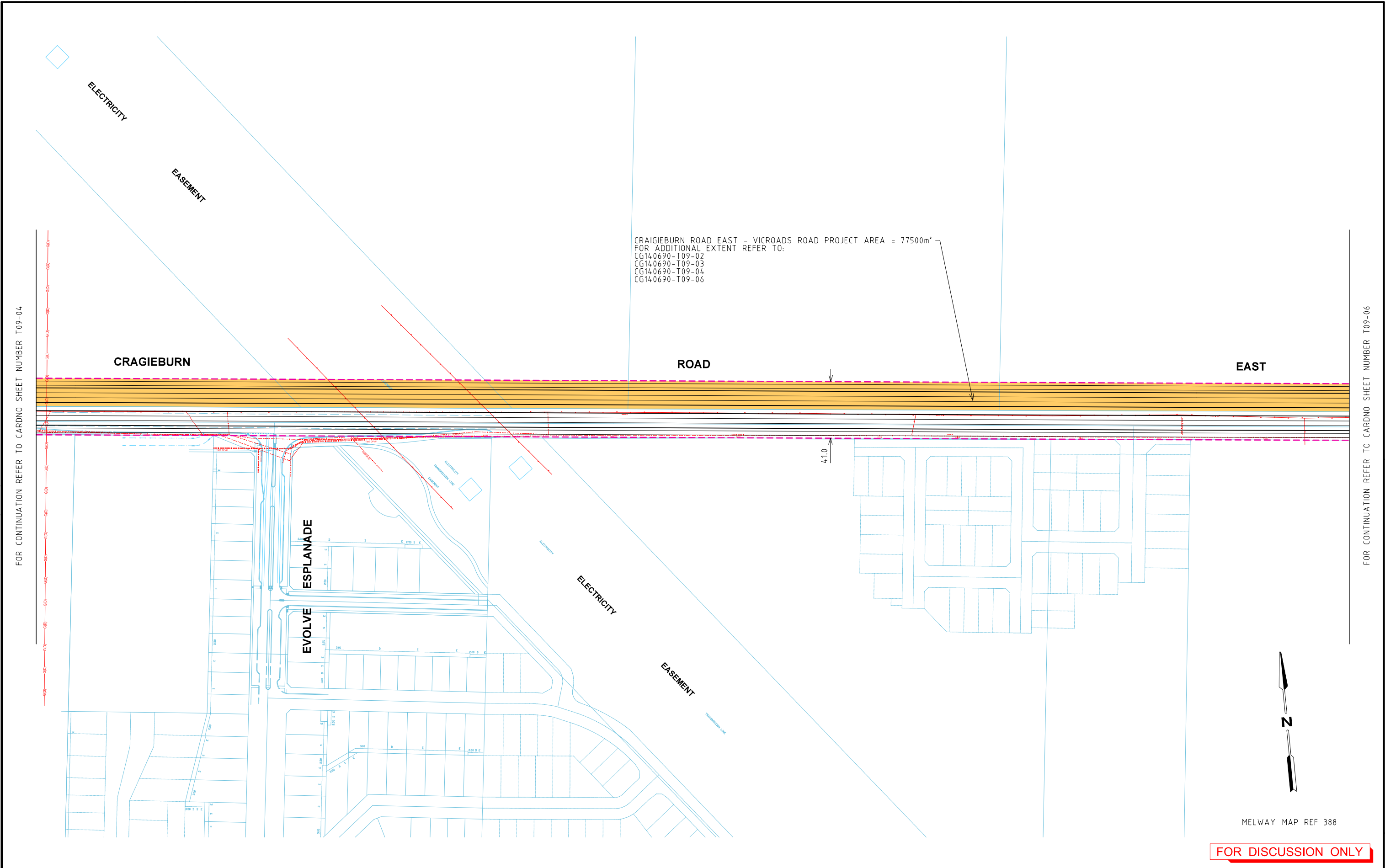
Cardno
Shaping the Future

ABN: 47 106 610 913
501 Swanston Street, Melbourne, VIC Australia 3000
Phone (+61 3) 8415 7777 Fax (+61 3) 8415 7788
Email: victoria@cardno.com.au Web: www.cardno.com.au/victoria

Drawn	A.YIANNOUDES
Designed	A.YIANNOUDES
Checked	G.JARRETT
Authorised	D.HO

Client	WOLLERT PSP
Project	WOLLERT PSP WOLLERT
Title	DRAFT LAND REQUIREMENTS FUNCTIONAL LAYOUT CRAIGIEBURN ROAD EAST

Status	PRELIMINARY NOT TO BE USED FOR CONSTRUCTION PURPOSES		
Date	08.12.14	Scale	1:2500
Project Number	CG140690	Sheet Number	T09 - 04
Revision			P4



Rev	Date	Description	Drawn	Appr.
P4	19.03.15	MINOR AMENDMENTS TO PAO AND INTERSECTIONS 23 & 24	AY	DH
P3	19.03.15	AMENDED AS PER COMMENTS	AY	DH
P2	08.12.14	INTERSECTIONS 1, 9 AND 13 MODIFIED AS PER COMMENTS	AY	DH
P1	08.12.14	ISSUED FOR INFORMATION	AY	DH

© Cardno Limited All Rights Reserved.
This document is produced by Cardno Limited solely for the benefit of and use by the client in accordance with the terms of the retainer. Cardno Limited does not and shall not assume any responsibility or liability whatsoever to any third party arising out of any use or reliance by third party on the content of this document.

012.52550

1:2500 @ A3

WARNING

BEWARE OF UNDERGROUND SERVICES

THE LOCATIONS OF UNDERGROUND SERVICES SHOWN ARE APPROXIMATE ONLY AND THEIR EXACT POSITION SHOULD BE PROVEN ON SITE.

- GENERAL NOTES
1. ALL DIMENSIONS TO FACE OF KERB AND CHANNEL U.N.O.
 2. CADASTRAL INFORMATION OBTAINED FROM VICMAP DATA.
 3. LAND AREA VALUES HAVE BEEN ROUNDED UP TO THE NEAREST TEN.

Cardno

Shaping the Future

ABN: 47 106 610 913

501 Swanston Street, Melbourne, VIC Australia 3000

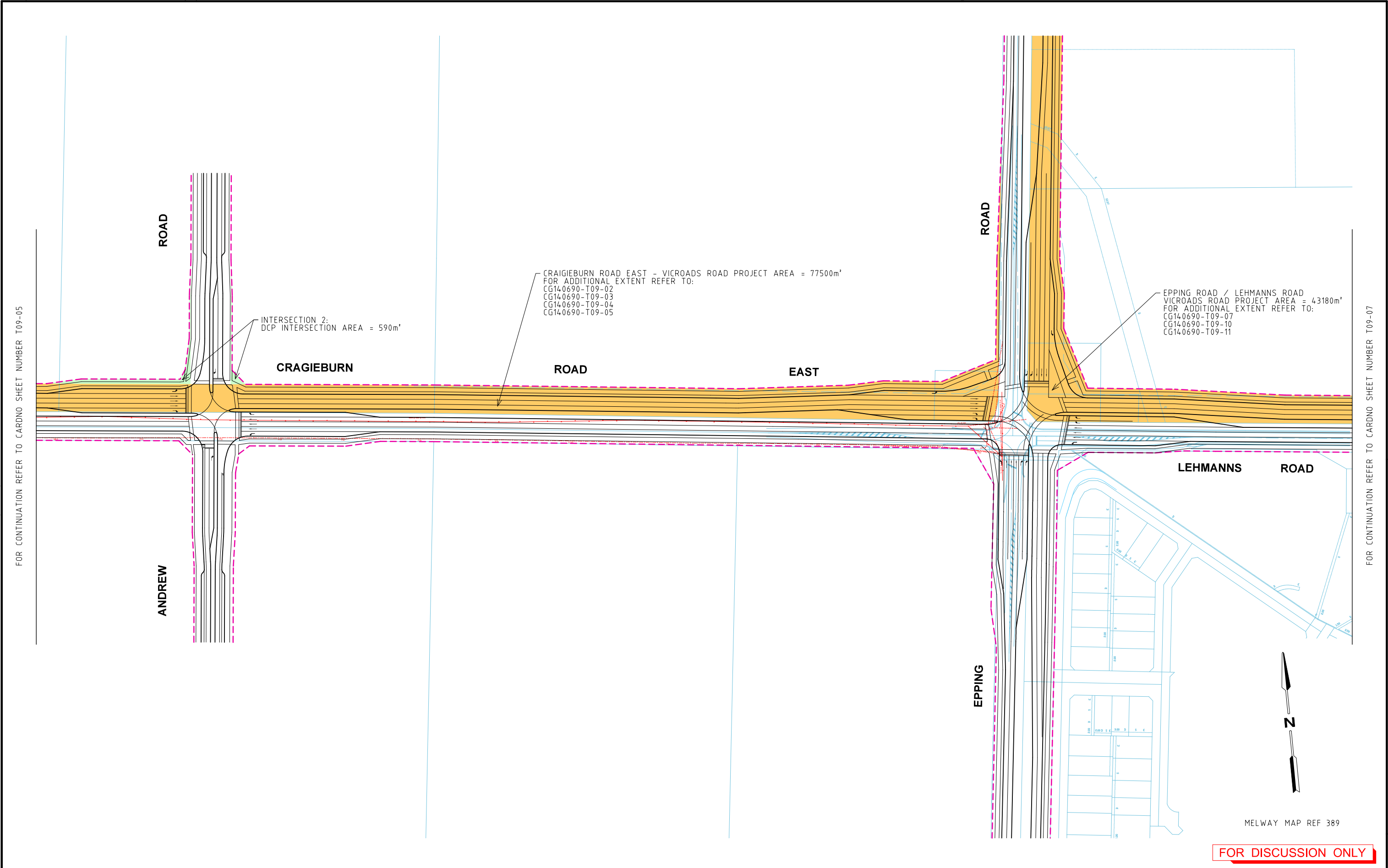
Phone (+61 3) 8415 7777 Fax (+61 3) 8415 7788

Email: victoria@cardno.com.au Web: www.cardno.com.au/victoria

Drawn	A.YIANNOUDES
Designed	A.YIANNOUDES
Checked	G.JARRETT
Authorised	D.HO

Client	WOLLERT PSP
Project	WOLLERT PSP WOLLERT
Title	DRAFT LAND REQUIREMENTS FUNCTIONAL LAYOUT CRAIGIEBURN ROAD EAST

Status	PRELIMINARY NOT TO BE USED FOR CONSTRUCTION PURPOSES		
Date	08.12.14	Scale	1:2500
Project Number	CG140690	Sheet Number	T09 - 05
		Revision	P4



Rev	Date	Description	Drawn	Appr.
P4	19.03.15	MINOR AMENDMENTS TO PAO AND INTERSECTIONS 23 & 24	AY	DH
P3	19.03.15	AMENDED AS PER COMMENTS	AY	DH
P2	08.12.14	INTERSECTIONS 1, 9 AND 13 MODIFIED AS PER COMMENTS	AY	DH
P1	08.12.14	ISSUED FOR INFORMATION	AY	DH

© Cardno Limited All Rights Reserved.
This document is produced by Cardno Limited solely for the benefit of and use by the client in accordance with the terms of the retainer. Cardno Limited does not and shall not assume any responsibility or liability whatsoever to any third party arising out of any use or reliance by third party on the content of this document.

012.52550

1:2500 @ A3

WARNING

BEWARE OF UNDERGROUND SERVICES

THE LOCATIONS OF UNDERGROUND SERVICES SHOWN ARE APPROXIMATE ONLY AND THEIR EXACT POSITION SHOULD BE PROVEN ON SITE.

- GENERAL NOTES
- ALL DIMENSIONS TO FACE OF KERB AND CHANNEL U.N.O.
 - CADASTRAL INFORMATION OBTAINED FROM VICMAP DATA.
 - LAND AREA VALUES HAVE BEEN ROUNDED UP TO THE NEAREST TEN.



Cardno
Shaping the Future

ABN: 47 106 610 913

501 Swanston Street, Melbourne, VIC Australia 3000

Phone (+61 3) 8415 7777 Fax (+61 3) 8415 7788

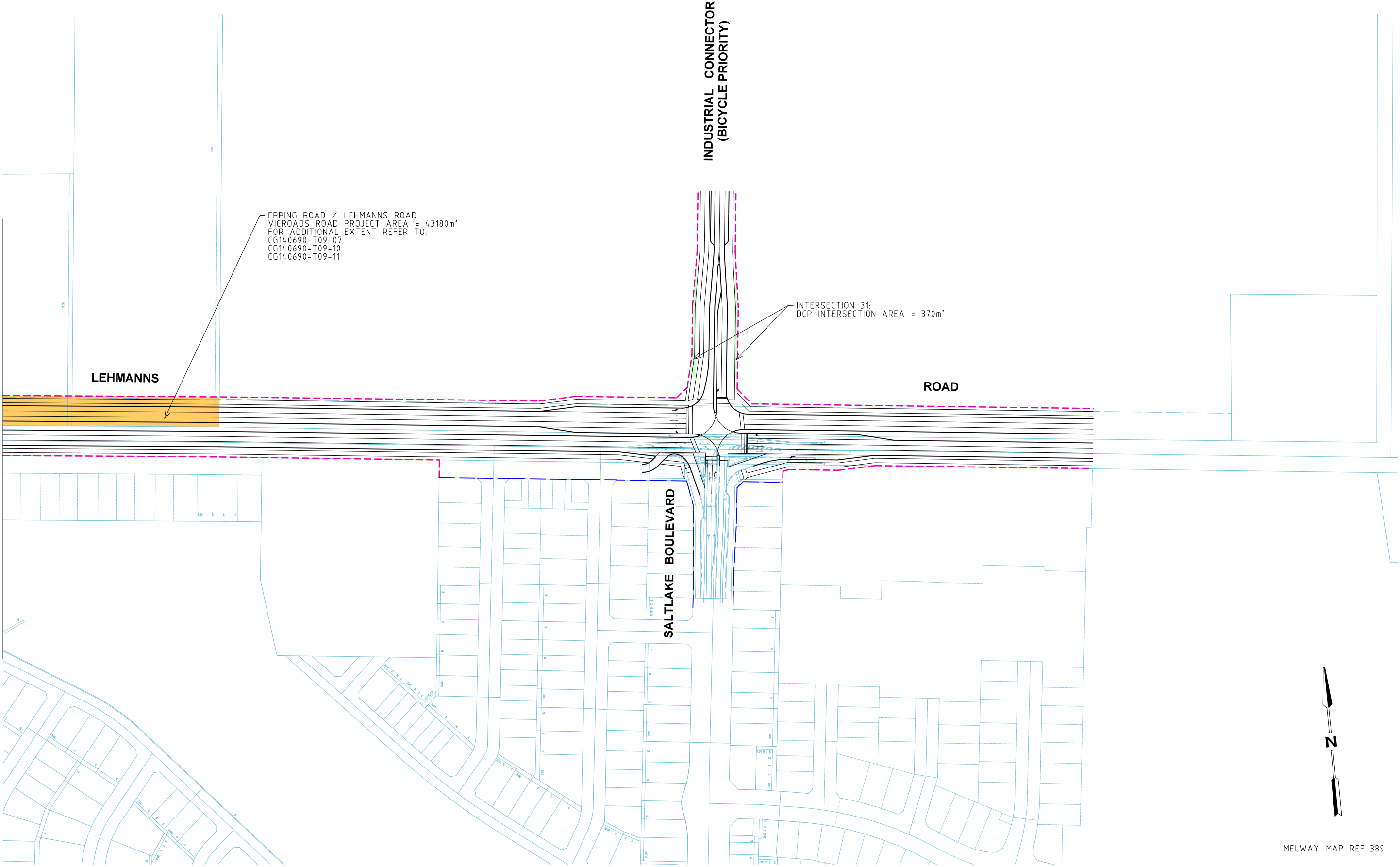
Email: victoria@cardno.com.au Web: www.cardno.com.au/victoria

Drawn	A.YIANNOUEDES
Designed	A.YIANNOUEDES
Checked	G.JARRETT
Authorised	D.HO

Client	WOLLERT PSP
Project	WOLLERT PSP WOLLERT
Title	DRAFT LAND REQUIREMENTS FUNCTIONAL LAYOUT CRAIGIEBURN ROAD EAST / LEHMANNS ROAD

Status	PRELIMINARY NOT TO BE USED FOR CONSTRUCTION PURPOSES		
Date	08.12.14	Scale	1:2500
Project Number	CG140690	Sheet Number	T09 - 06
Revision	P4		

FOR CONTINUATION REFER TO CARDNO SHEET NUMBER T09-06



MELWAY MAP REF 389

FOR DISCUSSION ONLY

Rev	Date	Description	Drawn	Appr.
P4	19.03.15	MINOR AMENDMENTS TO PAO AND INTERSECTIONS 23 & 24	AY	DH
P3	19.03.15	AMENDED AS PER COMMENTS	AY	DH
P2	08.12.14	INTERSECTIONS 1, 9 AND 13 MODIFIED AS PER COMMENTS	AY	DH
P1	08.12.14	ISSUED FOR INFORMATION	AY	DH

© Cardno Limited All Rights Reserved.
This document is produced by Cardno Limited solely for the benefit of and use by the client in accordance with the terms of the retainer. Cardno Limited does not and shall not assume any responsibility or liability whatsoever to any third party arising out of any use or reliance by third party on the content of this document.

0 12.5 25 50
1:2500 @ A3

WARNING
BEWARE OF UNDERGROUND SERVICES
THE LOCATIONS OF UNDERGROUND SERVICES SHOWN ARE APPROXIMATE ONLY AND THEIR EXACT POSITION SHOULD BE PROVEN ON SITE.

GENERAL NOTES

1. ALL DIMENSIONS TO FACE OF KERB AND CHANNEL U.N.O.
2. CADASTRAL INFORMATION OBTAINED FROM VICMAP DATA.
3. LAND AREA VALUES HAVE BEEN ROUNDED UP TO THE NEAREST TEN.



ABN: 47 106 610 913
501 Swanston Street, Melbourne, VIC Australia 3000
Phone (+61 3) 8415 7777 Fax (+61 3) 8415 7788
Email: victoria@cardno.com.au Web: www.cardno.com.au/victoria

Drawn	A.YIANNOUDES
Designed	A.YIANNOUDES
Checked	G.JARRETT
Authorised	D.HO

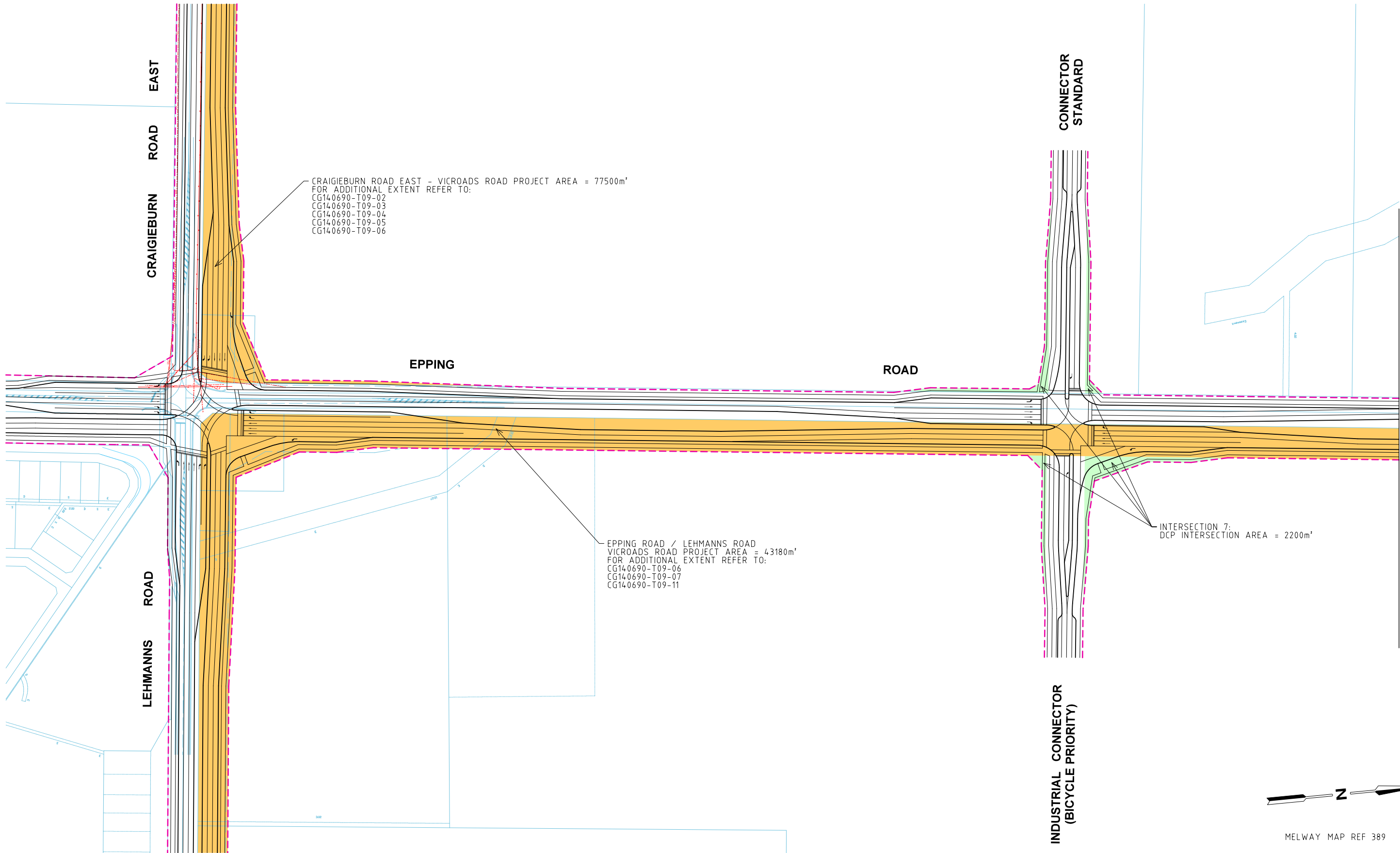
Client **WOLLERT PSP**

Project **WOLLERT PSP
WOLLERT**

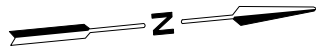
Title **DRAFT LAND REQUIREMENTS
FUNCTIONAL LAYOUT
LEHAMNNS ROAD**

Status **PRELIMINARY**
NOT TO BE USED FOR CONSTRUCTION PURPOSES

Date	08.12.14	Scale	1:2500	Size	A3
Project Number	CG140690	Sheet Number	T09 - 07	Revision	P4



FOR CONTINUATION REFER TO CARDNO SHEET NUMBER T09-11



MELWAY MAP REF 389

FOR DISCUSSION ONLY

Rev	Date	Description	Drawn	Appr.
P4	19.03.15	MINOR AMENDMENTS TO PAO AND INTERSECTIONS 23 & 24	AY	DH
P3	19.03.15	AMENDED AS PER COMMENTS	AY	DH
P2	08.12.14	INTERSECTIONS 1, 9 AND 13 MODIFIED AS PER COMMENTS	AY	DH
P1	08.12.14	ISSUED FOR INFORMATION	AY	DH

© Cardno Limited All Rights Reserved.
This document is produced by Cardno Limited solely for the benefit of and use by the client in accordance with the terms of the retainer. Cardno Limited does not and shall not assume any responsibility or liability whatsoever to any third party arising out of any use or reliance by third party on the content of this document.

0 12.5 25 50
1:2500 @ A3

WARNING
BEWARE OF UNDERGROUND SERVICES
THE LOCATIONS OF UNDERGROUND SERVICES SHOWN ARE APPROXIMATE ONLY AND THEIR EXACT POSITION SHOULD BE PROVEN ON SITE.

GENERAL NOTES

1. ALL DIMENSIONS TO FACE OF KERB AND CHANNEL U.N.O.
2. CADASTRAL INFORMATION OBTAINED FROM VICMAP DATA.
3. LAND AREA VALUES HAVE BEEN ROUNDED UP TO THE NEAREST TEN.



Cardno
Shaping the Future

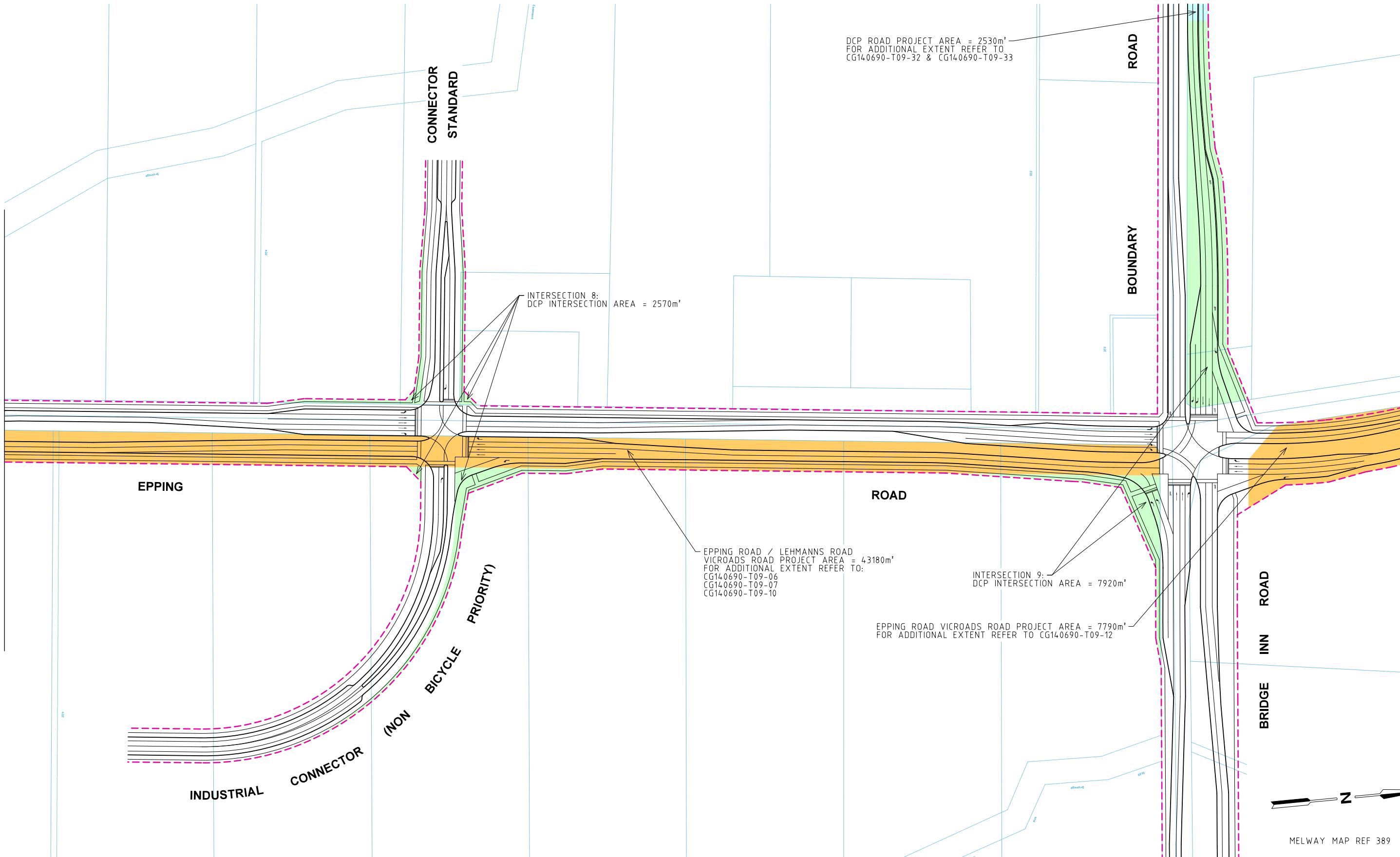
ABN: 47 106 610 913
501 Swanston Street, Melbourne, VIC Australia 3000
Phone (+61 3) 8415 7777 Fax (+61 3) 8415 7788
Email: victoria@cardno.com.au Web: www.cardno.com.au/victoria

Drawn	A.YIANNOUDES
Designed	A.YIANNOUDES
Checked	G.JARRETT
Authorised	D.HO

Client	WOLLERT PSP
Project	WOLLERT PSP WOLLERT
Title	DRAFT LAND REQUIREMENTS FUNCTIONAL LAYOUT EPPING ROAD

Status	PRELIMINARY NOT TO BE USED FOR CONSTRUCTION PURPOSES		
Date	08.12.14	Scale	1:2500
Project Number	CG140690	Sheet Number	T09 - 10
		Revision	P4

FOR CONTINUATION REFER TO CARDNO SHEET NUMBER T09-10



FOR CONTINUATION REFER TO CARDNO SHEET NUMBER T09-12

FOR DISCUSSION ONLY

Rev	Date	Description	Drawn	Appr.
P4	19.03.15	MINOR AMENDMENTS TO PAO AND INTERSECTIONS 23 & 24	AY	DH
P3	19.03.15	AMENDED AS PER COMMENTS	AY	DH
P2	08.12.14	INTERSECTIONS 1, 9 AND 13 MODIFIED AS PER COMMENTS	AY	DH
P1	08.12.14	ISSUED FOR INFORMATION	AY	DH

© Cardno Limited All Rights Reserved.
This document is produced by Cardno Limited solely for the benefit of and use by the client in accordance with the terms of the retainer. Cardno Limited does not and shall not assume any responsibility or liability whatsoever to any third party arising out of any use or reliance by third party on the content of this document.

0 12.5 25 50
1:2500 @ A3

WARNING
BEWARE OF UNDERGROUND SERVICES
THE LOCATIONS OF UNDERGROUND SERVICES SHOWN ARE APPROXIMATE ONLY AND THEIR EXACT POSITION SHOULD BE PROVEN ON SITE.

GENERAL NOTES

1. ALL DIMENSIONS TO FACE OF KERB AND CHANNEL U.N.O.
2. CADASTRAL INFORMATION OBTAINED FROM VICMAP DATA.
3. LAND AREA VALUES HAVE BEEN ROUNDED UP TO THE NEAREST TEN.



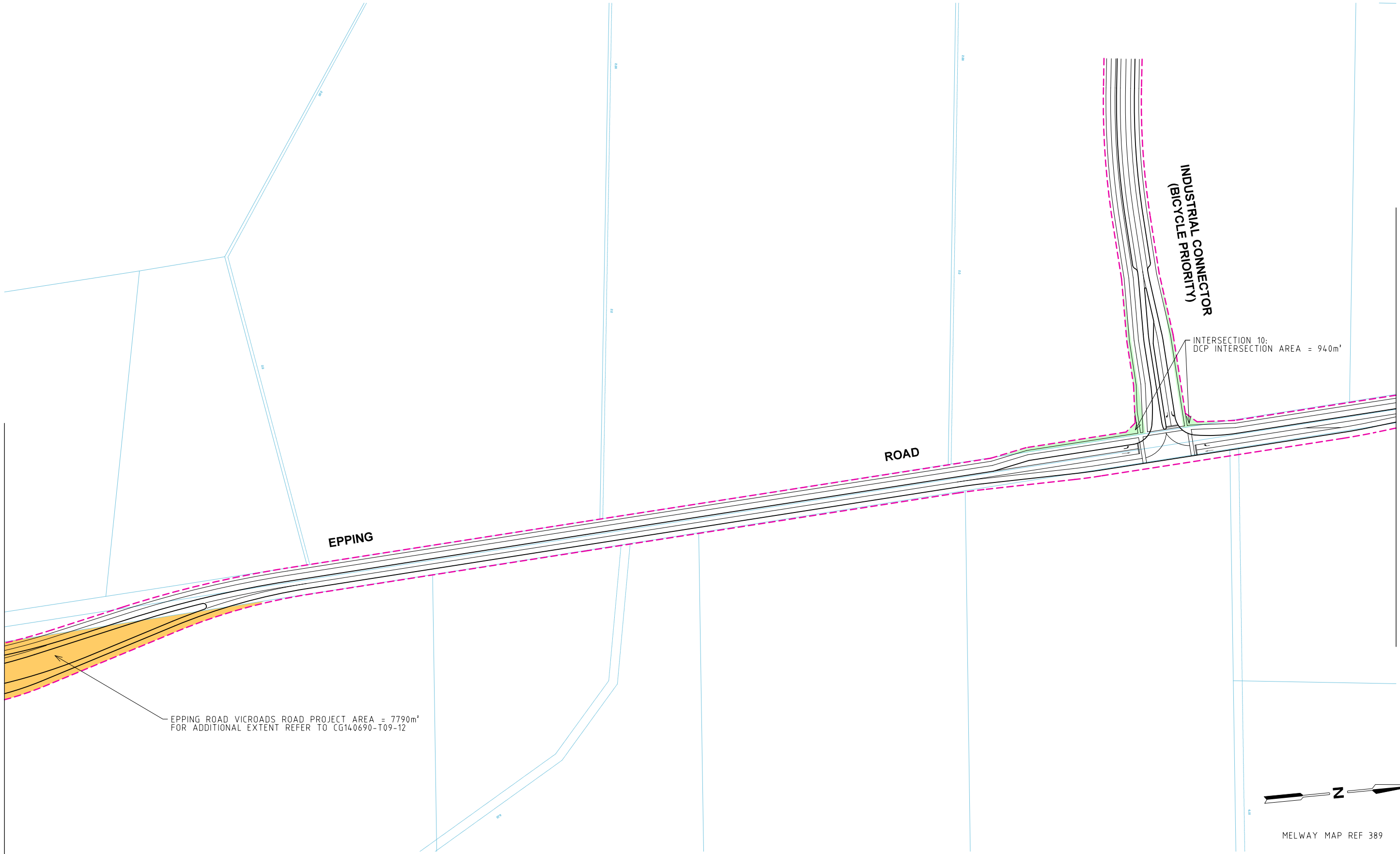
ABN: 47 106 610 913
501 Swanston Street, Melbourne, VIC Australia 3000
Phone (+61 3) 8415 7777 Fax (+61 3) 8415 7788
Email: victoria@cardno.com.au Web: www.cardno.com.au/victoria

Drawn	A.YIANNOUDES
Designed	A.YIANNOUDES
Checked	G.JARRETT
Authorised	D.HO

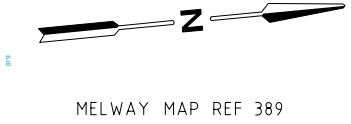
Client	WOLLERT PSP
Project	WOLLERT PSP WOLLERT
Title	DRAFT LAND REQUIREMENTS FUNCTIONAL LAYOUT EPPING ROAD

Status	PRELIMINARY NOT TO BE USED FOR CONSTRUCTION PURPOSES		
Date	08.12.14	Scale	1:2500
Project Number	CG140690	Sheet Number	T09 - 11
Revision	P4		

FOR CONTINUATION REFER TO CARDNO SHEET NUMBER T09-11



FOR CONTINUATION REFER TO CARDNO SHEET NUMBER T09-13



FOR DISCUSSION ONLY

Rev	Date	Description	Drawn	Appr.
P4	19.03.15	MINOR AMENDMENTS TO PAO AND INTERSECTIONS 23 & 24	AY	DH
P3	19.03.15	AMENDED AS PER COMMENTS	AY	DH
P2	08.12.14	INTERSECTIONS 1, 9 AND 13 MODIFIED AS PER COMMENTS	AY	DH
P1	08.12.14	ISSUED FOR INFORMATION	AY	DH

© Cardno Limited All Rights Reserved.
This document is produced by Cardno Limited solely for the benefit of and use by the client in accordance with the terms of the retainer. Cardno Limited does not and shall not assume any responsibility or liability whatsoever to any third party arising out of any use or reliance by third party on the content of this document.

012.52550

@ A3

WARNING

BEWARE OF UNDERGROUND SERVICES

THE LOCATIONS OF UNDERGROUND SERVICES SHOWN ARE APPROXIMATE ONLY AND THEIR EXACT POSITION SHOULD BE PROVEN ON SITE.

- GENERAL NOTES
- ALL DIMENSIONS TO FACE OF KERB AND CHANNEL U.N.O.
 - CADASTRAL INFORMATION OBTAINED FROM VICMAP DATA.
 - LAND AREA VALUES HAVE BEEN ROUNDED UP TO THE NEAREST TEN.

Cardno

Shaping the Future

ABN: 47 106 610 913

501 Swanston Street, Melbourne, VIC Australia 3000

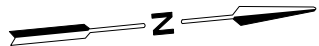
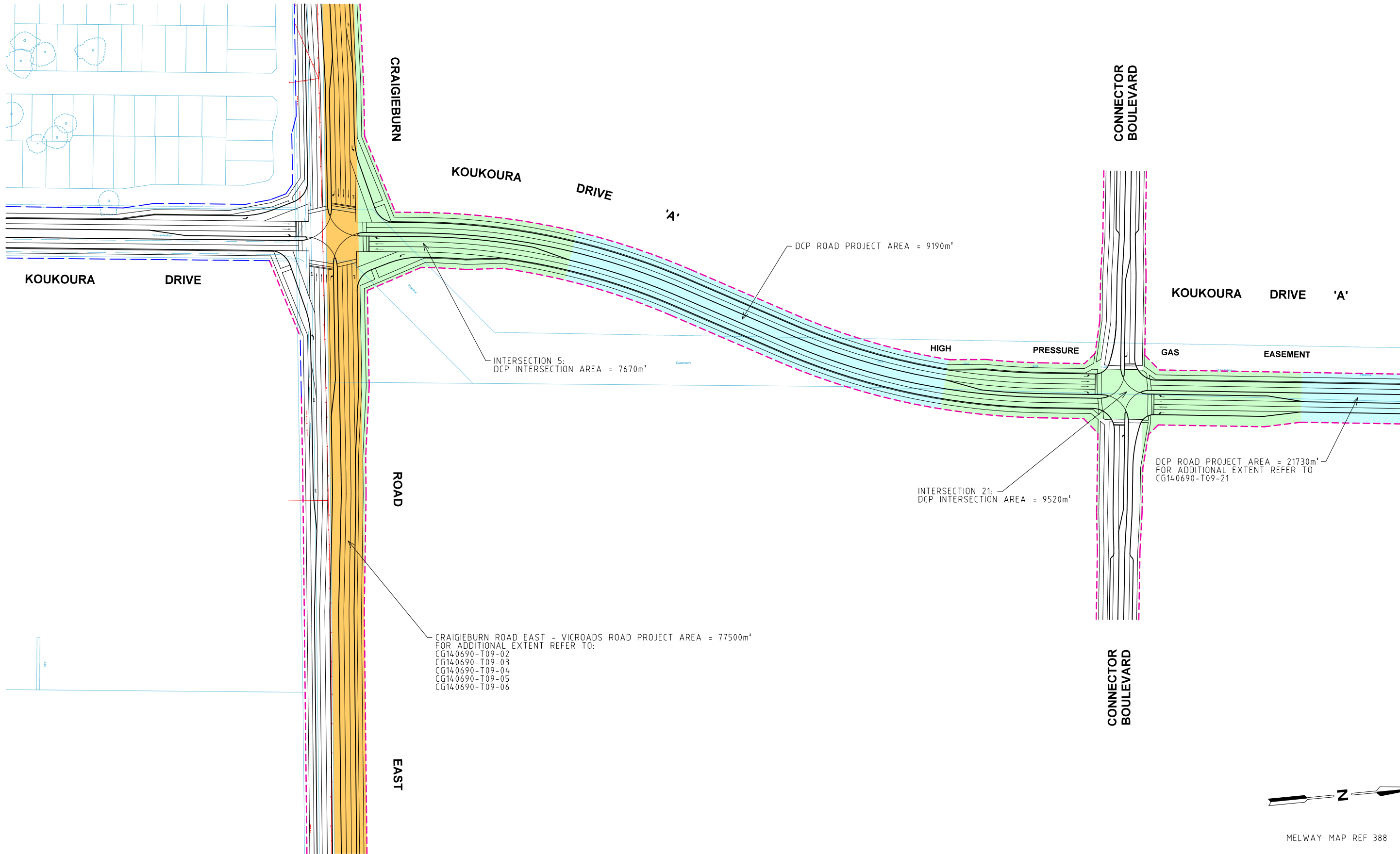
Phone (+61 3) 8415 7777 Fax (+61 3) 8415 7788

Email: victoria@cardno.com.au Web: www.cardno.com.au/victoria

Drawn	A.YIANNOUDES
Designed	A.YIANNOUDES
Checked	G.JARRETT
Authorised	D.HO

Client	WOLLERT PSP
Project	WOLLERT PSP WOLLERT
Title	DRAFT LAND REQUIREMENTS FUNCTIONAL LAYOUT EPPING ROAD

Status	PRELIMINARY NOT TO BE USED FOR CONSTRUCTION PURPOSES		
Date	08.12.14	Scale	1:2500
Project Number	CG140690	Sheet Number	T09 - 12
Revision			P4



MELWAY MAP REF 388

FOR DISCUSSION ONLY

FOR CONTINUATION REFER TO CARDNO SHEET NUMBER T09-21

Rev	Date	Description	Drawn	Appr.
P4	19.03.15	MINOR AMENDMENTS TO PAO AND INTERSECTIONS 23 & 24	AY	DH
P3	19.03.15	AMENDED AS PER COMMENTS	AY	DH
P2	08.12.14	INTERSECTIONS 1, 9 AND 13 MODIFIED AS PER COMMENTS	AY	DH
P1	08.12.14	ISSUED FOR INFORMATION	AY	DH

© Cardno Limited All Rights Reserved.
This document is produced by Cardno Limited solely for the benefit of and use by the client in accordance with the terms of the retainer. Cardno Limited does not and shall not assume any responsibility or liability whatsoever to any third party arising out of any use or reliance by third party on the content of this document.

012.52550

1:2500 @ A3

WARNING
BEWARE OF UNDERGROUND SERVICES
THE LOCATIONS OF UNDERGROUND SERVICES SHOWN ARE APPROXIMATE ONLY AND THEIR EXACT POSITION SHOULD BE PROVEN ON SITE.

- GENERAL NOTES
- ALL DIMENSIONS TO FACE OF KERB AND CHANNEL U.N.O.
 - CADASTRAL INFORMATION OBTAINED FROM VICMAP DATA.
 - LAND AREA VALUES HAVE BEEN ROUNDED UP TO THE NEAREST TEN.

**Cardno**
Shaping the Future

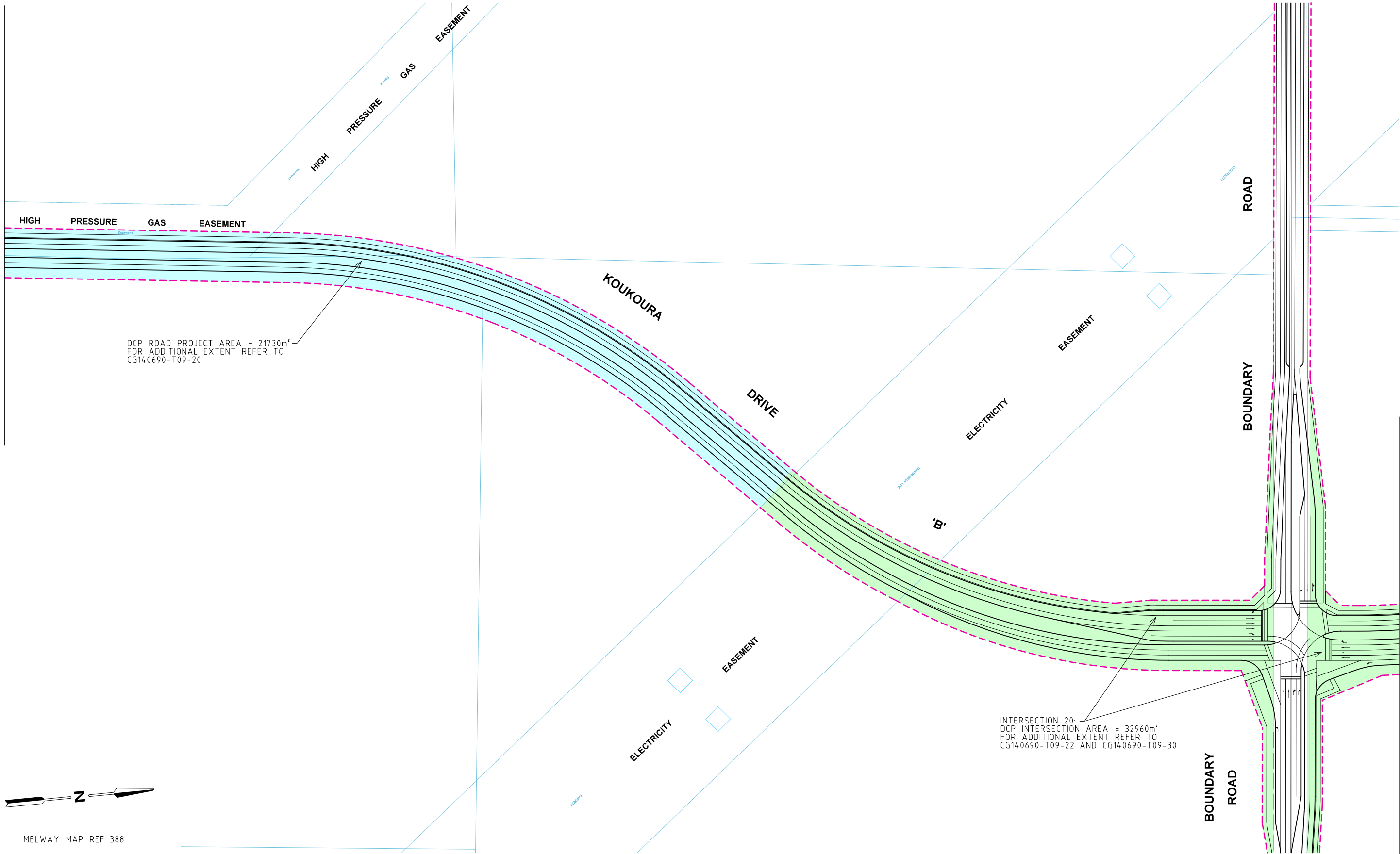
ABN: 47 106 610 913
501 Swanston Street, Melbourne, VIC Australia 3000
Phone (+61 3) 8415 7777 Fax (+61 3) 8415 7788
Email: victoria@cardno.com.au Web: www.cardno.com.au/victoria

Drawn	A.YIANNOUDES
Designed	A.YIANNOUDES
Checked	G.JARRETT
Authorised	D.HO

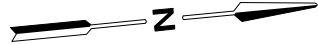
Client	WOLLERT PSP
Project	WOLLERT PSP WOLLERT
Title	DRAFT LAND REQUIREMENTS FUNCTIONAL LAYOUT KOUKOURA DRIVE 'A'

Status	PRELIMINARY NOT TO BE USED FOR CONSTRUCTION PURPOSES		
Date	08.12.14	Scale	1:2500
Project Number	CG140690	Sheet Number	T09 - 20
		Revision	P4

FOR CONTINUATION REFER TO CARDNO SHEET NUMBER T09-20



FOR CONTINUATION REFER TO CARDNO SHEET NUMBER T09-22



MELWAY MAP REF 388

FOR DISCUSSION ONLY

Rev	Date	Description	Drawn	Appr.
P4	19.03.15	MINOR AMENDMENTS TO PAO AND INTERSECTIONS 23 & 24	AY	DH
P3	19.03.15	AMENDED AS PER COMMENTS	AY	DH
P2	08.12.14	INTERSECTIONS 1, 9 AND 13 MODIFIED AS PER COMMENTS	AY	DH
P1	08.12.14	ISSUED FOR INFORMATION	AY	DH

© Cardno Limited All Rights Reserved.
This document is produced by Cardno Limited solely for the benefit of and use by the client in accordance with the terms of the retainer. Cardno Limited does not and shall not assume any responsibility or liability whatsoever to any third party arising out of any use or reliance by third party on the content of this document.

0 12.5 25 50
1:2500 @ A3

WARNING
BEWARE OF UNDERGROUND SERVICES
THE LOCATIONS OF UNDERGROUND SERVICES SHOWN ARE APPROXIMATE ONLY AND THEIR EXACT POSITION SHOULD BE PROVEN ON SITE.

GENERAL NOTES

1. ALL DIMENSIONS TO FACE OF KERB AND CHANNEL U.N.O.
2. CADASTRAL INFORMATION OBTAINED FROM VICMAP DATA.
3. LAND AREA VALUES HAVE BEEN ROUNDED UP TO THE NEAREST TEN.



ABN: 47 106 610 913
501 Swanston Street, Melbourne, VIC Australia 3000
Phone (+61 3) 8415 7777 Fax (+61 3) 8415 7788
Email: victoria@cardno.com.au Web: www.cardno.com.au/victoria

Drawn	A.YIANNOUDES
Designed	A.YIANNOUDES
Checked	G.JARRETT
Authorised	D.HO

Client **WOLLERT PSP**

Project **WOLLERT PSP
WOLLERT**

Title **DRAFT LAND REQUIREMENTS
FUNCTIONAL LAYOUT
KOUKOURA DRIVE 'A' & 'B'**

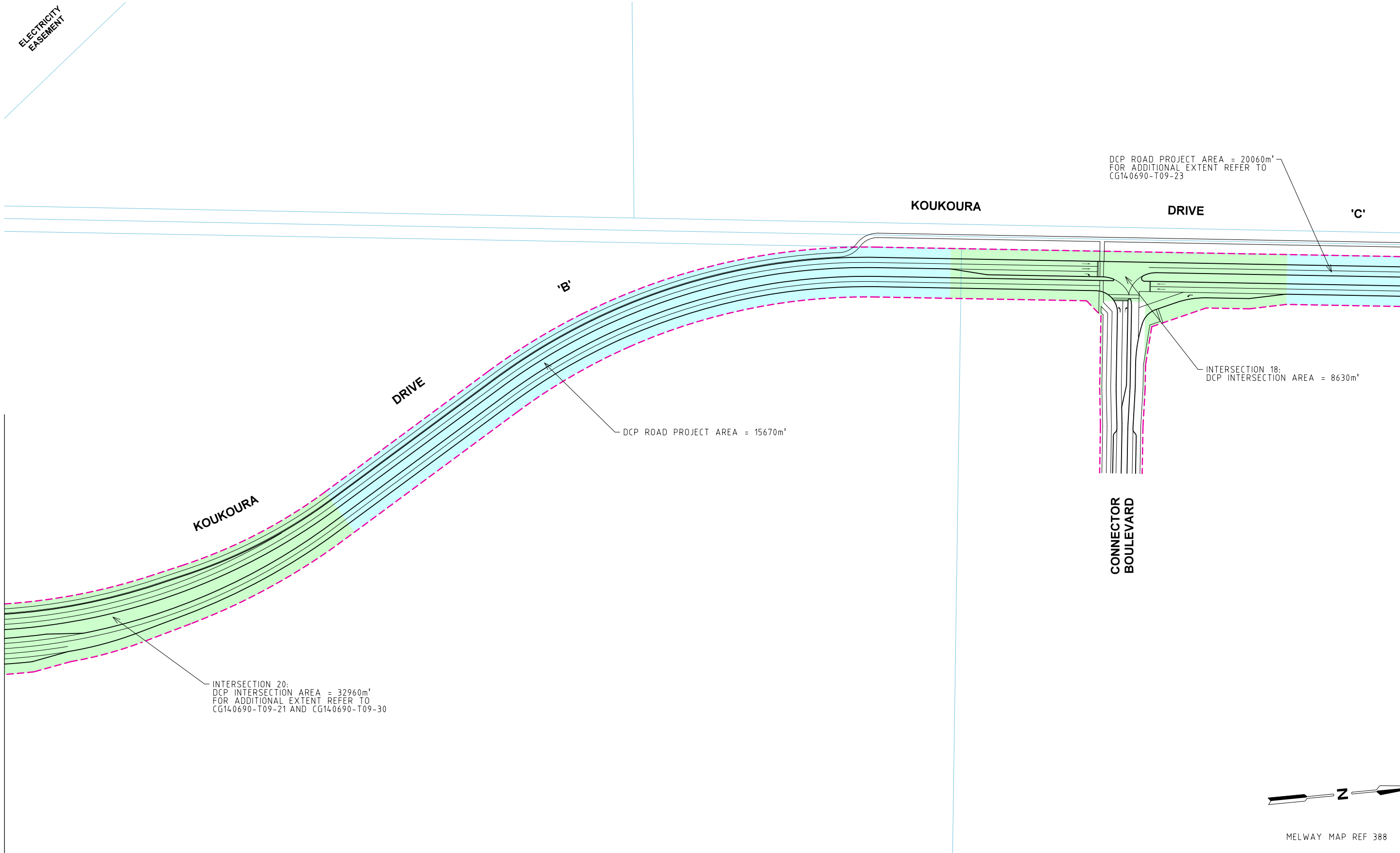
Status **PRELIMINARY**
NOT TO BE USED FOR CONSTRUCTION PURPOSES

Date	08.12.14	Scale	1:2500	Size	A3
Project Number	CG140690	Sheet Number	T09 - 21	Revision	P4

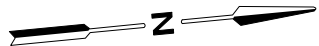
CAD FILE: C:\DATA\TRAFFIC\CG140690 - Wollert PSP\Drawings\CG140690-T09P4.dgn
DATE PLOTTED: 19/03/2015 11:55:56 AM BY: andrewjannoudes

FOR CONTINUATION REFER TO CARDNO SHEET NUMBER T09-21

ELECTRICITY
EASEMENT



FOR CONTINUATION REFER TO CARDNO SHEET NUMBER T09-23



MELWAY MAP REF 388

FOR DISCUSSION ONLY

Rev	Date	Description	Drawn	Appr.
P4	19.03.15	MINOR AMENDMENTS TO PAO AND INTERSECTIONS 23 & 24	AY	DH
P3	19.03.15	AMENDED AS PER COMMENTS	AY	DH
P2	08.12.14	INTERSECTIONS 1, 9 AND 13 MODIFIED AS PER COMMENTS	AY	DH
P1	08.12.14	ISSUED FOR INFORMATION	AY	DH

© Cardno Limited All Rights Reserved.
This document is produced by Cardno Limited solely for the benefit of and use by the client in accordance with the terms of the retainer. Cardno Limited does not and shall not assume any responsibility or liability whatsoever to any third party arising out of any use or reliance by third party on the content of this document.

0 12.5 25 50
1:2500 @ A3

WARNING
BEWARE OF UNDERGROUND SERVICES
THE LOCATIONS OF UNDERGROUND SERVICES SHOWN ARE APPROXIMATE ONLY AND THEIR EXACT POSITION SHOULD BE PROVEN ON SITE.

GENERAL NOTES

1. ALL DIMENSIONS TO FACE OF KERB AND CHANNEL U.N.O.
2. CADASTRAL INFORMATION OBTAINED FROM VICMAP DATA.
3. LAND AREA VALUES HAVE BEEN ROUNDED UP TO THE NEAREST TEN.



ABN: 47 106 610 913
501 Swanston Street, Melbourne, VIC Australia 3000
Phone (+61 3) 8415 7777 Fax (+61 3) 8415 7788
Email: victoria@cardno.com.au Web: www.cardno.com.au/victoria

Drawn	A.YIANNOUDES
Designed	A.YIANNOUDES
Checked	G.JARRETT
Authorised	D.HO

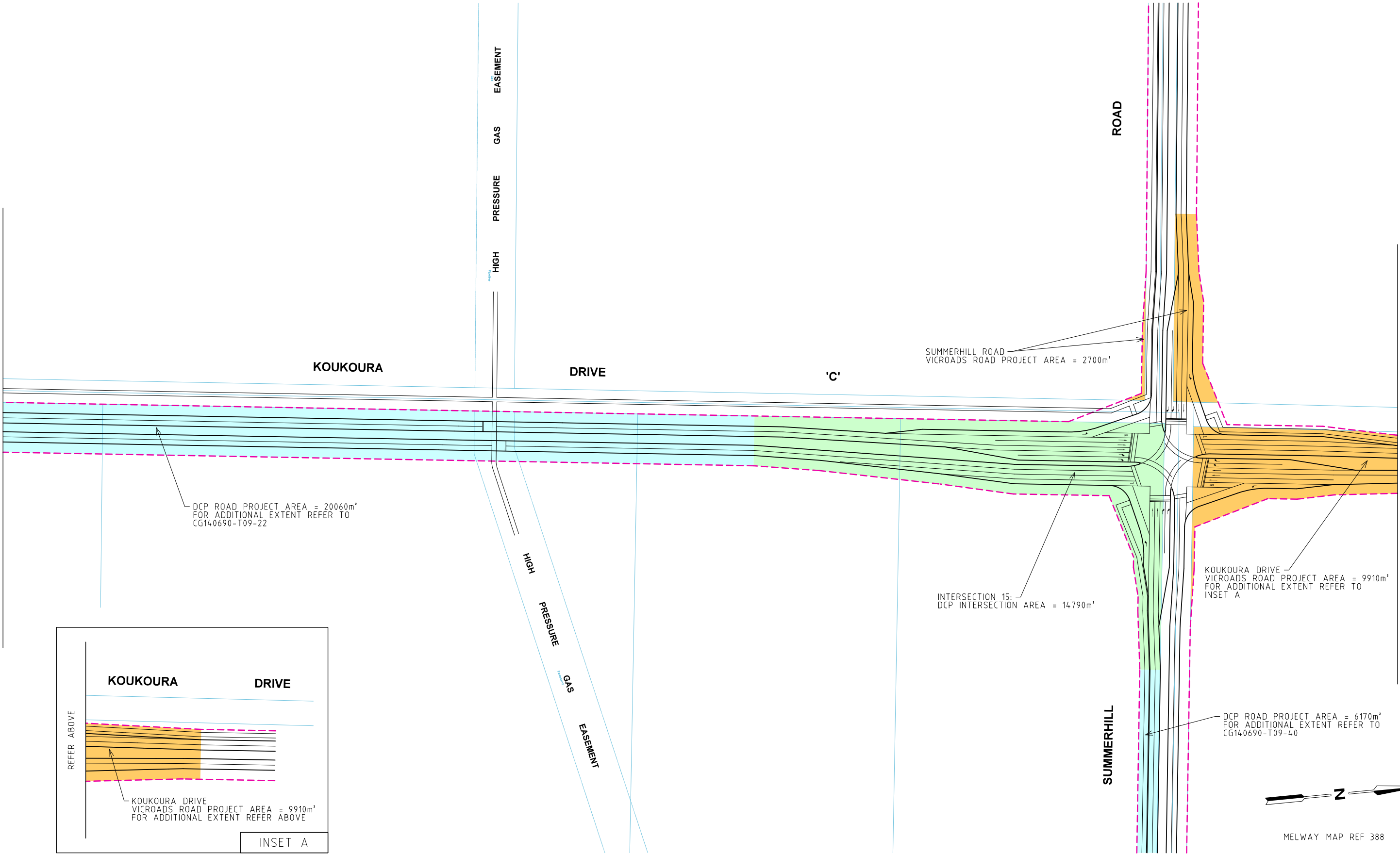
Client WOLLERT PSP

Project WOLLERT PSP
WOLLERT

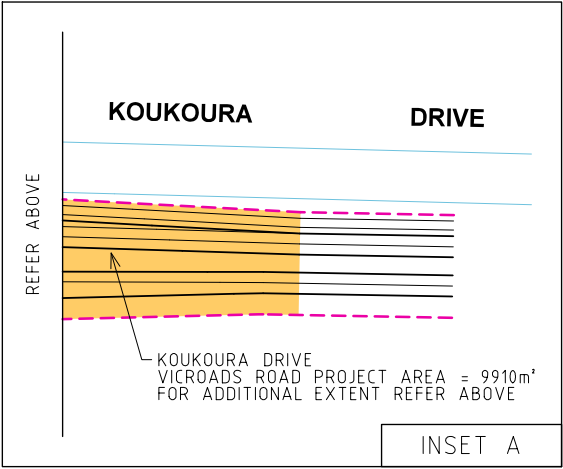
Title DRAFT LAND REQUIREMENTS
FUNCTIONAL LAYOUT
KOUKOURA DRIVE 'B' & 'C'

Status	PRELIMINARY NOT TO BE USED FOR CONSTRUCTION PURPOSES		
Date	08.12.14	Scale	1:2500
Project Number	CG140690	Sheet Number	T09 - 22
Size	A3	Revision	P4

FOR CONTINUATION REFER TO CARDNO SHEET NUMBER T09-22



REFER TO INSET A



MELWAY MAP REF 388

FOR DISCUSSION ONLY

Rev	Date	Description	Drawn	Appr.
P4	19.03.15	MINOR AMENDMENTS TO PAO AND INTERSECTIONS 23 & 24	AY	DH
P3	19.03.15	AMENDED AS PER COMMENTS	AY	DH
P2	08.12.14	INTERSECTIONS 1, 9 AND 13 MODIFIED AS PER COMMENTS	AY	DH
P1	08.12.14	ISSUED FOR INFORMATION	AY	DH

© Cardno Limited All Rights Reserved.
This document is produced by Cardno Limited solely for the benefit of and use by the client in accordance with the terms of the retainer. Cardno Limited does not and shall not assume any responsibility or liability whatsoever to any third party arising out of any use or reliance by third party on the content of this document.

0 12.5 25 50
1:2500 @ A3

WARNING
BEWARE OF UNDERGROUND SERVICES
THE LOCATIONS OF UNDERGROUND SERVICES SHOWN ARE APPROXIMATE ONLY AND THEIR EXACT POSITION SHOULD BE PROVEN ON SITE.

- GENERAL NOTES
1. ALL DIMENSIONS TO FACE OF KERB AND CHANNEL U.N.O.
 2. CADASTRAL INFORMATION OBTAINED FROM VICMAP DATA.
 3. LAND AREA VALUES HAVE BEEN ROUNDED UP TO THE NEAREST TEN.



ABN: 47 106 610 913
501 Swanston Street, Melbourne, VIC Australia 3000
Phone (+61 3) 8415 7777 Fax (+61 3) 8415 7788
Email: victoria@cardno.com.au Web: www.cardno.com.au/victoria

Drawn	A.YIANNOUDES
Designed	A.YIANNOUDES
Checked	G.JARRETT
Authorised	D.HO

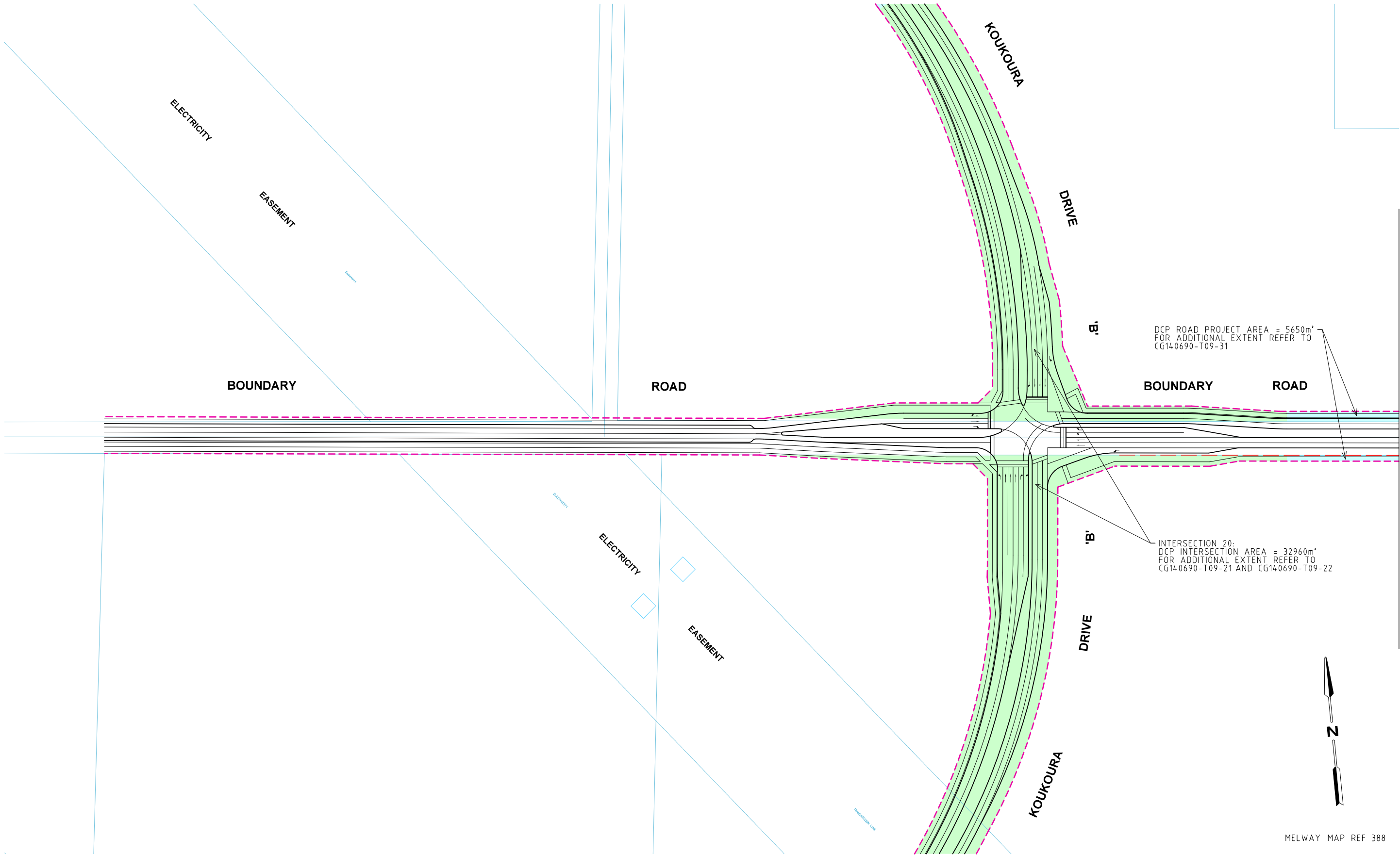
Client **WOLLERT PSP**

Project **WOLLERT PSP
WOLLERT**

Title **DRAFT LAND REQUIREMENTS
FUNCTIONAL LAYOUT
KOUKOURA DRIVE 'C'**

Status **PRELIMINARY**
NOT TO BE USED FOR CONSTRUCTION PURPOSES

Date	08.12.14	Scale	1:2500	Size	A3
Project Number	CG140690	Sheet Number	T09 - 23	Revision	P4



FOR CONTINUATION REFER TO CARDNO SHEET NUMBER T09-31

FOR DISCUSSION ONLY

Rev	Date	Description	Drawn	Appr.
P4	19.03.15	MINOR AMENDMENTS TO PAO AND INTERSECTIONS 23 & 24	AY	DH
P3	19.03.15	AMENDED AS PER COMMENTS	AY	DH
P2	08.12.14	INTERSECTIONS 1, 9 AND 13 MODIFIED AS PER COMMENTS	AY	DH
P1	08.12.14	ISSUED FOR INFORMATION	AY	DH

© Cardno Limited All Rights Reserved.
This document is produced by Cardno Limited solely for the benefit of and use by the client in accordance with the terms of the retainer. Cardno Limited does not and shall not assume any responsibility or liability whatsoever to any third party arising out of any use or reliance by third party on the content of this document.

0 12.5 25 50
1:2500 @ A3

WARNING
BEWARE OF UNDERGROUND SERVICES
THE LOCATIONS OF UNDERGROUND SERVICES SHOWN ARE APPROXIMATE ONLY AND THEIR EXACT POSITION SHOULD BE PROVEN ON SITE.

- GENERAL NOTES
1. ALL DIMENSIONS TO FACE OF KERB AND CHANNEL U.N.O.
 2. CADASTRAL INFORMATION OBTAINED FROM VICMAP DATA.
 3. LAND AREA VALUES HAVE BEEN ROUNDED UP TO THE NEAREST TEN.



Cardno
Shaping the Future

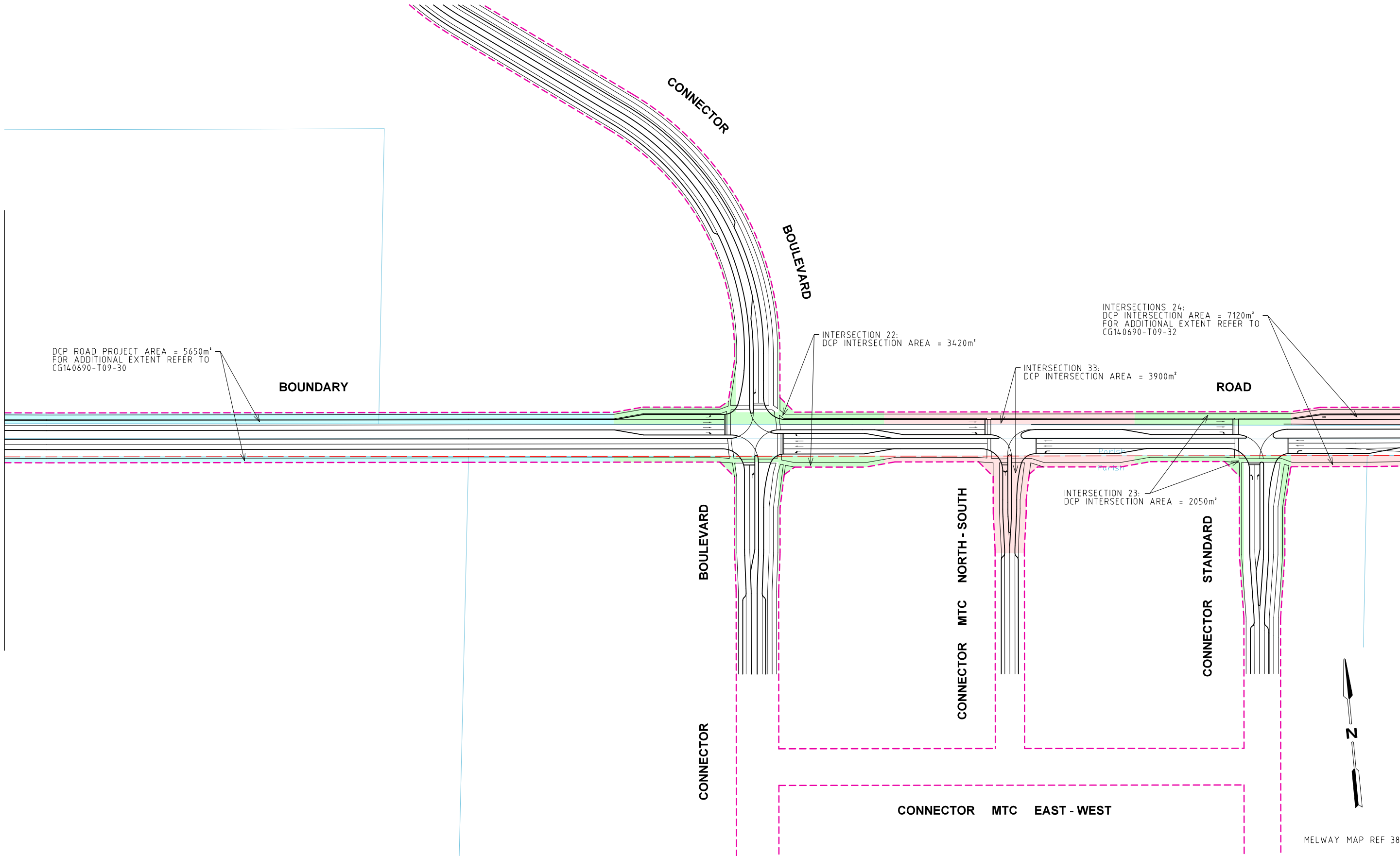
ABN: 47 106 610 913
501 Swanston Street, Melbourne, VIC Australia 3000
Phone (+61 3) 8415 7777 Fax (+61 3) 8415 7788
Email: victoria@cardno.com.au Web: www.cardno.com.au/victoria

Drawn	A.YIANNOUDES
Designed	A.YIANNOUDES
Checked	G.JARRETT
Authorised	D.HO

Client	WOLLERT PSP
Project	WOLLERT PSP WOLLERT
Title	DRAFT LAND REQUIREMENTS FUNCTIONAL LAYOUT BOUNDARY ROAD

Status	PRELIMINARY NOT TO BE USED FOR CONSTRUCTION PURPOSES		
Date	08.12.14	Scale	1:2500
Project Number	CG140690	Sheet Number	T09 - 30
Revision			P4

FOR CONTINUATION REFER TO CARDNO SHEET NUMBER T09-30



FOR CONTINUATION REFER TO CARDNO SHEET NUMBER T09-32

P4	19.03.15	MINOR AMENDMENTS TO PAO AND INTERSECTIONS 23 & 24	AY	DH	
P3	19.03.15	AMENDED AS PER COMMENTS	AY	DH	
P2	08.12.14	INTERSECTIONS 1, 9 AND 13 MODIFIED AS PER COMMENTS	AY	DH	
P1	08.12.14	ISSUED FOR INFORMATION	AY	DH	
Rev	Date	Description	Drawn	Appr.	

© Cardno Limited All Rights Reserved.
This document is produced by Cardno Limited solely for the benefit of and use by the client in accordance with the terms of the retainer. Cardno Limited does not and shall not assume any responsibility or liability whatsoever to any third party arising out of any use or reliance by third party on the content of this document.

0 12.5 25 50
1:2500 @ A3

WARNING
BEWARE OF UNDERGROUND SERVICES
THE LOCATIONS OF UNDERGROUND SERVICES SHOWN ARE APPROXIMATE ONLY AND THEIR EXACT POSITION SHOULD BE PROVEN ON SITE.

GENERAL NOTES

1. ALL DIMENSIONS TO FACE OF KERB AND CHANNEL U.N.O.
2. CADASTRAL INFORMATION OBTAINED FROM VICMAP DATA.
3. LAND AREA VALUES HAVE BEEN ROUNDED UP TO THE NEAREST TEN.



ABN: 47 106 610 913
501 Swanston Street, Melbourne, VIC Australia 3000
Phone (+61 3) 8415 7777 Fax (+61 3) 8415 7788
Email: victoria@cardno.com.au Web: www.cardno.com.au/victoria

Drawn	A.YIANNOUDES
Designed	A.YIANNOUDES
Checked	G.JARRETT
Authorised	D.HO

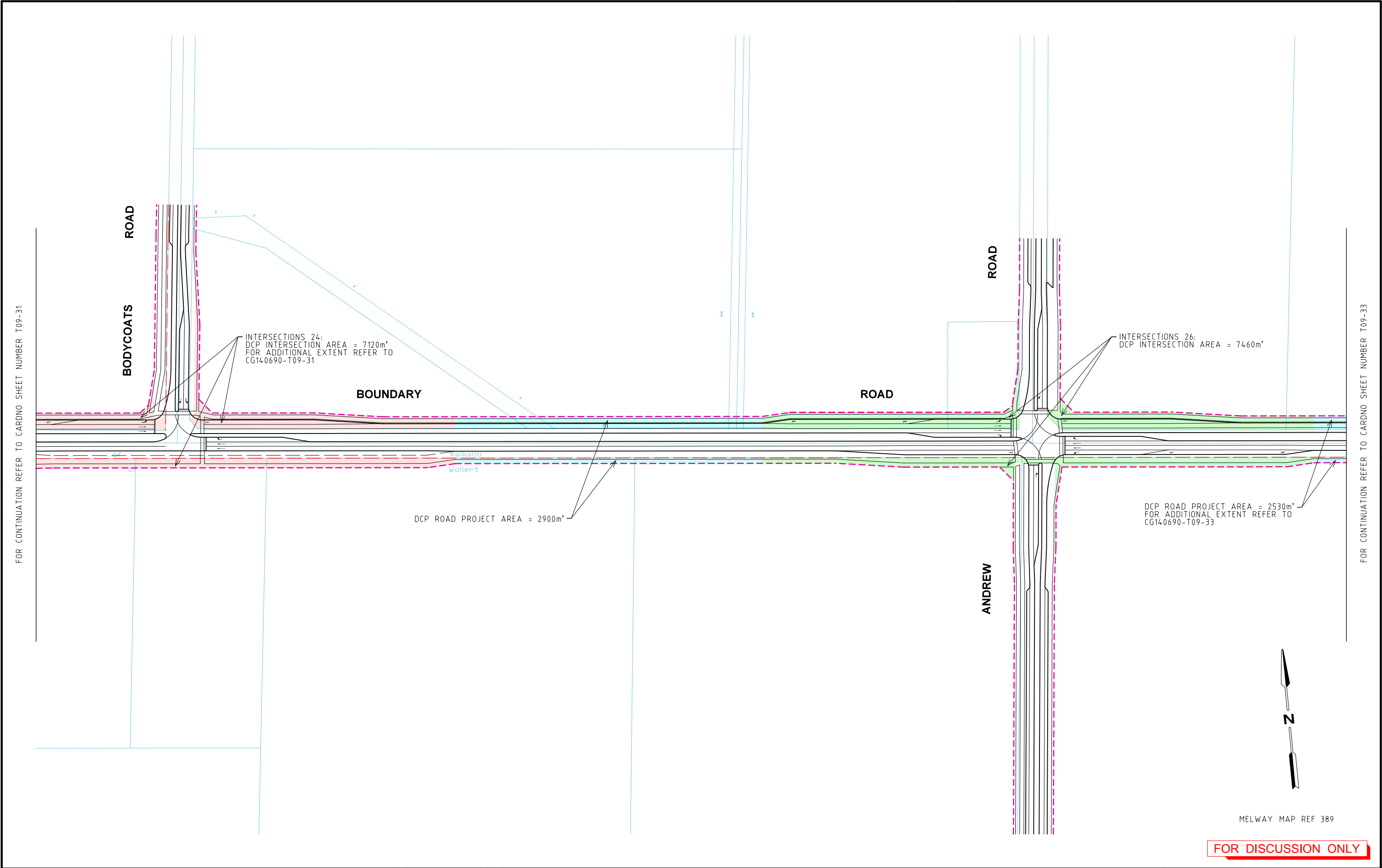
Client WOLLERT PSP

Project WOLLERT PSP
WOLLERT

Title DRAFT LAND REQUIREMENTS
FUNCTIONAL LAYOUT
BOUNDARY ROAD

Status **PRELIMINARY**
NOT TO BE USED FOR CONSTRUCTION PURPOSES

Date	08.12.14	Scale	1:2500	Size	A3
Project Number	CG140690	Sheet Number	T09 - 31	Revision	P4



FOR DISCUSSION ONLY

P4	19.03.15	MINOR AMENDMENTS TO PAO AND INTERSECTIONS 23 & 24	AY	DH	
P3	19.03.15	AMENDED AS PER COMMENTS	AY	DH	
P2	08.12.14	INTERSECTIONS 1, 9 AND 13 MODIFIED AS PER COMMENTS	AY	DH	
P1	08.12.14	ISSUED FOR INFORMATION	AY	DH	
Rev	Date	Description	Drawn	Appr.	

© Cardno Limited All Rights Reserved.
This document is produced by Cardno Limited solely for the benefit of and use by the client in accordance with the terms of the retainer. Cardno Limited does not and shall not assume any responsibility or liability whatsoever to any third party arising out of any use or reliance by third party on the content of this document.

012.52550

1:2500 @ A3

WARNING

BEWARE OF UNDERGROUND SERVICES

THE LOCATIONS OF UNDERGROUND SERVICES SHOWN ARE APPROXIMATE ONLY AND THEIR EXACT POSITION SHOULD BE PROVEN ON SITE.

- GENERAL NOTES
1. ALL DIMENSIONS TO FACE OF KERB AND CHANNEL U.N.O.
 2. CADASTRAL INFORMATION OBTAINED FROM VICMAP DATA.
 3. LAND AREA VALUES HAVE BEEN ROUNDED UP TO THE NEAREST TEN.

Cardno

Shaping the Future

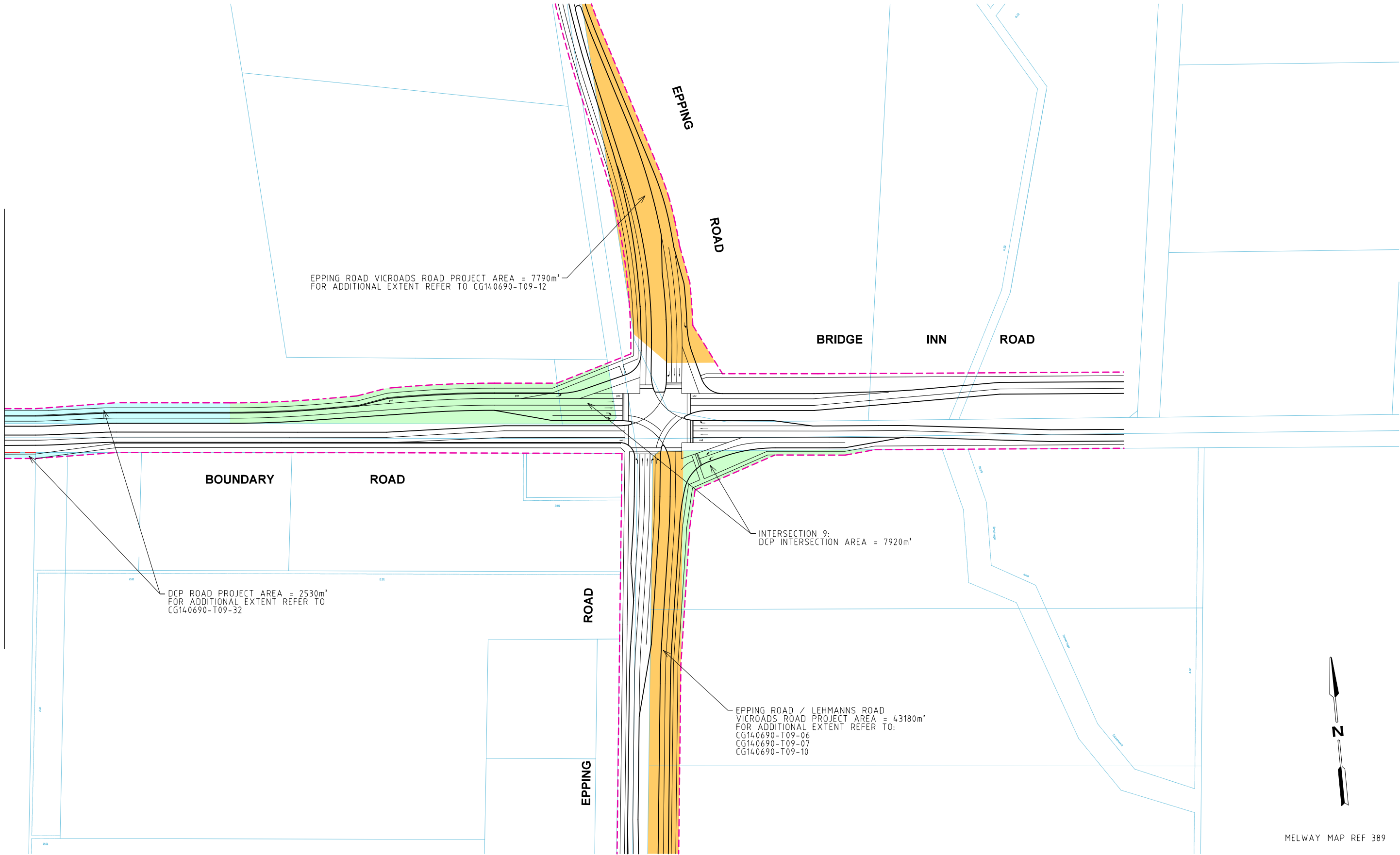
ABN: 47 106 610 913
501 Swanston Street, Melbourne, VIC Australia 3000
Phone (+61 3) 8415 7777 Fax (+61 3) 8415 7788
Email: victoria@cardno.com.au Web: www.cardno.com.au/victoria

Drawn	A.YIANNOUDES
Designed	A.YIANNOUDES
Checked	G.JARRETT
Authorised	D.HO

Client	WOLLERT PSP
Project	WOLLERT PSP WOLLERT
Title	DRAFT LAND REQUIREMENTS FUNCTIONAL LAYOUT BOUNDARY ROAD

Status	PRELIMINARY NOT TO BE USED FOR CONSTRUCTION PURPOSES		
Date	08.12.14	Scale	1:2500
Project Number	CG140690	Sheet Number	T09 - 32
		Revision	P4

FOR CONTINUATION REFER TO CARDNO SHEET NUMBER T09-32



FOR DISCUSSION ONLY

Rev	Date	Description	Drawn	Appr.
P4	19.03.15	MINOR AMENDMENTS TO PAO AND INTERSECTIONS 23 & 24	AY	DH
P3	19.03.15	AMENDED AS PER COMMENTS	AY	DH
P2	08.12.14	INTERSECTIONS 1, 9 AND 13 MODIFIED AS PER COMMENTS	AY	DH
P1	08.12.14	ISSUED FOR INFORMATION	AY	DH

© Cardno Limited All Rights Reserved.
This document is produced by Cardno Limited solely for the benefit of and use by the client in accordance with the terms of the retainer. Cardno Limited does not and shall not assume any responsibility or liability whatsoever to any third party arising out of any use or reliance by third party on the content of this document.

0 12.5 25 50
1:2500 @ A3

WARNING
BEWARE OF UNDERGROUND SERVICES
THE LOCATIONS OF UNDERGROUND SERVICES SHOWN ARE APPROXIMATE ONLY AND THEIR EXACT POSITION SHOULD BE PROVEN ON SITE.

GENERAL NOTES

1. ALL DIMENSIONS TO FACE OF KERB AND CHANNEL U.N.O.
2. CADASTRAL INFORMATION OBTAINED FROM VICMAP DATA.
3. LAND AREA VALUES HAVE BEEN ROUNDED UP TO THE NEAREST TEN.



ABN: 47 106 610 913
501 Swanston Street, Melbourne, VIC Australia 3000
Phone (+61 3) 8415 7777 Fax (+61 3) 8415 7788
Email: victoria@cardno.com.au Web: www.cardno.com.au/victoria

Drawn	A.YIANNOUDES
Designed	A.YIANNOUDES
Checked	G.JARRETT
Authorised	D.HO


Client **WOLLERT PSP**

Project **WOLLERT PSP
WOLLERT**

Title **DRAFT LAND REQUIREMENTS
FUNCTIONAL LAYOUT
BOUNDARY ROAD**

Status **PRELIMINARY**
NOT TO BE USED FOR CONSTRUCTION PURPOSES

Date	08.12.14	Scale	1:2500	Size	A3
Project Number	CG140690	Sheet Number	T09 - 33	Revision	P4



FOR DISCUSSION ONLY

Rev	Date	Description	Drawn	Appr.
P4	19.03.15	MINOR AMENDMENTS TO PAO AND INTERSECTIONS 23 & 24	AY	DH
P3	19.03.15	AMENDED AS PER COMMENTS	AY	DH
P2	08.12.14	INTERSECTIONS 1, 9 AND 13 MODIFIED AS PER COMMENTS	AY	DH
P1	08.12.14	ISSUED FOR INFORMATION	AY	DH

© Cardno Limited All Rights Reserved.
This document is produced by Cardno Limited solely for the benefit of and use by the client in accordance with the terms of the retainer. Cardno Limited does not and shall not assume any responsibility or liability whatsoever to any third party arising out of any use or reliance by third party on the content of this document.

0 12.5 25 50
1:2500 @ A3

WARNING
BEWARE OF UNDERGROUND SERVICES
THE LOCATIONS OF UNDERGROUND SERVICES SHOWN ARE APPROXIMATE ONLY AND THEIR EXACT POSITION SHOULD BE PROVEN ON SITE.

- GENERAL NOTES
1. ALL DIMENSIONS TO FACE OF KERB AND CHANNEL U.N.O.
 2. CADASTRAL INFORMATION OBTAINED FROM VICMAP DATA.
 3. LAND AREA VALUES HAVE BEEN ROUNDED UP TO THE NEAREST TEN.



Cardno
Shaping the Future

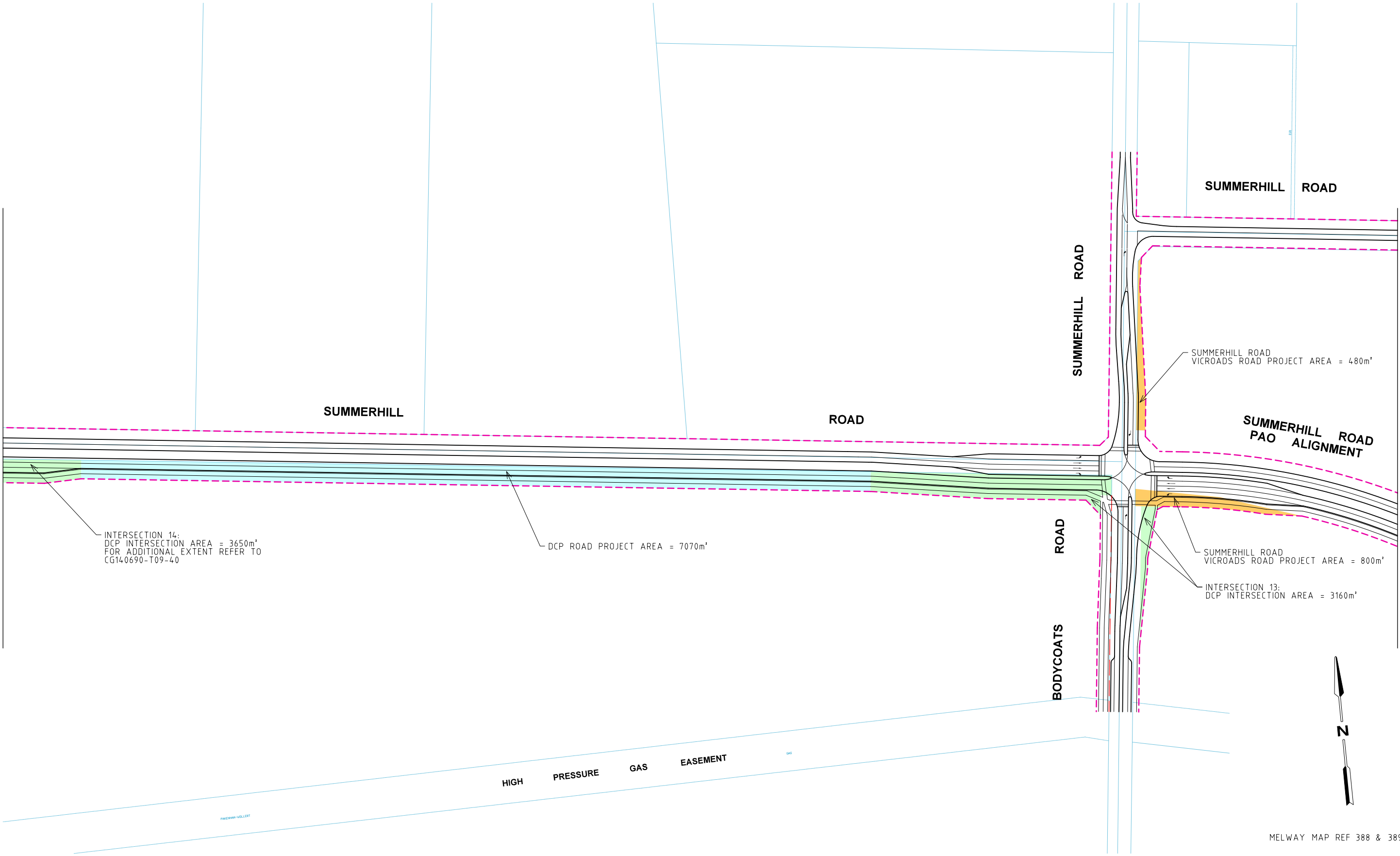
ABN: 47 106 610 913
501 Swanston Street, Melbourne, VIC Australia 3000
Phone (+61 3) 8415 7777 Fax (+61 3) 8415 7788
Email: victoria@cardno.com.au Web: www.cardno.com.au/victoria

Drawn	A.YIANNOUDES
Designed	A.YIANNOUDES
Checked	G.JARRETT
Authorised	D.HO

Client	WOLLERT PSP
Project	WOLLERT PSP WOLLERT
Title	DRAFT LAND REQUIREMENTS FUNCTIONAL LAYOUT SUMMERHILL ROAD

Status	PRELIMINARY NOT TO BE USED FOR CONSTRUCTION PURPOSES		
Date	08.12.14	Scale	1:2500
Project Number	CG140690	Sheet Number	T09 - 40
		Revision	P4

FOR CONTINUATION REFER TO CARDNO SHEET NUMBER T09-40



FOR CONTINUATION REFER TO CARDNO SHEET NUMBER T09-42

MELWAY MAP REF 388 & 389

FOR DISCUSSION ONLY

Rev	Date	Description	Drawn	Appr.
P4	19.03.15	MINOR AMENDMENTS TO PAO AND INTERSECTIONS 23 & 24	AY	DH
P3	19.03.15	AMENDED AS PER COMMENTS	AY	DH
P2	08.12.14	INTERSECTIONS 1, 9 AND 13 MODIFIED AS PER COMMENTS	AY	DH
P1	08.12.14	ISSUED FOR INFORMATION	AY	DH

© Cardno Limited All Rights Reserved.
This document is produced by Cardno Limited solely for the benefit of and use by the client in accordance with the terms of the retainer. Cardno Limited does not and shall not assume any responsibility or liability whatsoever to any third party arising out of any use or reliance by third party on the content of this document.

0 12.5 25 50
1:2500 @ A3

WARNING
BEWARE OF UNDERGROUND SERVICES
THE LOCATIONS OF UNDERGROUND SERVICES SHOWN ARE APPROXIMATE ONLY AND THEIR EXACT POSITION SHOULD BE PROVEN ON SITE.

GENERAL NOTES

- ALL DIMENSIONS TO FACE OF KERB AND CHANNEL U.N.O.
- CADASTRAL INFORMATION OBTAINED FROM VICMAP DATA.
- LAND AREA VALUES HAVE BEEN ROUNDED UP TO THE NEAREST TEN.



ABN: 47 106 610 913
501 Swanston Street, Melbourne, VIC Australia 3000
Phone (+61 3) 8415 7777 Fax (+61 3) 8415 7788
Email: victoria@cardno.com.au Web: www.cardno.com.au/victoria

Drawn	A.YIANNOUDES
Designed	A.YIANNOUDES
Checked	G.JARRETT
Authorised	D.HO

Client WOLLERT PSP

Project WOLLERT PSP
WOLLERT

Title DRAFT LAND REQUIREMENTS
FUNCTIONAL LAYOUT
SUMMERHILL ROAD

Status **PRELIMINARY**
NOT TO BE USED FOR CONSTRUCTION PURPOSES

Date	08.12.14	Scale	1:2500	Size	A3
Project Number	CG140690	Sheet Number	T09 - 41	Revision	P4