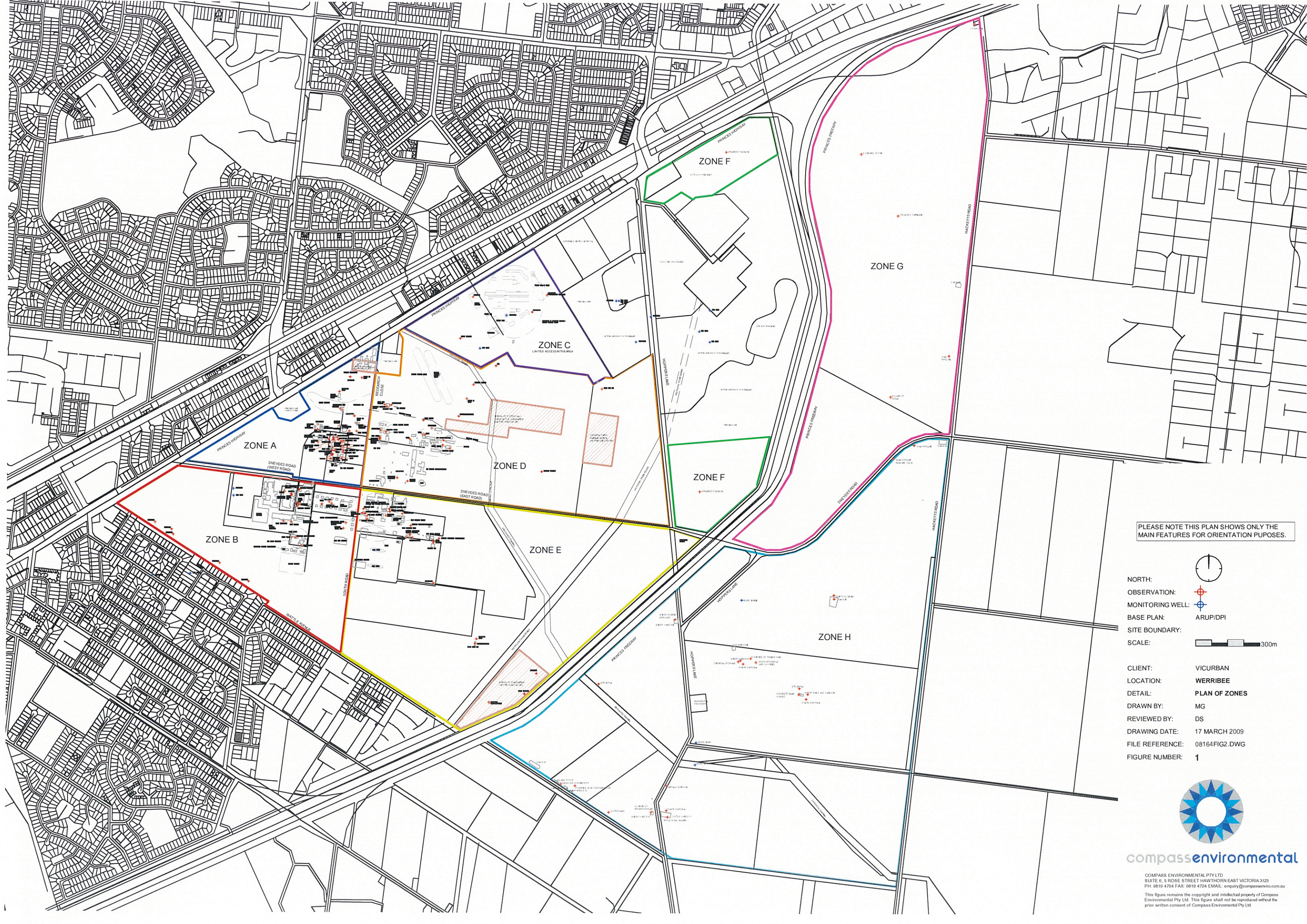


FIGURES



PLEASE NOTE THIS PLAN SHOWS ONLY THE
MAIN FEATURES FOR ORIENTATION PURPOSES.

- NORTH:

OBSERVATION:

MONITORING WELL:

BASE PLAN:

SITE BOUNDARY:

SCALE:
-
- CLIENT:

LOCATION:

DETAIL:

DRAWN BY:

REVIEWED BY:

DRAWING DATE:

FILE REFERENCE:

FIGURE NUMBER:
- VICURBAN

WERRIBEE

PLAN OF ZONES

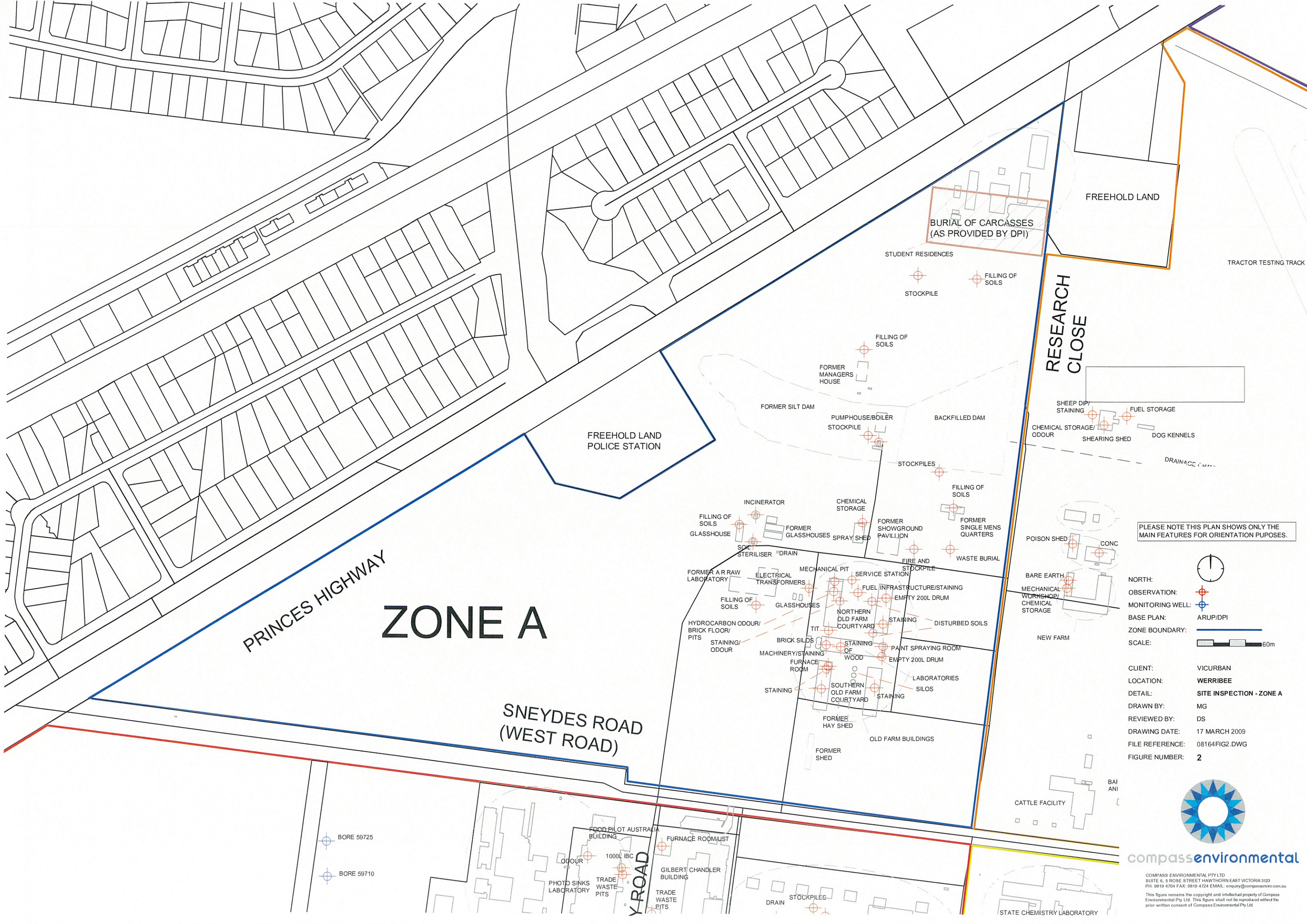
MG

DS

17 MARCH 2009

08164FIG2.DWG

1



PRINCES HIGHVv

SNEYDES ROAD
(WEST ROAD)

ZONE B

PLEASE NOTE THIS PLAN SHOWS ONLY THE
MAIN FEATURES FOR ORIENTATION PURPOSES.



ARUP/DPI

AROM/DTI

VICURBAN

WERRIBEE

SITE INSPECTION REPORT

SITE INSPECTION

MG

DS

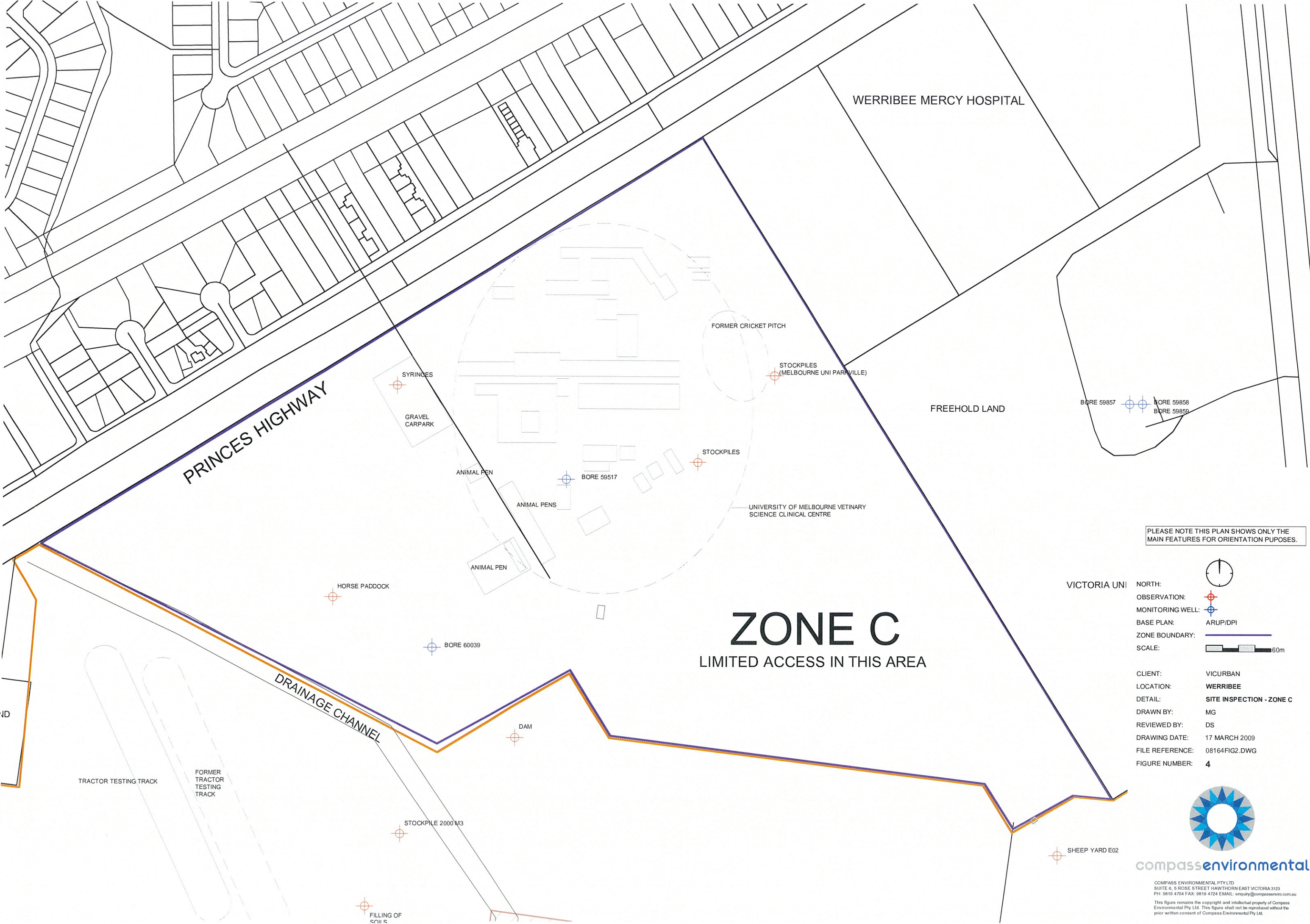
17 MARCH 2004



compassenvironmental






COMPASS ENVIRONMENTAL PTY LTD
SUITE 6, 5 ROSE STREET HAWTHORN EAST VICTORIA 3123
PH: 9819 4704 FAX: 9819 4724 EMAIL: enquiry@compassenviro.com.au

This figure remains the copyright and intellectual property of Compass Environmental Pty Ltd. This figure shall not be reproduced without the prior written consent of Compass Environmental Pty Ltd.



PLEASE NOTE THIS PLAN SHOWS ONLY THE
MAIN FEATURES FOR ORIENTATION PUPOSES.

VICTORIA UNI

NORTH:	
OBSERVATION:	
MONITORING WELL:	
BASE PLAN:	ARUP/DPI
ZONE BOUNDARY:	
SCALE:	 60m
CLIENT:	VICURBAN
LOCATION:	WERRIBEE
DETAIL:	SITE INSPECTION - ZONE C
DRAWN BY:	MG
REVIEWED BY:	DS
DRAWING DATE:	17 MARCH 2009
FILE REFERENCE:	08164FIG2.DWG
FIGURE NUMBER:	4



compassenvironmental

COMPASS ENVIRONMENTAL PTY LTD
SUITE 6, 5 ROSE STREET HAWTHORN EAST VICTORIA 3123
PH: 9819 4704 FAX: 9819 4724 EMAIL: enquiry@compassenviro.com.au
This figure remains the copyright and intellectual property of Compass
Environmental Pty Ltd. This figure shall not be reproduced without the
prior written consent of Compass Environmental Pty Ltd.