










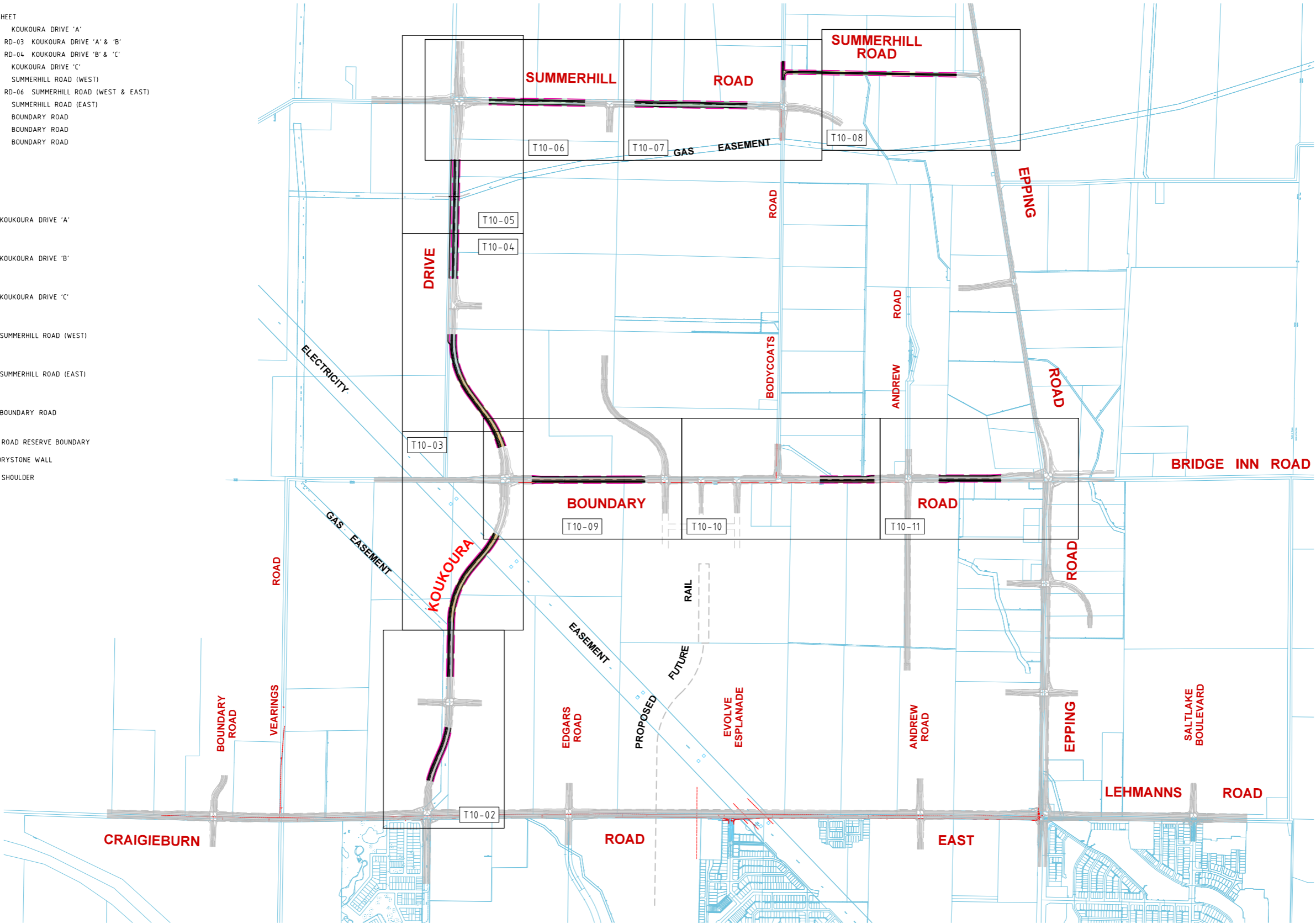
WOLLERT PSP
INTERIM ROAD PROJECTS

DRAWING LIST

CG140690-T10-00	COVER SHEET
CG140690-T10-02	RD-02 KOUKOURA DRIVE 'A'
CG140690-T10-03	RD-02 & RD-03 KOUKOURA DRIVE 'A' & 'B'
CG140690-T10-04	RD-03 & RD-04 KOUKOURA DRIVE 'B' & 'C'
CG140690-T10-05	RD-04 KOUKOURA DRIVE 'C'
CG140690-T10-06	RD-05 SUMMERHILL ROAD (WEST)
CG140690-T10-07	RD-05 & RD-06 SUMMERHILL ROAD (WEST & EAST)
CG140690-T10-08	RD-06 SUMMERHILL ROAD (EAST)
CG140690-T10-09	RD-07 BOUNDARY ROAD
CG140690-T10-10	RD-07 BOUNDARY ROAD
CG140690-T10-11	RD-07 BOUNDARY ROAD

LEGEND

	RD-02 KOUKOURA DRIVE 'A'
	RD-03 KOUKOURA DRIVE 'B'
	RD-04 KOUKOURA DRIVE 'C'
	RD-05 SUMMERHILL ROAD (WEST)
	RD-06 SUMMERHILL ROAD (EAST)
	RD-07 BOUNDARY ROAD
	PROPOSED ROAD RESERVE BOUNDARY
	EXISTING DRYSTONE WALL
	PROPOSED SHOULDER



MELWAY MAP REF 388 & 389

FOR DISCUSSION ONLY

Rev	Date	Description	Drawn	Appr.
P2	12.12.14	AMENDED AS PER COUNCIL COMMENTS	AY	DH
P1	11.12.14	ISSUED FOR INFORMATION	AY	DH

© Cardno Limited All Rights Reserved.
This document is produced by Cardno Limited solely for the benefit of and use by the client in accordance with the terms of the retainer. Cardno Limited does not and shall not assume any responsibility or liability whatsoever to any third party arising out of any use or reliance by third party on the content of this document.

0 100 200 400
1:20,000 @ A3

WARNING
BEWARE OF UNDERGROUND SERVICES
THE LOCATIONS OF UNDERGROUND SERVICES SHOWN ARE APPROXIMATE ONLY AND THEIR EXACT POSITION SHOULD BE PROVEN ON SITE.

GENERAL NOTES
1. ALL DIMENSIONS TO FACE OF KERB AND CHANNEL U.N.O.
2. CADASTRAL INFORMATION OBTAINED FROM VICMAP DATA.
3. ULTIMATE ROAD DESIGN SHOWN IN GREY


Cardno
Shaping the Future
ABN: 47 106 610 913
150 Oxford Street, Collingwood, VIC Australia 3066
Phone (+61 3) 8415 7777 Fax (+61 3) 8415 7788
Email: victoria@cardno.com.au Web: www.cardno.com.au/victoria

Drawn	A.YIANNOUDES
Designed	A.YIANNOUDES
Checked	G.JARRETT
Authorised	D.HO

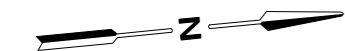
Client	WOLLERT PSP
Project	WOLLERT PSP WOLLERT
Title	INTERIM ROAD PROJECTS FUNCTIONAL LAYOUT COVER SHEET - LOCALITY PLAN

Status	PRELIMINARY NOT TO BE USED FOR CONSTRUCTION PURPOSES		
Date	11.12.14	Scale	1:20,000
Project Number	CG140690	Sheet Number	T10 - 00
		Revision	P2



FOR DISCUSSION ONLY

						© Cardno Limited All Rights Reserved. This document is produced by Cardno Limited solely for the benefit of and use by the client in accordance with the terms of the retainer. Cardno Limited does not and shall not assume any responsibility or liability whatsoever to any third party arising out of any use or reliance by third party on the content of this document.		<div><div>012.52550</div><div>1:2500 @ A3</div></div> <div><div>WARNING</div><div>BEWARE OF UNDERGROUND SERVICES</div><div>THE LOCATIONS OF UNDERGROUND SERVICES SHOWN ARE APPROXIMATE ONLY AND THEIR EXACT POSITION SHOULD BE PROVEN ON SITE.</div></div>		<div>GENERAL NOTES</div> <div>1. ALL DIMENSIONS TO FACE OF KERB AND CHANNEL U.N.O.</div> <div>2. CADASTRAL INFORMATION OBTAINED FROM VICMAP DATA.</div> <div>3. ULTIMATE ROAD DESIGN SHOWN IN GREY</div>		<div><div><div><div><div></div></div><div><div>Cardno</div><div>Shaping the Future</div></div></div><div><div>ABN: 47 106 610 913</div><div>150 Oxford Street, Collingwood, VIC Australia 3066</div><div>Phone (+61 3) 8415 7777 Fax (+61 3) 8415 7788</div><div>Email: victoria@cardno.com.au Web: www.cardno.com.au/victoria</div></div></div></div>		<div>Drawn A.YIANNOUDES</div> <div>Designed A.YIANNOUDES</div> <div>Checked G.JARRETT</div> <div>Authorised D.HO</div>		<div>Client WOLLERT PSP</div> <div>Project WOLLERT PSP WOLLERT</div> <div>Title INTERIM ROAD PROJECTS FUNCTIONAL LAYOUT RD-02 - KOUKOURA DRIVE 'A'</div>		<div>Status PRELIMINARY NOT TO BE USED FOR CONSTRUCTION PURPOSES</div> <div><div>Date 11.12.14</div><div>Scale 1:2500</div><div>Size A3</div></div> <div><div>Project Number CG140690</div><div>Sheet Number T10 - 02</div><div>Revision P2</div></div>	
P2	12.12.14	AMENDED AS PER COUNCIL COMMENTS		AY	DH														
P1	11.12.14	ISSUED FOR INFORMATION		AY	DH														
Rev	Date	Description		Drawn	Appr.														

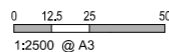


MELWAY MAP REF 388

FOR DISCUSSION ONLY

P2	12.12.14	AMENDED AS PER COUNCIL COMMENTS		AY	DH
P1	11.12.14	ISSUED FOR INFORMATION		AY	DH
Rev	Date	Description		Drawn	Appr.

© Cardno Limited All Rights Reserved.
This document is produced by Cardno Limited solely for the benefit of and use by the client. In accordance with the terms of the retainer, Cardno Limited does not and shall not assume any responsibility or liability whatsoever to any third party arising out of any use or reliance by third party on the content of this document.



WARNING

BEWARE OF UNDERGROUND SERVICES
THE LOCATIONS OF UNDERGROUND SERVICES
SHOWN ARE APPROXIMATE ONLY AND THEIR
EXACT POSITION SHOULD BE PROVEN ON SITE.

GENERAL NOTES

1. ALL DIMENSIONS TO FACE OF KERB AND CHANNEL U.N.O.
2. CADASTRAL INFORMATION OBTAINED FROM VICMAP DATA.
3. ULTIMATE ROAD DESIGN SHOWN IN GREY



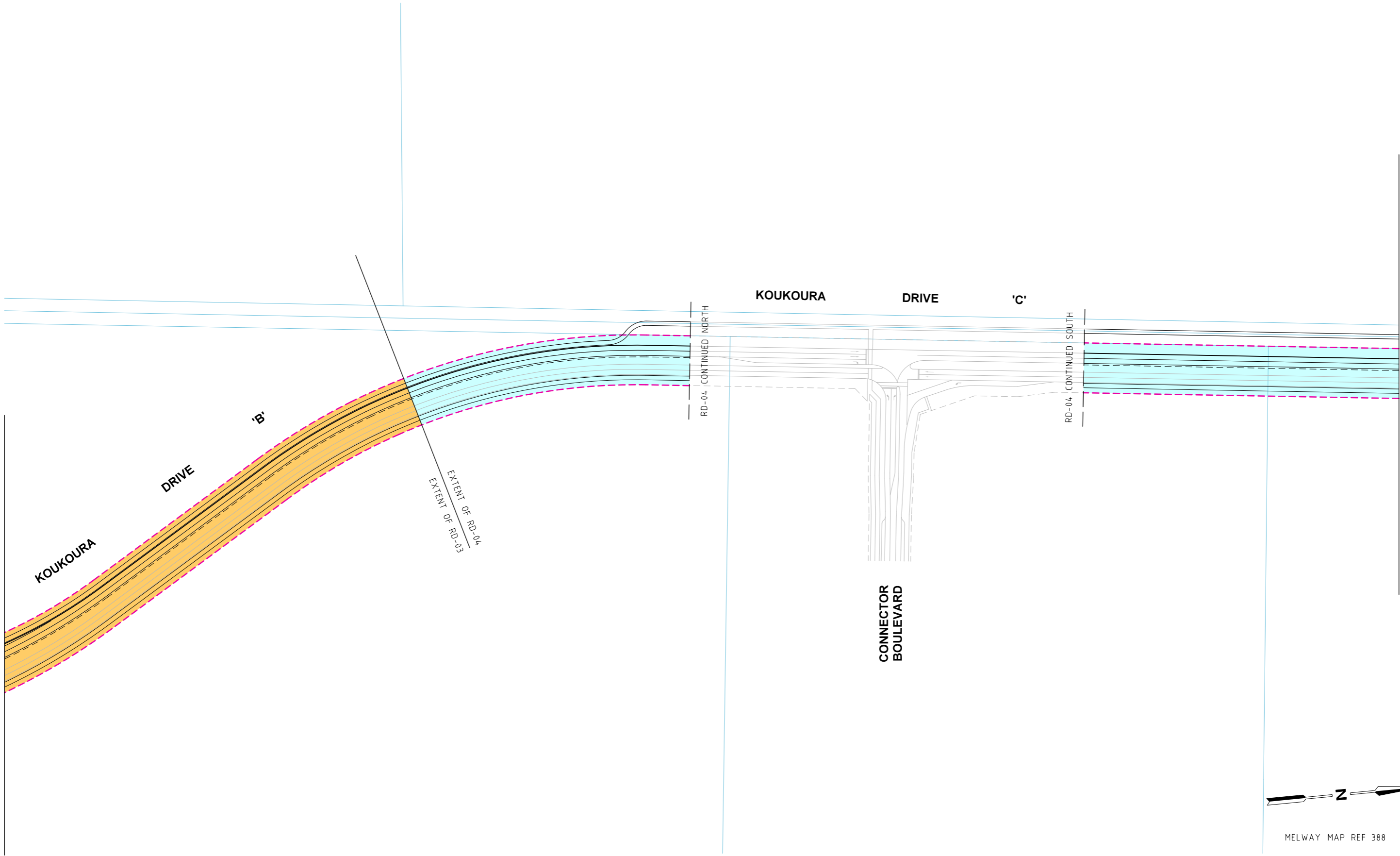
ABN: 47 106 610 913
150 Oxford Street, Collingwood, VIC Australia 3066
Phone (+61 3) 8415 7777 Fax (+61 3) 8415 7788
Email: victoria@cardno.com.au Web: www.cardno.com.au/victoria

Drawn	A.YIANNOUDES
Designed	A.YIANNOUDES
Checked	G.JARRETT
Authorised	D.HO

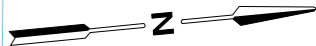
Client	WOLLERT PSP
Project	WOLLERT PSP WOLLERT
Title	INTERIM ROAD PROJECTS FUNCTIONAL LAYOUT RD-02 & RD-03 - KOUKOURA DRIVE 'A' & 'B'

Status		PRELIMINARY	
NOT TO BE USED FOR CONSTRUCTION PURPOSES			
Date	11.12.14	Scale	1:2500
			Size A3
Project Number		Sheet Number	Revision
CG140690		T10 - 03	P2

FOR CONTINUATION REFER TO CARDNO SHEET NUMBER T10-03



FOR CONTINUATION REFER TO CARDNO SHEET NUMBER T10-05



MELWAY MAP REF 388

FOR DISCUSSION ONLY

P2	12.12.14	AMENDED AS PER COUNCIL COMMENTS	AY	DH	
P1	11.12.14	ISSUED FOR INFORMATION	AY	DH	
Rev	Date	Description	Drawn	Appr.	

© Cardno Limited All Rights Reserved.
This document is produced by Cardno Limited solely for the benefit of and use by the client in accordance with the terms of the retainer. Cardno Limited does not and shall not assume any responsibility or liability whatsoever to any third party arising out of any use or reliance by third party on the content of this document.

0 12.5 25 50
1:2500 @ A3

WARNING
BEWARE OF UNDERGROUND SERVICES
THE LOCATIONS OF UNDERGROUND SERVICES SHOWN ARE APPROXIMATE ONLY AND THEIR EXACT POSITION SHOULD BE PROVEN ON SITE.

GENERAL NOTES

1. ALL DIMENSIONS TO FACE OF KERB AND CHANNEL U.N.O.
2. CADASTRAL INFORMATION OBTAINED FROM VICMAP DATA.
3. ULTIMATE ROAD DESIGN SHOWN IN GREY



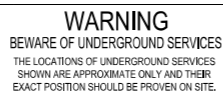
ABN: 47 106 610 913
150 Oxford Street, Collingwood, VIC Australia 3066
Phone (+61 3) 8415 7777 Fax (+61 3) 8415 7788
Email: victoria@cardno.com.au Web: www.cardno.com.au/victoria

Drawn	A.YIANNOUDES
Designed	A.YIANNOUDES
Checked	G.JARRETT
Authorised	D.HO

Client	WOLLERT PSP
Project	WOLLERT PSP WOLLERT
Title	INTERIM ROAD PROJECTS FUNCTIONAL LAYOUT RD-03 & RD-04 - KOUKOURA DRIVE 'B' & 'C'

Status	PRELIMINARY NOT TO BE USED FOR CONSTRUCTION PURPOSES		
Date	11.12.14	Scale	1:2500
Project Number	CG140690	Sheet Number	T10 - 04
		Revision	P2

© Cardno Limited All Rights Reserved.
This document is produced by Cardno Limited solely for the benefit of and use by the client in accordance with the terms of the retainer. Cardno Limited does not and shall not assume any responsibility or liability whatsoever to any third party arising out of any use or reliance by third party on the content of this document.



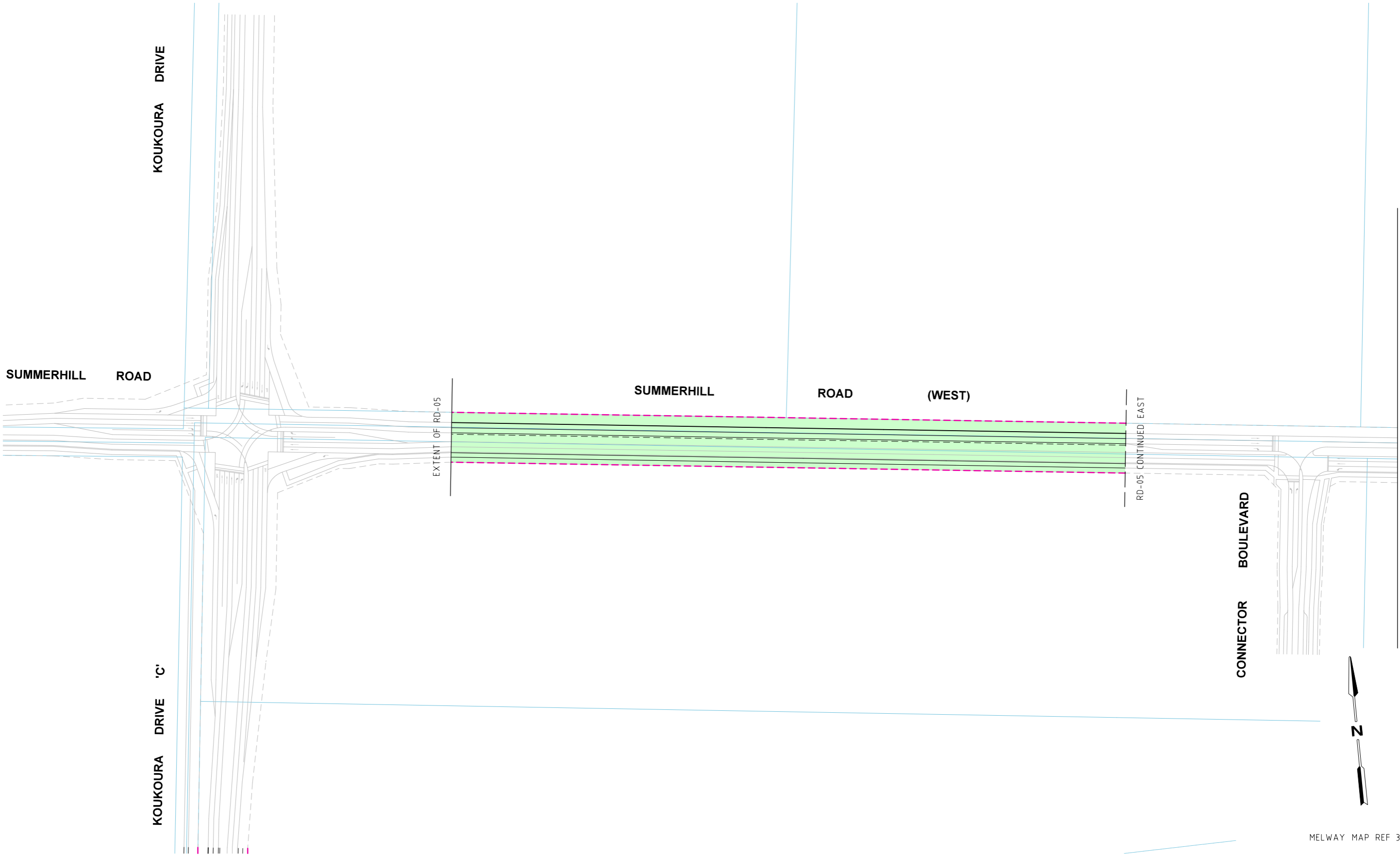
1. ALL DIMENSIONS TO FACE OF KERB AND CHANNEL U.N.O.
2. CADASTRAL INFORMATION OBTAINED FROM VICMAP DATA.
3. ULTIMATE ROAD DESIGN SHOWN IN GREY



Title	INTERIM ROAD PROJECTS FUNCTIONAL LAYOUT RD-04 - KOUKOURA DRIVE 'C'
-------	--

FOR DISCUSSION ONLY

Status			PRELIMINARY		
NOT TO BE USED FOR CONSTRUCTION PURPOSES					
Date		Scale		Size	
11.12.14		1:2500		A3	
Project Number			Sheet Number		Revision
CG140690			T10 - 05		P2



FOR CONTINUATION REFER TO CARDNO SHEET NUMBER T10-07

Rev	Date	Description	Drawn	Appr.
P2	12.12.14	AMENDED AS PER COUNCIL COMMENTS	AY	DH
P1	11.12.14	ISSUED FOR INFORMATION	AY	DH

© Cardno Limited All Rights Reserved.
This document is produced by Cardno Limited solely for the benefit of and use by the client in accordance with the terms of the retainer. Cardno Limited does not and shall not assume any responsibility or liability whatsoever to any third party arising out of any use or reliance by third party on the content of this document.

0 12.5 25 50
1:2500 @ A3

WARNING
BEWARE OF UNDERGROUND SERVICES
THE LOCATIONS OF UNDERGROUND SERVICES SHOWN ARE APPROXIMATE ONLY AND THEIR EXACT POSITION SHOULD BE PROVEN ON SITE.

- GENERAL NOTES
1. ALL DIMENSIONS TO FACE OF KERB AND CHANNEL U.N.O.
 2. CADASTRAL INFORMATION OBTAINED FROM VICMAP DATA.
 3. ULTIMATE ROAD DESIGN SHOWN IN GREY

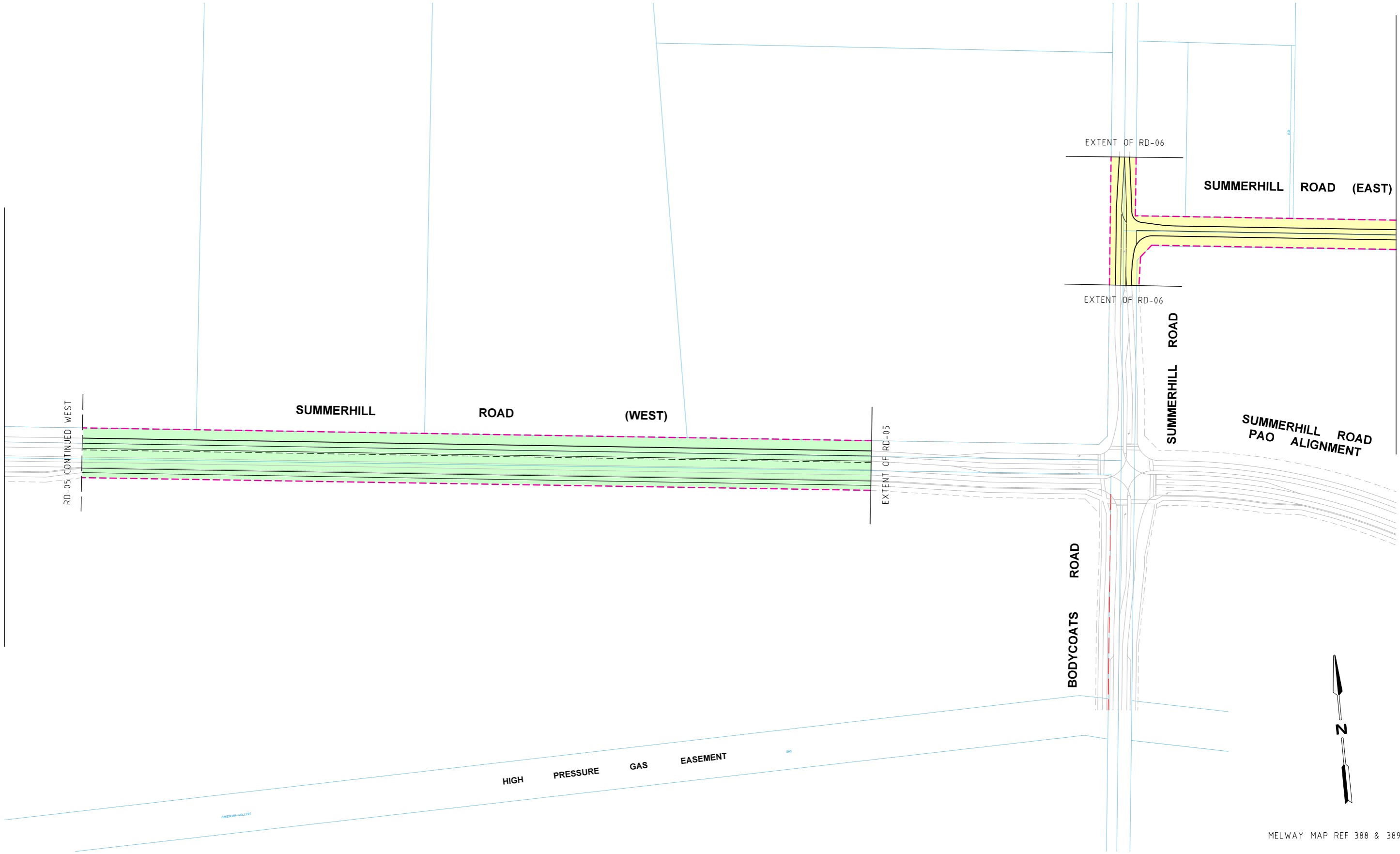


Drawn	A.YIANNOUDES
Designed	A.YIANNOUDES
Checked	G.JARRETT
Authorised	D.HO

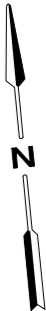
Client	WOLLERT PSP
Project	WOLLERT PSP WOLLERT
Title	INTERIM ROAD PROJECTS FUNCTIONAL LAYOUT RD-05 - SUMMERHILL ROAD (WEST)

Status	PRELIMINARY NOT TO BE USED FOR CONSTRUCTION PURPOSES		
Date	11.12.14	Scale	1:2500
Project Number	CG140690	Sheet Number	T10 - 06
		Revision	P2

FOR CONTINUATION REFER TO CARDNO SHEET NUMBER T10-06



FOR CONTINUATION REFER TO CARDNO SHEET NUMBER T10-08



MELWAY MAP REF 388 & 389

FOR DISCUSSION ONLY

P2	12.12.14	AMENDED AS PER COUNCIL COMMENTS	AY	DH	
P1	11.12.14	ISSUED FOR INFORMATION	AY	DH	
Rev	Date	Description	Drawn	Appr.	

© Cardno Limited All Rights Reserved.
This document is produced by Cardno Limited solely for the benefit of and use by the client in accordance with the terms of the retainer. Cardno Limited does not and shall not assume any responsibility or liability whatsoever to any third party arising out of any use or reliance by third party on the content of this document.

012.52550

1:2500 @ A3

WARNING

BEWARE OF UNDERGROUND SERVICES

THE LOCATIONS OF UNDERGROUND SERVICES SHOWN ARE APPROXIMATE ONLY AND THEIR EXACT POSITION SHOULD BE PROVEN ON SITE.

- GENERAL NOTES
1. ALL DIMENSIONS TO FACE OF KERB AND CHANNEL U.N.O.
 2. CADASTRAL INFORMATION OBTAINED FROM VICMAP DATA.
 3. ULTIMATE ROAD DESIGN SHOWN IN GREY



Cardno
Shaping the Future

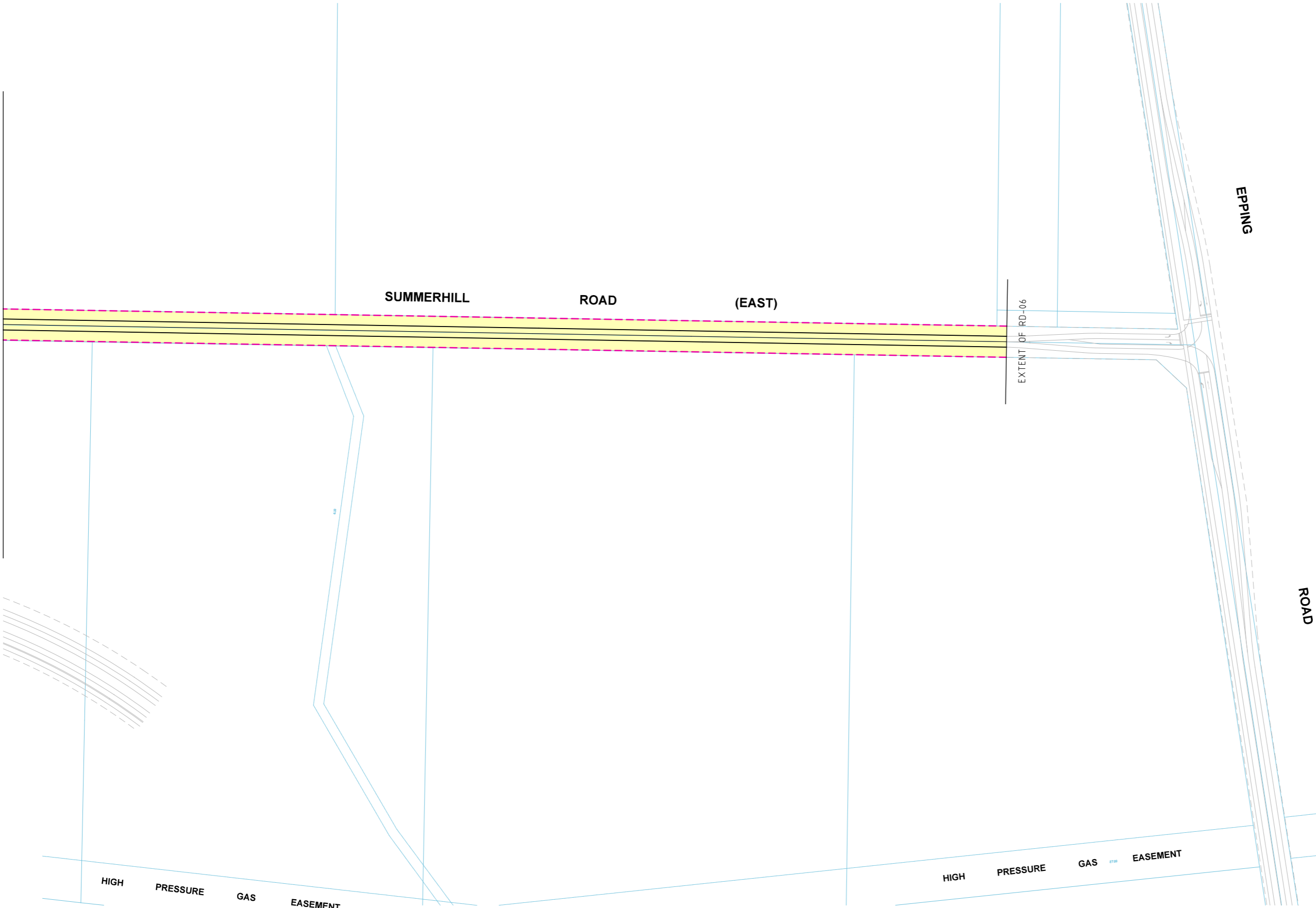
ABN: 47 106 610 913
150 Oxford Street, Collingwood, VIC Australia 3066
Phone (+61 3) 8415 7777 Fax (+61 3) 8415 7788
Email: victoria@cardno.com.au Web: www.cardno.com.au/victoria

Drawn	A.YIANNOUDES
Designed	A.YIANNOUDES
Checked	G.JARRETT
Authorised	D.HO

Client	WOLLERT PSP
Project	WOLLERT PSP WOLLERT
Title	INTERIM ROAD PROJECTS FUNCTIONAL LAYOUT RD-05 & RD-06 - SUMMERHILL ROAD (WEST) & (EAST)

Status	PRELIMINARY NOT TO BE USED FOR CONSTRUCTION PURPOSES		
Date	11.12.14	Scale	1:2500
Project Number	CG140690	Sheet Number	T10 - 07
Revision			P2

FOR CONTINUATION REFER TO CARDNO SHEET NUMBER T10-07



FOR DISCUSSION ONLY

MELWAY MAP REF 389

P2	12.12.14	AMENDED AS PER COUNCIL COMMENTS	AY	DH	
P1	11.12.14	ISSUED FOR INFORMATION	AY	DH	
Rev	Date	Description	Drawn	Appr.	

© Cardno Limited All Rights Reserved.
This document is produced by Cardno Limited solely for the benefit of and use by the client in accordance with the terms of the retainer. Cardno Limited does not and shall not assume any responsibility or liability whatsoever to any third party arising out of any use or reliance by third party on the content of this document.

012.52550

1:2500 @ A3

WARNING

BEWARE OF UNDERGROUND SERVICES

THE LOCATIONS OF UNDERGROUND SERVICES SHOWN ARE APPROXIMATE ONLY AND THEIR EXACT POSITION SHOULD BE PROVEN ON SITE.

- GENERAL NOTES
1. ALL DIMENSIONS TO FACE OF KERB AND CHANNEL U.N.O.
 2. CADASTRAL INFORMATION OBTAINED FROM VICMAP DATA.
 3. ULTIMATE ROAD DESIGN SHOWN IN GREY



Cardno
Shaping the Future

ABN: 47 106 610 913
150 Oxford Street, Collingwood, VIC Australia 3066
Phone (+61 3) 8415 7777 Fax (+61 3) 8415 7788
Email: victoria@cardno.com.au Web: www.cardno.com.au/victoria

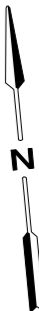
Drawn	A.YIANNOUDES
Designed	A.YIANNOUDES
Checked	G.JARRETT
Authorised	D.HO

Client	WOLLERT PSP
Project	WOLLERT PSP WOLLERT
Title	INTERIM ROAD PROJECTS FUNCTIONAL LAYOUT RD-06 - SUMMERHILL ROAD (EAST)

Status	PRELIMINARY NOT TO BE USED FOR CONSTRUCTION PURPOSES		
Date	11.12.14	Scale	1:2500
Project Number	CG140690	Sheet Number	T10 - 08
Size	A3	Revision	P2

[illegible]

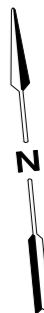
FOR CONTINUATION REFER TO CARDNO SHEET NUMBER T10-11



MELWAY MAP REF 388

FOR DISCUSSION ONLY

[illegible]



FOR DISCUSSION ONLY

[illegible]