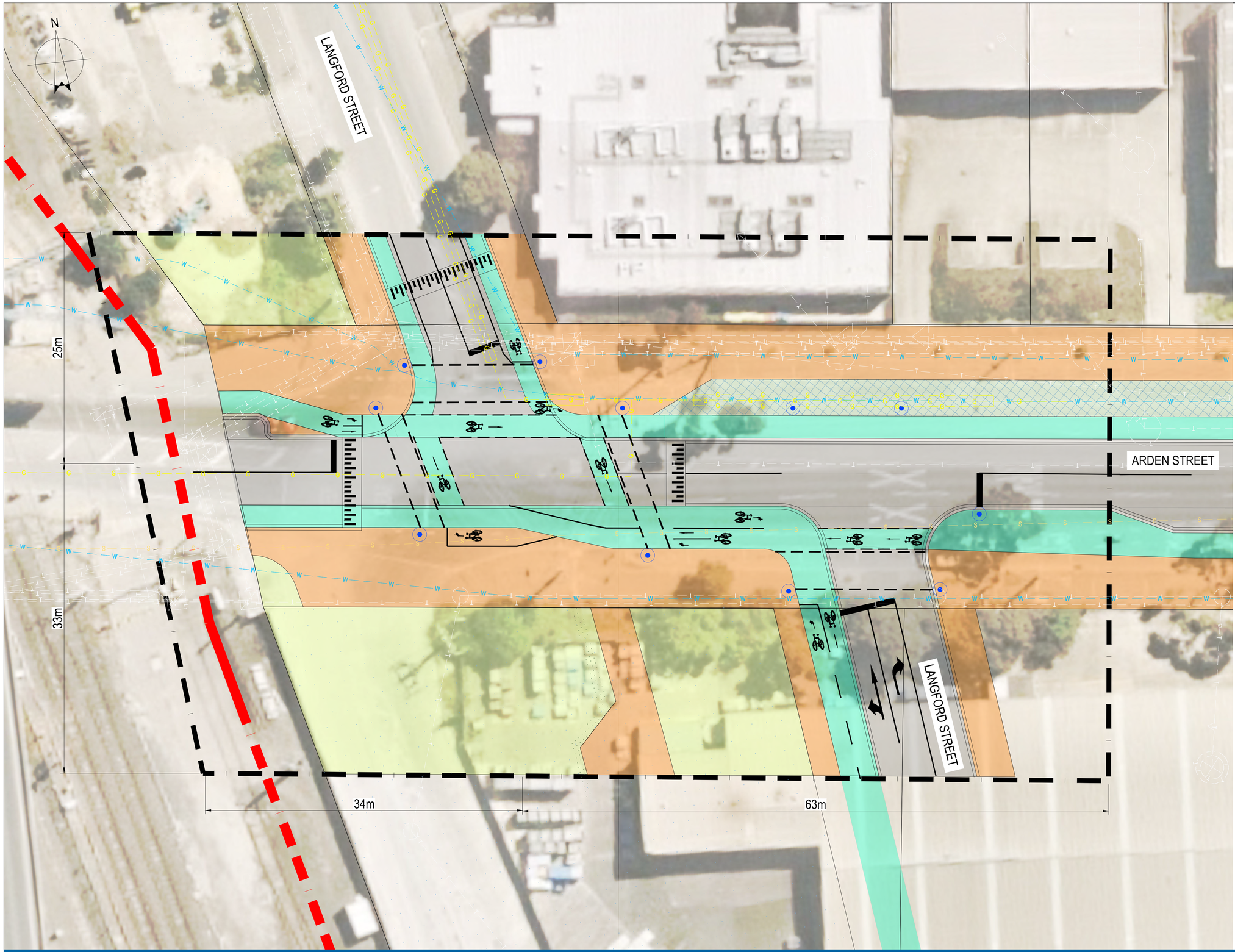

LEGEND:

- PROJECT BOUNDARY
- PEDESTRIAN PATH
- BIKE PATH
- BUFFER/KERB
- ROAD PAVEMENT
- VEGETATION
- CLOUDBURST STORAGE

EXISTING SERVICES

- APA ASSETS
- AUSTNET ASSETS
- AGL ASSETS
- CoM ASSETS
- MW ASSETS
- SEWERAGE
- SUPERLOOP ASSETS
- TELECOMMUNICATIONS

PRELIMINARY

No	Revision	Drawn	Job Manager	Project Director	Date
C	REVISED ISSUE	DN			03/05/21
B	REVISED ISSUE	DN			31/03/21

Note: * indicates signatures on original issue of drawing or last revision of drawing

0 2.5 5 7.5 10 12.5m
SCALE 1:250 AT ORIGINAL SIZE

Victorian Planning Authority

GHD
Level 9, 180 Lonsdale Street,
Melbourne VIC 3000 Australia
T 61 3 8687 8000 F 61 3 8687 8111
E melmail@ghd.com.au W www.ghd.com

DO NOT SCALE

Conditions of Use.
This document may only be used by GHD's client (and any other person who GHD has agreed can use this document) for the purpose for which it was prepared and must not be used by any other person or for any other purpose.

Drawn D NGAN | Designer D NGAN
Drafting Check | Design Check
Approved (Project Director)
Date
Scale 1:250
This Drawing must not be used for Construction unless signed as Approved

Client: VICTORIAN PLANNING ASSOCIATION
Project: ARDEN OPEN SPACES
Title: INTERSECTION LAYOUT PLAN
IN-13 ARDEN STREET AND LANGFORD STREET

Original Size A1
Drawing No: 31-12544116-C214
Rev: C

Plot Date: 3 May 2021 - 1:24 PM
Plotted by: Dillon Ngan
Cad File No: \\ghdnet\ghd\AU\Melbourne\Projects\31\12544116\CADD\Drawings\TRAFFIC\31-12544116-C204-C214.dwg

VICTORIA PLANNING AUTHORITY

ARDEN URBAN RENEWAL PRECINCT

PUBLIC SPACES - DESIGN AND COSTING

12544116

SITE WORKS

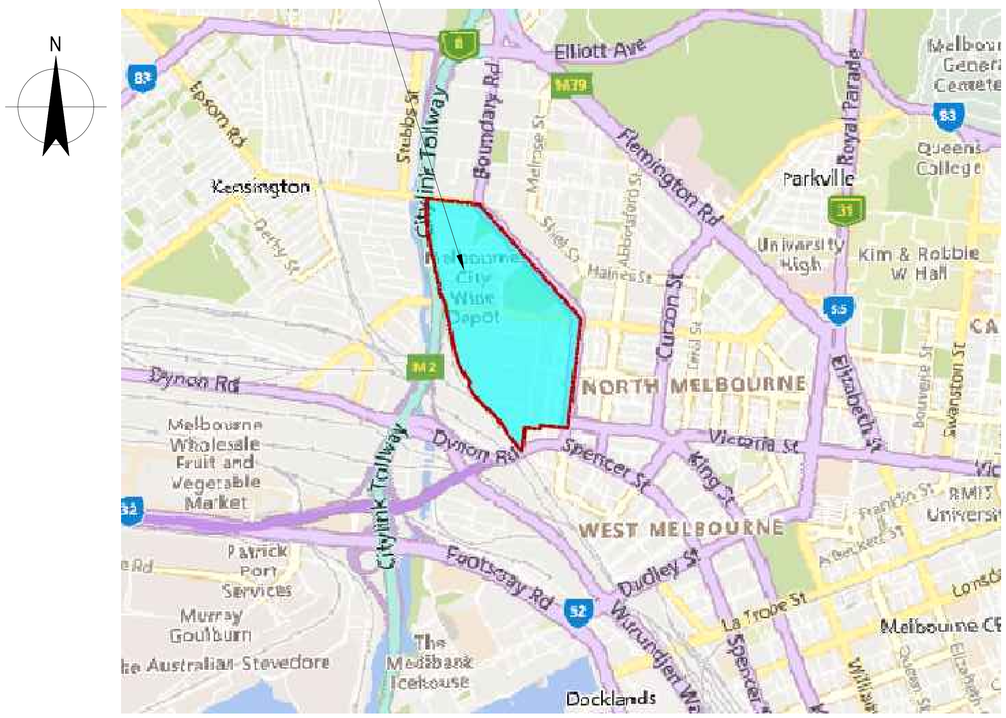

DRAWING NUMBER	DRAWING TITLE	DESCRIPTION
L0001	**Cover sheet, Locality plan and Drawing list**	NOTES/ SCHEDULES
L0002	**General Notes and Legend**	NOTES/ SCHEDULES
L0003	**Overall Site Plan/Sheet Key**	NOTES/ SCHEDULES
L0011	**Material Schedule - Sheet 01**	NOTES/ SCHEDULES
L0012	Material Schedule - Sheet 02	NOTES/ SCHEDULES
L0013	Material Schedule - Sheet 03	NOTES/ SCHEDULES
L0014	Material Schedule - Sheet 04	NOTES/ SCHEDULES
L0015	Material Schedule - Sheet 05	NOTES/ SCHEDULES
L0016	Material Schedule - Sheet 06	NOTES/ SCHEDULES
L0017	Material Schedule - Sheet 07	NOTES/ SCHEDULES
L0021	**Planting Schedule - Sheet 01**	NOTES/ SCHEDULES
L0022	Planting Schedule - Sheet 02	NOTES/ SCHEDULES
L0023	Planting Schedule - Sheet 03	NOTES/ SCHEDULES
L0024	Planting Schedule - Sheet 04	NOTES/ SCHEDULES
L0101	**General Arrangement - Sheet 01**	LP-01 FOGARTY STREET
L0102	General Arrangement - Sheet 02	LP-01 FOGARTY STREET
L0103	General Arrangement - Sheet 03	LP-02 LAURENS STREET ARDEN CENTRAL PLAZA
L0104	General Arrangement - Sheet 04	LP-03 QUEENSBERRY STREET
L0105	General Arrangement - Sheet 05	LP-03 QUEENSBERRY STREET
L0106	General Arrangement - Sheet 06	LP-05 LANGFORD STREET FLOOD STORAGE OPEN SPACE
L0107	General Arrangement - Sheet 07	LP-05 LANGFORD STREET FLOOD STORAGE OPEN SPACE
L0108	General Arrangement - Sheet 08	LP-05 LANGFORD STREET FLOOD STORAGE OPEN SPACE
L0109	General Arrangement - Sheet 09	SR-01 ARDEN NORTH FLOOD STORAGE OPEN SPACE
L0110	General Arrangement - Sheet 10	SR-01 ARDEN NORTH FLOOD STORAGE OPEN SPACE
L0111	General Arrangement - Sheet 11	SR-01 ARDEN NORTH FLOOD STORAGE OPEN SPACE
L0112	General Arrangement - Sheet 12	SR-01 ARDEN NORTH FLOOD STORAGE OPEN SPACE
SK0001B	General Arrangement	SR-01 ARDEN NORTH - OPTION B - FLOOD STORAGE OPEN SPACE
L0113	General Arrangement - Sheet 13	LP-06 ARDEN NORTH FLOOD STORAGE OPEN SPACE
L0114	General Arrangement - Sheet 14	LP-06 ARDEN NORTH FLOOD STORAGE OPEN SPACE
L0115	General Arrangement - Sheet 15	LP-04 ARDEN CENTRAL NEIGHBOURHOOD OPEN SPACE
L0116	General Arrangement - Sheet 16	MPC-01 MOONEE PONDS CREEK
L0117	General Arrangement - Sheet 17	MPC-01 MOONEE PONDS CREEK
L0118	General Arrangement - Sheet 18	MPC-01 MOONEE PONDS CREEK
L0119	General Arrangement - Sheet 19	MPC-02 MOONEE PONDS CREEK
L0120	General Arrangement - Sheet 20	MPC-02 MOONEE PONDS CREEK

Rev	Description	Checked	Approved	Date
D	UPDATED PLAN	COD	LM	29.06.21
C	REVISED NAME	COD	LM	26.04.21
B	UPDATED DESIGN	COD	LM	09.04.21
A	CONCEPT	COD	LM	01.03.21

Author J. ANTONIO **Drafting Check**

Designer C.DU **Design Check** C.ODOWD

Plot Date: 29 June 2021 - 11:12 AM Plotted by: Carmen Du

File Name: \\ghdnet\ghd\AU\Melbourne\Projects\31\12544116\CADD\Drawings\LANDSCAPE\31-12544116-L0001.dwg

Victorian Planning Authority

Level 9, 180 Lonsdale Street,
Melbourne VIC 3000 Australia
T 61 3 8687 8000 **F** 61 3 8687 8111
E melmail@ghd.com.au **W** www.ghd.com

Conditions of Use. This document may only be used by GHD's client (and any other person who GHD has agreed can use this document) for the purpose for which it was prepared and must not be used by any other person or for any other purpose.

www.ghd.com

Project No. 31-12544116

Client VICTORIA PLANNING AUTHORITY

Project ARDEN PUBLIC SPACES

Status CONCEPT

Status Code

Drawing Title COVER SHEET, LOCALITY PLAN DRAWING LIST

Size A1

Drawing No. 31-12544116-L0001

Rev D

LEGEND

	PROJECT BOUNDARY
	PROPERTY LINE
+ RL 56.375	RL - INDICATIVE LEVELS
	RAMP SLOPE
	MATCH LINES
	WATER
	EXISTING TREE
	TO BE REMOVED TREE
	NEW SPECIMEN TREE PLANTING

VEGETATION AREAS

VE01		LAWN
VE02		GARDEN MIX 01 PLANTING LAYOUT
VE03		GARDEN MIX 02 WETLAND PLANTING
VE04		GARDEN MIX 03 SWALE RAIN GARDEN
VE05		GARDEN MIX 04 SLOPE EMBANKMENT

EDGES AND PAVEMENT

ED01	BLUESTONE KERB
ED03	TIMBER EDGE
ED04	CONCRETE EDGE
ED06	STEEL EDGE
ED07	STEEL HOOP
PV01	ASPHALT
PV02	GRANITIC SAND
PV03	SAWN BLUESTONE PAVING STANDARD
PV04	SAWN BLUESTONE PAVING SMALL
PV05	TIMBER DECKING
PV06	PERMEABLE BLUESTONE PAVING
PV07	PERMEABLE AGGREGATE (TREE)
PV08	CONCRETE
PV09	MULCH
TG01	HAZARD TGSI
TG02	DIRECTIONAL TGSI

WALLS AND FENCING

WL01	BRICK RETAINING WALL
WL02	BLUESTONE WALL
FN01	FENCING AND GATE

FURNITURE, HANDRAIL AND EQUIPMENTS

FR01	BENCH
FR02	SEAT
FR03	CUSTOM SEATING
FR04	BINS (WASTE/ RECYCLING)
FR05	DRINKING FOUNTAIN
FR06	BIKE HOOP
FR07	TREE GUARD AND GRATE BIO-RETENTION TREE PIT
FR08	PICNIC TABLE
FR09	PICNIC TABLE (CUSTOM)
FR10	BBQ SET DOUBLE
FR11 - A	BOLLARD (HVM - FIXED)
FR11 - B	BOLLARD (HVM - REMOVABLE)
FR12 - A	BOLLARD (NON-HVM - FIXED)
FR12 - B	BOLLARD (NON-HVM - REMOVABLE)
FR13	ROCK FEATURE
FR14	SHELTER/ SHADE ITEM
FR15	SELF CLEANING PUBLIC TOILET
HR01	BALUSTRATE
HR02	HANDRAIL
PL01	SKATE PARK ITEM AREA
PL02	OUTDOOR FITNESS EQUIPMENT
PL03	WATER PLAY ITEM
PL04	NATURE PLAY
LT01	STREET/PARK LIGHT
LT02	LIGHT

Rev	Description	Checked	Approved	Date
B	FOR CLIENT REVIEW	COD	LM	26.03.21
A	CONCEPT	COD	LM	01.03.21

Author J. ANTONIO Drafting Check
Designer C.DU Design Check C.ODOWD

Victorian Planning Authority

GHD
Level 9, 180 Lonsdale Street, Melbourne VIC 3000 Australia
T 61 3 8687 8000 F 61 3 8687 8111
E melmail@ghd.com.au W www.ghd.com
www.ghd.com

Conditions of Use. This document may only be used by GHD's client (and any other person who GHD has agreed can use this document) for the purpose for which it was prepared and must not be used by any other person or for any other purpose.

Project No. 31-12544116

Client VICTORIA PLANNING AUTHORITY
Project ARDEN PUBLIC SPACES
Status CONCEPT
Status Code

Drawing Title GENERAL NOTES AND LEGEND
Drawing No. 31-12544116-L0002
Size A1
Rev B

Plot Date: 26 March 2021 - 11:24 AM Plotted by: Carmen Du
File Name: \\ghdnet\ghd\AU\Melbourne\Projects\31\12544116\CADD\Drawings\LANDSCAPE\31-12544116-L0002.dwg

Rev	Description	Checked	Approved	Date
C	REVISED NAME	COD	LM	26.04.21
B	UPDATED DESIGN	COD	LM	09.04.21
A	CONCEPT	COD	LM	26.03.21

Author J. ANTONIO **Drafting Check**

Designer C.DU **Design Check** C.ODOWD

N

0 25 50 75 100 125m

SCALE 1:2500 AT ORIGINAL SIZE

GHD

Level 9, 180 Lonsdale Street,
Melbourne VIC 3000 Australia
T 61 3 8687 8000 **F** 61 3 8687 8111
E melmail@ghd.com.au **W** www.ghd.com

www.ghd.com

Conditions of Use. This document may only be used by GHD's client (and any other person who GHD has agreed can use this document) for the purpose for which it was prepared and must not be used by any other person or for any other purpose.

Project No. 31-12544116

Client VICTORIA PLANNING AUTHORITY

Project ARDEN PUBLIC SPACES

Status CONCEPT

Status Code

Drawing Title OVERALL SITE PLAN / SHEET KEY

Size A1

Drawing No. 31-12544116-L0003

Rev C

Plot Date: 23 April 2021 - 2:37 PM Plotted by: Carmen Du

File Name: \\ghdnet\ghd\AU\Melbourne\Projects\31\12544116\CADD\Drawings\LANDSCAPE\31-12544116-L0003.dwg

MATERIAL SCHEDULE							
CODE	ITEM	DESCRIPTION / LOCATION	IMAGE	MATERIAL/ FINISH	SIZE	LAYING/ INSTALLATION	ADDITIONAL NOTES
PAVING/SURFACES & EDGES							
ED01	BLUESTONE KERB	STANDARD SAWN BLUESTONE KERB. LOCATED ALONG STREET EDGE INTERFACES.		SAWN BLUESTONE KERB TO MATCH WITH CITY OF MELBOURNE STANDARDS	KERBSTONES 300 x 300mm WITH A 25mm BULLNOSE. LENGTH IS 800 - 1000mm CHANNELS 250mm X 100mm LENGTH IS 900mm		REFER TO CITY OF MELBOURNE STANDARD DETAIL - 301.01 REFER TO DOCKLANDS DESIGN AND CONSTRUCTION STANDARDS 402.01 AND 402.05
ED02	SPADE EDGE	AN EDGE CREATED BETWEEN TURF AND GARDEN BED OR BETWEEN TWO DIFFERENT GARDEN BED MIXES.			100mm DEPTH 90 DEGREE ANGLE INTO SOIL		
ED03	TIMBER EDGE	USED IN EDGE TREATMENT TO TREE PIT WITHIN ASPHALT PATHWAYS. TIMBER EDGE SHOULD BE PREDOMINANTLY USED FOR STRAIGHT SECTIONS OF EDGING AND USED ADJACENT TO GRANITIC GRAVEL/MULCH AREAS SUCH AS PLAYGROUND, BBQ AREAS AND FITNESS EQUIPEMENT AREAS		EDGE REFER TO CITY OF MELBOURNE STANDARDS	MINIMUM 100 x 38mm H4 (OR ABOVE) TREATED PINE TIMBER EDGE LONG TREATED PINE OF 90 x 45 x 450mm	H4 TREATED PINE TIMBER EDGE FIXED INTO POSITION OF LONG TREATED PINE POINTED STAKES LOCATED AT CORNERS AND/ OR 1200mm MAX CENTRES. EMBEDED TOP OF STAKES 25mm BELOW TIMBER EDGE AND LOCATE FIXING STAKES ON THE OPPOSITE SIDE FROM PATHWAY	REFER TO CITY OF MELBOURNE STANDARD DETAIL - 305.01
ED04	CONCRETE EDGE	USED FOR EDGE TREATMENT ALONG ASPHALT PATHS AND SHURB BEDS		CAST IN-SITU CONCRETE EDGE TO MATCH CITY OF MELBOURNE STANDARD DETAIL	150 x 150mm CAST IN-SITU 'CHARCOAL' COLOURED CONCRETE EDGE	150 x 150mm CAST IN-SITU 'CHARCOAL' COLOURED. PROVIDE 12mm NOSING TO TOP EDGES. CONSTRUCT EDGING ON A 50mm THICK LAYER OF COMPACTED FINE CRUSHED ROCK	REFER TO CITY OF MELBOURNE STANDARD DETAIL- 305.3
ED05	UPSTAND EDGE						
ED06	STEEL EDGE	USED AS AN EDGE TREATMENT TO ASPHALT OR GRAVEL PATHS, ALONGSIDE GARDEN BEDS IN PARKS		MILD STEEL EDGE, GRADE 300 MILD STEEL (NON GALVANISED) FIXED TO STAKES WITH 2 x M6 30mm LONG STEEL BOLTS WITH NUT AND WASHERS	100 x 6mm FLAT (FOR CURVED SECTIONS) 100 x 75 x 6mm UNEQUAL ANGLE (STRAIGHT ANGLE) 50 x 50 x 5mm 300mm long	REFER TO CITY OF MELBOURNE DETAIL STANDARD - 305.2	REFER TO CITY OF MELBOURNE STANDARD DETAIL- 305.2
ED07	STEEL HOOP FOR GB DETAILS	USED FOR PARKS AND GARDENS, TO PROTECT FLOWER BEDS AND EDGES. USED AROUND GARDEN BED MIX 01.		MILD STEEL MATERIAL	REFER TO MANUFACTURE GUIDE	REFER TO MANUFACTURE GUIDE	

Rev	Description	Checked	Approved	Date
A	CONCEPT	COD	LM	01.03.21

Author J. ANTONIO **Drafting Check**
Designer C.DU **Design Check** C.ODOWD

Victorian Planning Authority

GHD
Level 9, 180 Lonsdale Street,
Melbourne VIC 3000 Australia
T 61 3 8687 8000 **F** 61 3 8687 8111
E melmail@ghd.com.au **W** www.ghd.com
www.ghd.com

Conditions of Use. This document may only be used by GHD's client (and any other person who GHD has agreed can use this document) for the purpose for which it was prepared and must not be used by any other person or for any other purpose.

Project No. 31-12544116

Client VICTORIA PLANNING AUTHORITY

Project ARDEN PUBLIC SPACES

Status CONCEPT Status Code

Drawing Title MATERIAL SCHEDULE
SHEET 01 of 07

Size A1

Drawing No. 31 - 12544116 - L0011

Rev A

Plot Date: 26 March 2021 - 4:14 PM Plotted by: Joe Pang

File Name: \\ghdnet\ghd\AU\Melbourne\Projects\31\12544116\CADD\Drawings\LANDSCAPE\31-12544116-L0011-L0017.dwg

PV01	ASPHALT PATH	STANDARD FOOTPATH PAVEMENT WITH TIMBER EDGING.		ASPHALT	DEPTH 100mm	25mm OF 7mm HOTMIX ASPHALT WEARING COURSE, TYPE N 35mm OF SIZE 14mm HOTMIX ASPHALT BASE COURSE,TYPE NO TOP OF COMPACTED CRUSH ROCKS	REFER TO CITY OF MELBOURNE STANDARD DETAIL - 201.03
PV02	GRANITIC GRAVEL PATH	STANDARD GRNITIC GRAVEL PAVEMENT WITH TIMBER/CONCRETE EDGE.		GRANITIC GRAVEL TO MATCH CITY OF MELBOURNE STANDARDS	DEPTH 140mm	50mm COMPACTED GRANITIC SAND ON TOP OF 90mm CLASS 3 COMPACTED CRUSHED ROCK	REFER TO CITY OF MELBOURNE STANDARD DETAIL - 201.04
PV03	SAWN BLUESTONE PAVING STANDARD SIZE	STANDARD BLUESTONE PAVING IN CENTRAL CITY		THICK SAWN BLUESTONE TO MATCH CITY OF MELBOURNE STANDARDS	DEPTH TOTAL 240mm	995 x 495 x 40mm THICK SAWN BLUESTONE PAVERS 50mm BEDDING MOTAR 100mm THICK CONCRETE SLAB F'c=32MPa 50mm CLASS 2 CRUSHED ROCK	REFER TO CITY OF MELBOURNE STANDARD DETAIL - 201.01
PV04	SAWN BLUESTONE PAVING SMALL SIZE	STANDARD BLUESTONE PAVING IN CENTRAL CITY		60mm THICK SAWN BLUESTONE TO MATCH CITY OF MELBOURNE STANDARD	DEPTH TOTAL 380mm	495 x 245 x 60mm THICK SAWN BLUESTONE PAVERS 50mm BEDDING MOTAR 200mm REINFORCED CONCRETE SLAB WITH SL82 MESH TOP AND BOTTOM 50mm CLASS 2 COMPACTED CRUSHED ROCKS	REFER TO CITY OF MELBOURNE STANDARD DETAIL - 201.02
PV05	TIMBER DECKING	TIMBER MATERIAL AS PAVEMENT		CUSTOM DESIGN - H5 TRATED PINE TIMBER POSTS SUITABLE FOR IN-GROUND LOCATIONS. H3 TREATED PINE FOR FRAMING AND DECKING	REFER TO MANUFACTURE GUIDE	REFER TO MANUFACTURE GUIDE	REFER TO MANUFACTURE GUIDE
PV06	PERMEABLE BLUESTONE PAVING	CREATE PERMEABLE SURFACE FOR WATER RUNOFF AND IMRPOVE TREE HEATLH		SAWN BLUESTONE BLOCK SETS REFER TO URBAN WATER PERMEABLE BLUESTONE PAVEMENT	DEPTH 300mm	100 x 100 x 100mm SAWN BLUESTONE BLOCK SETS WITH QUARTER MINUE (2-5mm) CRUSHED ROCK TO FILL JOINTS 40mm DEPTH COMPACTED WASHED BEDDING SAND 150mm DEPTH OF SIZE 20mm COMPACTED CRUSHED ROCK (NO FINES)	URBANWATER MELBOURNE - PERMEABLE BLUESTONE PAVEMENT
PV07	PERMEABLE AGGREGATE (TREE)	PERMEABLE PAVING FOR SELTECTED TREE PITS.		SPRING' ROCKPAVE FLOWSTONE TO MATCH WITH CITY OF MELBOURNE STANDARDS	DEPTH 120mm	40mm OF 'SPRING' ROCKPAVE FLOWSTONE TM, LAID ON FIBREGRID WOVEN FABRIC 60mm THICK DRAINAGE COURSE LAYER OF 7mm SCREENINGS ON TOP OF EXISTING SOIL	REFER TO CITY OF MELBOURNE STANDARD DETAIL - 201.06/501.04
PV08	ALTERNATIVE PAVING						

Rev	Description	Checked	Approved	Date
A	CONCEPT	COD	LM	01.03.21

Author J. ANTONIO **Drafting Check**

Designer C.DU **Design Check** C.ODOWD

Victorian Planning Authority

GHD
Level 9, 180 Lonsdale Street,
Melbourne VIC 3000 Australia
T 61 3 8687 8000 **F** 61 3 8687 8111
E melmail@ghd.com.au **W** www.ghd.com
www.ghd.com

Conditions of Use. This document may only be used by GHD's client (and any other person who GHD has agreed can use this document) for the purpose for which it was prepared and must not be used by any other person or for any other purpose.

Project No. 31-12544116

Client VICTORIA PLANNING AUTHORITY

Project ARDEN PUBLIC SPACES

Status CONCEPT

Status Code

Drawing Title MATERIAL SCHEDULE SHEET 02 of 07

Size A1

Drawing No. 31 - 12544116 - L0012

Rev A

Plot Date: 1 March 2021 - 3:57 PM Plotted by: Joe Pang

File Name: \\ghdnet\ghd\AU\Melbourne\Projects\31\12544116\CADD\Drawings\LANDSCAPE\31-12544116-L0011-L0017.dwg

PV09	MULCH SURFACE - PLAYGROUND	PINE CHIPS		MULCH	REFER TO MANUFACTURE GUIDE	REFER TO MANUFACTURE GUIDE	REFER TO MANUFACTURE GUIDE
PV10	SOFTFALL - PLAYGROUND	CSBR (RECYCLED RUBBER), UV RESISTANT MATERIAL FOR OUTDOOR CONDITION		MADE OF GRANULATED TYRE RUBBER COATED WITH QUALITY RESINS AND PIGMENTS	REFER TO MANUFACTURE GUIDE	REFER TO MANUFACTURE GUIDE	REFER TO MANUFACTURE GUIDE
TG01	HAZARD TGSI (CoM)	EIGEN STONETAC FOR HAZARD TGIS	 sourced from eigentactile.com	VERSA TAC MADE FROM NATURAL GRANITE	TILES DIMENSION 300 x 300mm DEPTH 20 - 40mm	REFER TO CITY OF MELBOURNE DETAIL STANDARD - 401.01	REFER TO CITY OF MELBOURNE STANDARD DETAIL - 401.01
TG02	DIRECTIONAL TGSI (CoM)	EIGEN STONETAC FOR HAZARD TGIS	sourced from eigentactile.com	VERSA TAC MADE FROM NATURAL GRANITE	TILES DIMENSION 300 x 300mm DEPTH 20 - 40mm	REFER TO CITY OF MELBOURNE DETAIL STANDARD - 401.01	REFER TO CITY OF MELBOURNE STANDARD DETAIL - 401.01
VEGETATION AREAS							
VE01	LAWN	LARGE OPEN SPACE FOR ACTIVITIES OR EXCESS WATER		GRASS		REFER TO PLANTING SCHEDULE	REFER TO PLANTING SCHEDULE
VE02	GARDEN BED MIX 01	TYPICAL PLANTING LAYOUT DETAIL. STEEL HOOP FENCING (CITY OF MELBOURNE STANDARD 706.02) AROUND GARDEN BED TO ENSURE PLANTING IS PROTECTED.		REFER TO PLANTING SCHEDULE			
VE03	GARDEN BED MIX 02	WETLAND PLANTING DETAIL		REFER TO PLANTING SCHEDULE			

Rev	Description	Checked	Approved	Date
A	CONCEPT	COD	LM	01.03.21

Author J. ANTONIO **Drafting Check**

Designer C.DU **Design Check** C.ODOWD

Victorian Planning Authority

GHD
Level 9, 180 Lonsdale Street,
Melbourne VIC 3000 Australia
T 61 3 8687 8000 **F** 61 3 8687 8111
E melmail@ghd.com.au **W** www.ghd.com
www.ghd.com

Conditions of Use. This document may only be used by GHD's client (and any other person who GHD has agreed can use this document) for the purpose for which it was prepared and must not be used by any other person or for any other purpose.

Project No. 31-12544116

Client VICTORIA PLANNING AUTHORITY

Project ARDEN PUBLIC SPACES

Status CONCEPT

Status Code

Drawing Title MATERIAL SCHEDULE
SHEET 03 of 07

Size A1

Drawing No. 31 - 12544116 - L0013

Rev A

Plot Date: 1 March 2021 - 3:57 PM Plotted by: Joe Pang

File Name: \\ghdnet\ghd\AU\Melbourne\Projects\31\12544116\CADD\Drawings\LANDSCAPE\31-12544116-L0011-L0017.dwg

VE04	GARDEN BED MIX 03	SWALE/RAIN GARDEN DETAIL		REFER TO PLANTING SCHEDULE	REFER TO PLANTING SCHEDULE		
VE05	GARDEN BED MIX 04	SLOPE EMBANKMENT PLANTING DETAIL		REFER TO PLANTING SCHEDULE	REFER TO PLANTING REFER TO PLANTING SCHEDULE		
WALLING & FENCING							
W01	BRICK WALL DETAILS	RETAINING WALL MADE OF BRICKS		CUSTOM DESIGN - BRICK TO SUIT EXISTING ARCHITECTURAL LANDSCAPE	REFER TO MANUFACTURE GUIDE	REFER TO MANUFACTURE GUIDE	REFER TO MANUFACTURE GUIDE
W02	BLUESTONE WALL	SAWN BLUESTONE WALL WITH SKATE DETERRENTS EITHER PROTRUDING FINS OR BUTTONS.		REFER TO MANUFACTURE GUIDE	REFER TO MANUFACTURE GUIDE	REFER TO MANUFACTURE GUIDE	REFER TO CITY OF MELBOURNE STANDARD DETAIL 705.01-03 FOR SKATE DETERRENT. REFER TO MANUFACTURE GUIDE
FN01	FENCING AND GATE (COMMUNITY GARDEN)	TUBULAR - 'AMBASSADOR' FENCE FROM ARCFENCES. FENCING TO BE LOCATED AROUND COMMUNITY GARDEN.		GALVANISED STEEL, THROUGH RAIL	OPTIONS HEIGHT 1800, 2100, 2400mm PANEL WIDTH 2000, 2400mm HORIZONTAL RAILS 40 x 40 x 1.6mm VERTICAL PICKETS 25 x 25 x 1.2mm TUBE SPACING 40mm	REFER TO MANUFACTURE GUIDE	REFER TO MANUFACTURE GUIDE
FURNITURE, HANDRAILS & EQUIPEMENT (PLAYSPACE)							
FR01	CoM BENCH SEATING	BENCH SEAT LOCATED WITHIN WIDE PROMENADES AND PLAZAS, NOT SUITABLE FOR NARROW FOOTPATHS		SEAT FABRICATED FROM GRADE 316 STAINLESS STEEL	SIZE IS 2045 x 700 x 420mm	SEAT IS FIXED WITHIN PAVEMENT SURFACE USING A Gib KEY AND SOCKET DETAIL	REFER TO CITY OF MELBOURNE STANDARD DETAIL - 701 series
FR02	CoM SEAT DETAIL	PARK SEAT USED IN PARKS AND GARDENS, THEY SHOULD BE LOCATED ADJACENT TO AND ALIGNED WITH PEDESTRAIN PATHS IN MIX OF SUNNY AND SHADED LOCATIONS		SEAT FABRICATED FROM GRADE 316 STAINLESS STEEL	SIZE IS 1987 x 565 x 810mm	SEAT IS FIXED WITHIN PAVEMENT SURFACE USING A Gib KEY AND SOCKET DETAIL	REFER TO CITY OF MELBOURNE STANDARD DETAIL - 701 series

Rev	Description	Checked	Approved	Date
A	CONCEPT	COD	LM	01.03.21

Author J. ANTONIO **Drafting Check**
Designer C.DU **Design Check** C.ODOWD

Victorian Planning Authority

GHD
Level 9, 180 Lonsdale Street,
Melbourne VIC 3000 Australia
T 61 3 8687 8000 **F** 61 3 8687 8111
E melmail@ghd.com.au **W** www.ghd.com
www.ghd.com

Conditions of Use. This document may only be used by GHD's client (and any other person who GHD has agreed can use this document) for the purpose for which it was prepared and must not be used by any other person or for any other purpose.

Project No. 31-12544116

Client VICTORIA PLANNING AUTHORITY

Project ARDEN PUBLIC SPACES

Status CONCEPT Status Code

Drawing Title MATERIAL SCHEDULE SHEET 04 of 07

Size A1

Drawing No. 31 - 12544116 - L0014'

Rev A

Plot Date: 1 March 2021 - 3:58 PM Plotted by: Joe Pang File Name: \\ghdnet\ghd\AU\Melbourne\Projects\31\12544116\CADD\Drawings\LANDSCAPE\31-12544116-L0011-L0017.dwg

FR03	CUSTOM SEATING (BRICK OR TIMBER)	CUSTOM MADE SEATING TO SUIT THE SURROUNDING		TIMBER AND STEEL. TIMBER TO BE TREATED WITH NATURAL OILS AND PART OF REGULAR MAINTENANCE PROGRAM.	REFER TO MANUFACTURE GUIDE	REFER TO MANUFACTURE GUIDE	REFER TO MANUFACTURE GUIDE
FR04	CITY LITTER BIN CITY RECYCLING BIN (WASTE WITH DOG AND RECYCLING)	DOG: USED IN AREAS WITH HIGH 'DOG WALKING' TRAFFIC . IT INCOPORATES A STAINLESS STEEL DESPENSER FOR BIODEGRADABLE DOG WASTE BAG CITY LITTER AND RECYCLING: LOCATED REGULAR INTERVALS IN HIGH PEDESTRAIN TRAFFIC.	 DOG BIN AND RECYCLING	DOG: GRADE 316 STAINLESS STEEL SERVICED WITH AN 80 LITRE WHEELED PLASTIC BIN. LID IS MADE FROM PRESSED GRADE 316 STAINLESS STEEL WITH POLISH BRIGHT SATIN FINISH. LITTER AND RECYCLING: GRADE 316 STANLESS STEEL SERVICED BY AN 60 LITRE WHEELED PLASTIC BIN	DOG: 565 x 565 x 1135mm LITTER AND RECYCLING : 565 x 565 x 1151mm TO FIT 240L WHEELIE BIN	THE STAINLESS STEEL CASING IS HELD BY CONCRETE FOOTING CONNECTED VIA Gib KEY SOCKET FIXING	REFER TO CITY OF MELBOURNE STANDARD DETAIL- 702 Series (702.01, 702.07, 702.02)
FR05	DRINKING FOUNTAIN	DRINKING FOUNTAIN WITH DOG BOWL USED IN PARKS AND GARDENS.		FABRICATED FROM GRADE 316 STAINLESS STEEL POLISHED TO A SATIN FINSIH	800mm IN HEIGHT	REFER TO CITY OF MELBOURNE STANDARD	REFER TO CITY OF MELBOURNE STANDARD DETAIL - 703.02
FR06	BIKE HOOP	BIKE HOOP LOCATED WITHIN FOOTPATHS ALONG CYCLE ROUTES		FABRICATED FROM GRADE 316 STAINLESS STEEL POLISHED TO A 'NO.4' SATIN FINSIH	1150mm TOTAL HEIGHT 750mm BIKE HOOP ABOVE GROUND WITH 300mm IN CONCRETE FOOTING	BIKE HOOPS ARE INSTALLED IN GROUPS (TWO OR MORE), SPACED 1000mm APART OFFSET A MINIMUM OF 800mm FROM KERB. BICYLE HOOPS SHOULD BE FIXED SECURELY TO FOOTINGS.	REFER TO CITY OF MELBOURNE STANDARD DETAIL - 706.08
FR07	TREE GUARD AND GRATE FOR BIORENTENTION TREE PIT	USED TO PROTECT TREES AS PART OF THE WATER SENSITIVE URBAN DESIGN.		TREE GUARD AND GRATE IS FABRICATED FROM MILD STEEL AND THEN PWDER COATED DULUX 'SILVER GLOW PEARL' 84623	BASE IS 1000 x 1000mm HEIGH IS 1390mm	REFER TO CITY OF MELBOURNE STANDARD DETAIL	REFER TO CITY OF MELBOURNE STANDARD DETAIL - 706.03
FR08	PICNIC TABLE (CoM)	PICNIC TABLE SET ARE USED IN PARKS AND GARDENS OUTSIDE THE CENTRAL CITY IDEALLY PLACED NEAR BBQ SET DOUBLE		GALVANISED STEEL AND POWDER COATED DULUX 'DEEP BRUNSWICK GREEN' 6134G. SEATS ARE CLAD IN TIMBER BATTENS, TABLE TOP IS GRADE 316 PERFORATED STAINLESS STEEL SHEET	PICNIC TABLE FIT WITHIN 3200 x 2600mm AREA	FIXING DETAILS IS WITH A GIB KEY AND SOCKET	REFER TO CITY OF MELBOURNE STANDARD DETAIL- 707.01
FR09	PICNIC TABLE (CUSTOM)	PICNIC TABLE SET ARE USED IN PARKS AND GARDENS OUTSIDE THE CENTRAL CITY IDEALLY PLACED NEAR BBQ SET DOUBLE		REFER TO MANUFACTURE GUIDE	REFER TO MANUFACTURE GUIDE	REFER TO MANUFACTURE GUIDE	REFER TO MANUFACTURE GUIDE

Rev	Description	Checked	Approved	Date
A	CONCEPT	COD	LM	01.03.21

Author J. ANTONIO **Drafting Check**
Designer C.DU **Design Check** C.ODOWD

Victorian Planning Authority

GHD
Level 9, 180 Lonsdale Street,
Melbourne VIC 3000 Australia
T 61 3 8687 8000 **F** 61 3 8687 8111
E melmail@ghd.com.au **W** www.ghd.com
www.ghd.com

Conditions of Use. This document may only be used by GHD's client (and any other person who GHD has agreed can use this document) for the purpose for which it was prepared and must not be used by any other person or for any other purpose.

Project No. 31-12544116

Client VICTORIA PLANNING AUTHORITY

Project ARDEN PUBLIC SPACES

Status CONCEPT

Status Code

Drawing Title MATERIAL SCHEDULE SHEET 05 of 07

Size A1

Drawing No. 31 - 12544116 - L0015

Rev A

Plot Date: 1 March 2021 - 3:58 PM Plotted by: Joe Pang

File Name: \\ghdnet\ghd\AU\Melbourne\Projects\31\12544116\CADD\Drawings\LANDSCAPE\31-12544116-L0011-L0017.dwg

FR10	BBQ SET DOUBLE	DOUBLE BBQ IS USED IN PARKS AND GARDENS OUTSIDE THE CENTRAL CITY IDEALLY PLACED NEAR PICNIC TABLE SET		BBQ SET IS FABRICATED FROM GALVANISED STEEL AND POWDER COATED DULUX 'DEEP BRUNSWICK GREEN' 6134G BENCH TOP IS GRADE 316 STAINLESS STEEL SHEET CONCRETE SLAB TO BE CHARCOAL COLOURED ACHIEVABLE BY ADDING 15kg/m cubed, BLACK OXIDE 'BAYER 318'	FIT WITHIN 3100 x 3903mm CONCRETE SLAB BBQ DOUBLE SET 1100 x 900 x 511mm	REFER TO CITY OF MELBOURNE	REFER TO CITY OF MELBOURNE STANDARD DETAIL-707.03
FR11	BOLLARD (NON HVM)	TO PREVENT VEHICLES ENTERING PEDESTRAIN AREAS TO SEPARATE INCOMPATIBLE ACTIVITIES		BOLLARDS HAS GALVANISED MILD STEEL CORE WITH EXTERNAL CAST ALUMINIUM CASING CASING IS EMBOSSED WITH CIT OF MELBOURNE LOGO	BOLLARD IS 422 x 144 x 795mm. REFER TO STANDARD DETAIL FOR MORE INFORMATION	CAST ALUMINIUM BODY ANCHORED BY STAINLESS STEEL CHEMSET MASONARY ANCHORS	REFER TO CITY OF MELBOURNE STANDARD DETAIL - 704.03/704.04
FR12	BOLLARD (HVM)	WESTMINSTER BOLLARD - HIGH SECURITY PAS68 CERTIFIED BOLLARD		REFER TO MANUFACTURE GUIDE	REFER TO MANUFACTURE GUIDE	REFER TO MANUFACTURE GUIDE	REFER TO MANUFACTURE GUIDE
FR13	ROCK FEATURE	ROCK FEATURE TO ADD TO THE DESIGN AESTHETIC		SANDSTONE BOULDERS	MIN 150MM TO 500MM HIGH, VARIOUS SHAPES	REFER TO SUPPLIER GUIDE	REFER TO SUPPLIER GUIDE
FR14	SHELTER/SHADE/ ITEM	TO PROVIDE PARTIAL SHADE ABOVE SEATINGS		WOOD AND STEEL	REFER TO MANUFACTURE GUIDE	REFER TO MANUFACTURE GUIDE	REFER TO MANUFACTURE GUIDE
FR15	SELF CLEANING PARK TOILET	USED IN PARKS, GARDENS AND STREETSCAPE. THEY SHOULD BE PLACED ACCORDANCE WITH CITY OF MELBOURNE TOILET STRATEGY		TOILET WALLS ARE FABRICATED USING GALVANISED STEEL FRAME WITH GRADE 316 STAINLESS STEEL SHEET LINING TO EXTERIOR AND INTERIOR FACES FLOOR STRUCTURE IS REINFORCED CONCRETE SLAB	THE FACILITY IS 4100 x 2300 x 2235mm REFER TO CITY OF MELBOURNE STANDARD DETAIL FOR MORE INFORMATION	REFER TO CITY OF MELBOURNE STANDARD DETAIL	REFER TO CITY OF MELBOURNE STANDARD DETAIL - 710.09/710.08
HR01	BALUSTRATE (WETLAND AREA)	CUSTOM BALUSTRADE		REFER TO MANUFACTURE GUIDE	REFER TO MANUFACTURE GUIDE	REFER TO MANUFACTURE GUIDE	REFER TO MANUFACTURE GUIDE

Rev	Description	Checked	Approved	Date
A	CONCEPT	COD	LM	01.03.21

Author J. ANTONIO **Drafting Check**
Designer C.DU **Design Check** C.ODOWD

Victorian Planning Authority

GHD
Level 9, 180 Lonsdale Street,
Melbourne VIC 3000 Australia
T 61 3 8687 8000 **F** 61 3 8687 8111
E melmail@ghd.com.au **W** www.ghd.com
www.ghd.com

Conditions of Use. This document may only be used by GHD's client (and any other person who GHD has agreed can use this document) for the purpose for which it was prepared and must not be used by any other person or for any other purpose.

Project No. 31-12544116

Client VICTORIA PLANNING AUTHORITY

Project ARDEN PUBLIC SPACES

Status CONCEPT Status Code

Drawing Title MATERIAL SCHEDULE SHEET 06 of 07

Size A1

Drawing No. 31 - 12544116 - L0016

Rev A

Plot Date: 1 March 2021 - 3:58 PM Plotted by: Joe Pang File Name: \\ghdnet\ghd\AU\Melbourne\Projects\31\12544116\CADD\Drawings\LANDSCAPE\31-12544116-L0011-L0017.dwg

HR02	HANDRAILS	CUSTOM HANDRAIL		REFER TO MANUFACTURE GUIDE	REFER TO MANUFACTURE GUIDE	REFER TO MANUFACTURE GUIDE	REFER TO MANUFACTURE GUIDE
PL01	SKATE PARK ITEM AREA	SKATE PARK WITH MIULTIPLE BOWLS		CONCRETE	REFER TO MANUFACTURE GUIDE	REFER TO MANUFACTURE GUIDE	REFER TO MANUFACTURE GUIDE
PL02	OUTDOOR FITNESS EQUPIMENTS	ASSORTMENT OF FITNESS EQUIPMENTS		STEEL/ WOOD	REFER TO MANUFACTURE GUIDE	REFER TO MANUFACTURE GUIDE	REFER TO MANUFACTURE GUIDE
PL03	WATER PLAY ITEM AREA	ASSORTMENT OF PUMPING STATION, FOUNTAINS, PONDS AND POOLS		CONCRETE	REFER TO MANUFACTURE GUIDE	REFER TO MANUFACTURE GUIDE	REFER TO MANUFACTURE GUIDE
PL04	NATURE PLAY	ASSORTMENTS OF ROCKS, LOGS AND SURFACE TREATMENT		REFER TO MANUFACTURE GUIDE	REFER TO MANUFACTURE GUIDE	REFER TO MANUFACTURE GUIDE	REFER TO MANUFACTURE GUIDE
LT01	STREET/ PARK LIGHT KING STREET LIGHT POLE NEIGHBOURHOOD LIGHT PARK LIGHT	AN ASSORTMENT OF LIGHT USED AROUND CITY OF MELBOURNE		REFER TO MANUFACTURE GUIDE	CITY OF MELBOURNE TO PROVIDE DETAILS	CITY OF MELBOURNE TO PROVIDE DETAILS	REFER TO CITY OF MELBOURNE STANDARD DETAIL KINGSTREET LIGHT - TALL POLE, 601.01 DOCKLANDS LIGHT, 601.03 PARK LIGHT, 601.09

Rev	Description	Checked	Approved	Date
A	CONCEPT	COD	LM	01.03.21

Author J. ANTONIO **Drafting Check**

Designer C.DU **Design Check** C.ODOWD

Victorian Planning Authority

GHD
Level 9, 180 Lonsdale Street,
Melbourne VIC 3000 Australia
T 61 3 8687 8000 **F** 61 3 8687 8111
E melmail@ghd.com.au **W** www.ghd.com
www.ghd.com

Conditions of Use. This document may only be used by GHD's client (and any other person who GHD has agreed can use this document) for the purpose for which it was prepared and must not be used by any other person or for any other purpose.

Project No. 31-12544116

Client VICTORIA PLANNING AUTHORITY

Project ARDEN PUBLIC SPACES

Status CONCEPT

Status Code

Drawing Title MATERIAL SCHEDULE
SHEET 07 of 07

Size A1

Drawing No. 31 - 12544116 - L0017

Rev A

Plot Date: 1 March 2021 - 3:59 PM Plotted by: Joe Pang

File Name: \\ghdnet\ghd\AU\Melbourne\Projects\31\12544116\CADD\Drawings\LANDSCAPE\31-12544116-L0011-L0017.dwg

LP-01

Code	Family	Species	Common Name	Install size	Mature Size H X W (m)	Origin	Rough percentage of each species in precinct
AVENUE / STREET TREES							
FLI AUS	Rutaceae	*Flindersia australis*	CROWS ASH	45L	10 x 6	AUS NATIVE	100%
						% of TOTAL TREES IN PRECINCT	100%
						Total number of trees in precinct	34

Code	Species	Common Name	Install size	Plants/m²	Comp %	Mature Size H X W (m)	Plant Quantities																	
RAIN GARDEN PLANTING MIX							Location	RG01	RG02	RG03	RG04	RG05	RG06	RG07	RG08	RG09	RG10	RG11	RG12	RG13	RG14	RG15	RG16	RG17	RG18
							Area m²	45	24	23	14	21	46	53	39	11	38	40	15	67	60	37	38	23	65
CAR APR	*Carex appressa*	TALL SEDGE	TUBESTOCK	6	13%	0.70 X 0.70		34	18	17	11	16	35	40	29	8	29	30	11	50	45	28	29	17	49
FIC NOD	*Ficinia nodosa*	KNOBBY CLUB RUSH	TUBESTOCK	6	13%	1.0 X 1.3		34	18	17	11	16	35	40	29	8	29	30	11	50	45	28	29	17	49
GOO OVA	*Goodenia ovata*	HOP GOODENIA	TUBESTOCK	6	13%	1.0 X 2.0		34	18	17	11	16	35	40	29	8	29	30	11	50	45	28	29	17	49
JUN AMA	*Juncus amabilis*	HOLLOW RUSH	TUBESTOCK	6	13%	0.50 X 0.30		34	18	17	11	16	35	40	29	8	29	30	11	50	45	28	29	17	49
JUN FLA	*Juncus flavidus*	YELLOW RUSH	TUBESTOCK	6	13%	0.80 X 0.60		34	18	17	11	16	35	40	29	8	29	30	11	50	45	28	29	17	49
LOM LON	*Lomandra longifolia*	SPINY-HEADED MAT-RUSH	TUBESTOCK	6	13%	1.2 X 1.0		34	18	17	11	16	35	40	29	8	29	30	11	50	45	28	29	17	49
POA LAB	*Poa labillardierei*	COMMON TUSSOCK	TUBESTOCK	6	13%	1.2 X 0.60		34	18	17	11	16	35	40	29	8	29	30	11	50	45	28	29	17	49
POA POI	*Poa poiformis*	COASTAL TUSSOCK GRASS	TUBESTOCK	6	13%	0.90 X 1.0		34	18	17	11	16	35	40	29	8	29	30	11	50	45	28	29	17	49
					100%		**TOTAL**	272	144	136	88	128	280	320	232	64	232	240	88	400	360	224	232	136	392

LP-02

Code	Family	Species	Common Name	Install size	Mature Size H X W (m)	Origin	Rough percentage of each species in precinct
AVENUE / STREET TREES							
CIN CAM	Lauraceae	*Cinnamomum camphora*	CAMPHOR LAUREL	45L	20 x 10	EXOTIC	100%
						% of TOTAL TREES IN PRECINCT	100%
						Total number of trees in precinct	8

LP-03

Code	Family	Species	Common Name	Install size	Mature Size H X W (m)	Origin	Rough percentage of each species in precinct
AVENUE / STREET TREES							
BRA JER	Sterculiaceae	*Brachychiton populneus x acerifolius 'Jerilderie Red'*	BRACHYCHITON 'JERILDERIE RED'	45L	8 X 7	AUS NATIVE	42%
						% of TOTAL TREES IN PRECINCT	42%
Code	**Family**	**Species**	**Common Name**	**Install size**	**Mature Size H X W (m)**	**Origin**	**Rough percentage of each species in precinct**
FEATURE/SPECIMEN TREES (FOR WAYFINDING/PLACEMAKING)							
BUC CEL	Proteaceae	*Buckinghamia celsissima*	IVORY CURL FLOWER	45L	8 X 3	AUS NATIVE	22%
CAL CAP	Rutaceae	*Calodendrum capense*	CAPE CHESTNUT	45L	12 X 12	EXOTIC	12%
CEL AUS	Cannabaceae	*Celtis australis*	EUROPEAN NETTLE TREE	45L	10 X 7	EXOTIC	24%
						% of TOTAL TREES IN PRECINCT	58%
						Total number of trees in precinct	78

Code	Species	Common Name	Install size	Plants/m²	Comp %	Mature Size H X W (m)	Plant Quantities					
FEATURE GARDEN BED MIX							Location	FG18	FG19	FG20	FG21	FG22
							Area m²	49	21	37	98	108
ACA ACI	*Acacia acinacea*	GOLD DUST WATTLE	TUBESTOCK	2	5%	2 X 1.5		5	2	4	10	11
ACA COG	*Acacia cognata 'Mini Cog'*	RIVER WATTLE	TUBESTOCK	2	5%	0.80 X 1.25		5	2	4	10	11
ADE SER	*Adenanthos sericeus*	ALBANY WOOLY BUSH	TUBESTOCK	2	5%	3 X 1.5		5	2	4	10	11
ATR SEM	*Atriplex semibaccata*	BERRY SALTBUSH	TUBESTOCK	4	15%	0.20 X 1.5		29	13	22	59	65
AUS STI	*Austrostipa stipoides*	COAST SPEAR GRASS	TUBESTOCK	6	20%	1.0 X 1.0		59	25	44	118	130
COR ALB	*Correa alba*	WHITE CORREA	TUBESTOCK	2	5%	1.5 X 1.5		5	2	4	10	11
DIA REV	*Dianella revoluta*	BLACK-ANTHER FLAX-LILY	TUBESTOCK	4	15%	1.0 X 1.5		29	13	22	59	65
GRE PEA	*Grevillea 'Peachs and Cream'*	GREVILLEA	TUBESTOCK	2	5%	1.75 X 2.0		5	2	4	10	11
LOM TAN	*Lomandra longifolia 'Tanika'*	MAT RUSH	TUBESTOCK	6	25%	0.50 X 0.60		74	32	56	147	162
					100%		**TOTAL**	216	93	164	433	477

Code	Species	Common Name	Install size	Plants/m²	Comp %	Mature Size H X W (m)	Plant Quantities									
RAIN GARDEN PLANTING MIX							Location	RG19	RG20	RG21	RG22	RG23	RG24	RG25	RG26	RG27	RG28
							Area m²	70	54	40	86	89	65	133	108	39	158
CAR APR	*Carex appressa*	TALL SEDGE	TUBESTOCK	6	13%	0.70 X 0.70		53	41	30	65	67	49	100	81	29	119
FIC NOD	*Ficinia nodosa*	KNOBBY CLUB RUSH	TUBESTOCK	6	13%	1.0 X 1.3		53	41	30	65	67	49	100	81	29	119
GOO OVA	*Goodenia ovata*	HOP GOODENIA	TUBESTOCK	6	13%	1.0 X 2.0		53	41	30	65	67	49	100	81	29	119
JUN AMA	*Juncus amabilis*	HOLLOW RUSH	TUBESTOCK	6	13%	0.50 X 0.30		53	41	30	65	67	49	100	81	29	119
JUN FLA	*Juncus flavidus*	YELLOW RUSH	TUBESTOCK	6	13%	0.80 X 0.60		53	41	30	65	67	49	100	81	29	119
LOM LON	*Lomandra longifolia*	SPINY-HEADED MAT-RUSH	TUBESTOCK	6	13%	1.2 X 1.0		53	41	30	65	67	49	100	81	29	119
POA LAB	*Poa labillardierei*	COMMON TUSSOCK	TUBESTOCK	6	13%	1.2 X 0.60		53	41	30	65	67	49	100	81	29	119
POA POI	*Poa poiformis*	COASTAL TUSSOCK GRASS	TUBESTOCK	6	13%	0.90 X 1.0		53	41	30	65	67	49	100	81	29	119
					100%		**TOTAL**	424	328	240	520	536	392	800	648	232	952

Code	Species	Common Name	Install size	g/m²	Comp %	Mature Size H X W (m)	Plant Quantities					
LAWN							Location	LWN 18	LWN 19	LWN 20	LWN 21	LWN 22
							Area m²	216	285	71	473	436
	Camel Perennial Ryegrass, Annual Ryegrass, Creeping Red Fescue, Unhulled Couch	VALLEY SEEDS SURVIVE PARK BLEND	SEED	40	100%	n/a		8640	11400	2840	18920	17440
					100%		**TOTAL**	8640	11400	2840	18920	17440

LP-04

Code	Family	Species	Common Name	Install size	Mature Size H X W (m)	Origin	Rough percentage of each species in precinct
AVENUE / STREET TREES							
CIN CAM	Lauraceae	*Cinnamomum camphora*	CAMPHOR LAUREL	45L	20 x 10	EXOTIC	15%
EUC SID	Myrtaceae	*Eucalyptus sideroxylon*	RED IRON BARK	45L	15 x 8	INDIGENOUS	25%
PIS CHI	Anacardiaceae	*Pistacia chinensis*	CHINESE PISTACHIO	45L	8 X 6	EXOTIC	10%
						% of TOTAL TREES IN PRECINCT	51%
Code	**Family**	**Species**	**Common Name**	**Install size**	**Mature Size H X W (m)**	**Origin**	**Rough percentage of each species in precinct**
FEATURE/SPECIMEN TREES (FOR WAYFINDING/PLACEMAKING)							
BUC CEL	Proteaceae	*Buckinghamia celsissima*	IVORY CURL FLOWER	45L	8 X 3	AUS NATIVE	6%
CAL CAP	Rutaceae	*Calodendrum capense*	CAPE CHESTNUT	45L	12 X 12	EXOTIC	5%
CEL AUS	Cannabaceae	*Celtis australis*	EUROPEAN NETTLE TREE	45L	10 X 7	EXOTIC	21%
HYM FLA	Pittosporacea	*Hymenosporum flavum*	NATIVE FRANGIPANI	45L	7 X 5	AUS NATIVE	5%
STE SIN	Proteacea	*Stenocarpus sinuatus*	FIREWHEEL TREE	45L	20 X 7	AUS NATIVE	7%
TOO CIL	Meliaceae	*Toona ciliata*	AUSTRALIAN RED CEDAR	45L	50 X 13	AUS NATIVE	5%
						% of TOTAL TREES IN PRECINCT	49%
						Total number of trees in precinct	109

Code	Species	Common Name	Install size	Plants/m²	Comp %	Mature Size H X W (m)	Plant Quantities						
FEATURE GARDEN BED MIX							Location	FG23	FG24	FG25	FG26	FG27	FG45
							Area m²	222	150	168	101	1185	127
ACA ACI	*Acacia acinacea*	GOLD DUST WATTLE	TUBESTOCK	2	5%	2 X 1.5		22	15	17	10	119	13
ACA COG	*Acacia cognata 'Mini Cog'*	RIVER WATTLE	TUBESTOCK	2	5%	0.80 X 1.25		22	15	17	10	119	13
ADE SER	*Adenanthos sericeus*	ALBANY WOOLY BUSH	TUBESTOCK	2	5%	3 X 1.5		22	15	17	10	119	13
ATR SEM	*Atriplex semibaccata*	BERRY SALTBUSH	TUBESTOCK	4	15%	0.20 X 1.5		133	90	101	61	711	76
AUS STI	*Austrostipa stipoides*	COAST SPEAR GRASS	TUBESTOCK	6	20%	1.0 X 1.0		266	180	202	121	1422	152
COR ALB	*Correa alba*	WHITE CORREA	TUBESTOCK	2	5%	1.5 X 1.5		22	15	17	10	119	13
DIA REV	*Dianella revoluta*	BLACK-ANTHER FLAX-LILY	TUBESTOCK	4	15%	1.0 X 1.5		133	90	101	61	711	76
GRE PEA	*Grevillea 'Peachs and Cream'*	GREVILLEA	TUBESTOCK	2	5%	1.75 X 2.0		22	15	17	10	119	13
LOM TAN	*Lomandra longifolia 'Tanika'*	MAT RUSH	TUBESTOCK	6	25%	0.50 X 0.60		333	225	252	152	1778	191
					100%		**TOTAL**	975	660	741	445	5217	560

Code	Species	Common Name	Install size	g/m²	Comp %	Mature Size H X W (m)	Plant Quantities					
LAWN							Location	LWN 23	LWN 24	LWN 25	LWN 26	LWN 42
							Area m²	214	1770	321	434	424
	Camel Perennial Ryegrass, Annual Ryegrass, Creeping Red Fescue, Unhulled Couch	VALLEY SEEDS SURVIVE PARK BLEND	SEED	40	100%	n/a		8560	70800	12840	17360	16960
					100%		**TOTAL**	8560	70800	12840	17360	16960

Rev	Description	Checked	Approved	Date
D	REVISED NAME	COD	LM	26.04.21
C	UPDATED DESIGN	COD	LM	09.04.21
B	REVISED CONCEPT	COD	LM	26.03.21
A	CONCEPT	COD	LM	01.03.21

Author J. ANTONIO **Drafting Check** **Reg No.**
Designer C.DU **Design Check** C.ODOWD **Date**

Victorian Planning Authority

GHD
Level 9, 180 Lonsdale Street,
Melbourne VIC 3000 Australia
T 61 3 8687 8000 **F** 61 3 8687 8111
E melmail@ghd.com.au **W** www.ghd.com
www.ghd.com

Conditions of Use. This document may only be used by GHD's client (and any other person who GHD has agreed can use this document) for the purpose for which it was prepared and must not be used by any other person or for any other purpose.

Project No. 31-12544116

Client VICTORIA PLANNING AUTHORITY

Project ARDEN PUBLIC SPACES

Status CONCEPT

Status Code

Drawing Title PLANTING SCHEDULE SHEET 01 OF 03

Size A1

Drawing No. 31-12544116-L0021

Rev D

Plot Date: 23 April 2021 - 5:58 PM Plotted by: Joe Pang File Name: \\ghdnet\ghd\AU\Melbourne\Projects\31\12544116\CADD\Drawings\LANDSCAPE\31-12544116-L0021-L0023.dwg

LP-05

Code	Family	Species	Common Name	Install size	Mature Size H X W (m)	Origin	Rough percentage of each species in precinct
AVENUE / STREET TREES							
BRA JER	Sterculiaceae	*Brachychiton populneus x acerifolius 'Jerilderie Red'*	BRACHYCHITON 'JERILDERIE RED'	45L	8 X 7	AUS NATIVE	3%
EUC SID	Myrtaceae	*Eucalyptus sideroxylon*	RED IRON BARK	45L	15 x 8	INDIGENOUS	5%
PIS CHI	Anacardiaceae	*Pistacia chinensis*	CHINESE PISTACHIO	45L	8 X 6	EXOTIC	5%
SAP SEB	Euphorbiaceae	*Sapium sebiferum*	CHINESE TALLOWOOD	45L	8 X 8	EXOTIC	11%
						% of TOTAL TREES IN PRECINCT	24%
Code	**Family**	**Species**	**Common Name**	**Install size**	**Mature Size H X W (m)**	**Origin**	**Rough percentage of each species in precinct**
FEATURE/SPECIMEN TREES (FOR WAYFINDING/PLACEMAKING)							
ALL VER	Casuarinaceae	*Allocasuarina verticillata*	DROOPING SHEOAK	45L	9 X 5	INDIGENOUS	5%
BUC CEL	Proteaceae	*Buckinghamia celsissima*	IVORY CURL FLOWER	45L	8 X 3	AUS NATIVE	2%
CAL CAP	Rutaceae	*Calodendrum capense*	CAPE CHESTNUT	45L	12 X 12	EXOTIC	3%
HYM FLA	Pittosporacea	*Hymenosporum flavum*	NATIVE FRANGIPANI	45L	7 X 5	AUS NATIVE	7%
STE SIN	Proteacea	*Stenocarpus sinuatus*	FIREWHEEL TREE	45L	20 X 7	AUS NATIVE	6%
						% of TOTAL TREES IN PRECINCT	23%
Code	**Family**	**Species**	**Common Name**	**Install size**	**Mature Size H X W (m)**	**Origin**	**Rough percentage of each species in precinct**
INTEGRATED WATER MANAGEMENT TREE SPECIES							
MEL ERI	Myrtaceae	*Melaleuca ericifolia*	SWAMP PAPERBARK	45L	9 X 6	INDIGENOUS	17%
EUC OVA	Myrtaceae	*Eucalyptus ovata*	SWAMP GUM	45L	25 X 8	INDIGENOUS	9%
EUC CEP	Myrtaceae	*Eucalyptus cephalocarpa*	MEALY STRINGYBARK	45L	14 X 10	INDIGENOUS	7%
						% of TOTAL TREES IN PRECINCT	33%
Code	**Family**	**Species**	**Common Name**	**Install size**	**Mature Size H X W (m)**	**Origin**	**Rough percentage of each species in precinct**
SHADE AND AMENITIES							
CIN CAM	Lauraceae	*Cinnamomum camphora*	CAMPHOR LAUREL	45L	20 x 10	EXOTIC	9%
FLI AUS	Rutaceae	*Flindersia australis*	CROWS ASH	45L	10 x 6	AUS NATIVE	11%
						% of TOTAL TREES IN PRECINCT	20%
						Total number of trees in precinct	151

Code	Species	Common Name	Install size	Plants/m²	Comp %	Mature Size H X W (m)	Plant Quantities								
FEATURE GARDEN BED MIX							Location	FG01	FG02	FG03	FG04	FG05	FG06	FG07
							Area m²	120	30	48	19	372	335	141
ACA ACI	*Acacia acinacea*	GOLD DUST WATTLE	TUBESTOCK	2	5%	2 X 1.5		12	3	5	2	37	34	14
ACA COG	*Acacia cognata 'Mini Cog'*	RIVER WATTLE	TUBESTOCK	2	5%	0.80 X 1.25		12	3	5	2	37	34	14
ADE SER	*Adenanthos sericeus*	ALBANY WOOLY BUSH	TUBESTOCK	2	5%	3 X 1.5		12	3	5	2	37	34	14
ATR SEM	*Atriplex semibaccata*	BERRY SALTBUSH	TUBESTOCK	4	15%	0.20 X 1.5		72	18	29	11	223	201	85
AUS STI	*Austrostipa stipoides*	COAST SPEAR GRASS	TUBESTOCK	6	20%	1.0 X 1.0		144	36	58	23	446	402	169
COR ALB	*Correa alba*	WHITE CORREA	TUBESTOCK	2	5%	1.5 X 1.5		12	3	5	2	37	34	14
DIA REV	*Dianella revoluta*	BLACK-ANTHER FLAX-LILY	TUBESTOCK	4	15%	1.0 X 1.5		72	18	29	11	223	201	85
GRE PEA	*Grevillea 'Peachs and Cream'*	GREVILLEA	TUBESTOCK	2	5%	1.75 X 2.0		12	3	5	2	37	34	14
LOM TAN	*Lomandra longifolia 'Tanika'*	MAT RUSH	TUBESTOCK	6	25%	0.50 X 0.60		180	45	72	29	558	503	212
					100%		**TOTAL**	528	132	213	84	1635	1477	621

Code	Species	Common Name	Install size	Plants/ m²	Comp %	Mature Size H X W (m)	Plant Quantities								
WSUD PLANTING MIX							Location	WS01	WS02	WS03	WS04	WS05	WS06	WS07	WS08	WS09
							Area m²	987	389	70	38	10	142	1176	842	1007
CAR APR	*Carex appressa*	TALL SEDGE	TUBESTOCK	6	13%	0.70 X 0.70		740	292	53	29	8	107	882	632	755
FIC NOD	*Ficinia nodosa*	KNOBBY CLUB RUSH	TUBESTOCK	6	13%	1.0 X 1.3		740	292	53	29	8	107	882	632	755
GOO OVA	*Goodenia ovata*	HOP GOODENIA	TUBESTOCK	6	13%	1.0 X 2.0		740	292	53	29	8	107	882	632	755
JUN AMA	*Juncus amabilis*	HOLLOW RUSH	TUBESTOCK	6	13%	0.50 X 0.30		740	292	53	29	8	107	882	632	755
JUN FLA	*Juncus flavidus*	YELLOW RUSH	TUBESTOCK	6	13%	0.80 X 0.60		740	292	53	29	8	107	882	632	755
LOM LON	*Lomandra longifolia*	SPINY-HEADED MAT-RUSH	TUBESTOCK	6	13%	1.2 X 1.0		740	292	53	29	8	107	882	632	755
POA LAB	*Poa labillardierei*	COMMON TUSSOCK	TUBESTOCK	6	13%	1.2 X 0.60		740	292	53	29	8	107	882	632	755
POA POI	*Poa poiformis*	COASTAL TUSSOCK GRASS	TUBESTOCK	6	13%	0.90 X 1.0		740	292	53	29	8	107	882	632	755
					100%		**TOTAL**	5920	2336	424	232	64	856	7056	5056	6040

Code	Species	Common Name	Install size	g/m²	Comp %	Mature Size H X W (m)	Plant Quantities									
LAWN							Location	LWN 01	LWN 02	LWN 03	LWN 04	LWN 05	LWN 06	LWN 07	LWN 08	LWN 09
							Area m²	2334	736	452	987	492	49	136	32	94
	Camel Perennial Ryegrass, Annual Ryegrass, Creeping Red Fescue, Unhulled Couch	VALLEY SEEDS SURVIVE PARK BLEND	SEED	40	100%	n/a		93348	29425	18096	39496	19672	1968	5452	1289	3775
					100%		**TOTAL**	93348	29425	18096	39496	19672	1968	5452	1289	3775

SR01-A

Code	Family	Species	Common Name	Install size	Mature Size H X W (m)	Origin	Rough percentage of each species in precinct
AVENUE / STREET TREES							
BRA JER	Sterculiaceae	Brachychiton populneus x acerifolius 'Jerilderie Red'	BRACHYCHITON 'JERILDERIE RED'	45L	8 X 7	AUS NATIVE	5%
FLI AUS	Rutaceae	*Flindersia australis*	CROWS ASH	45L	10 x 6	AUS NATIVE	9%
PIS CHI	Anacardiaceae	*Pistacia chinensis*	CHINESE PISTACHIO	45L	8 X 6	EXOTIC	8%
						% of TOTAL TREES IN PRECINCT	22%
Code	**Family**	**Species**	**Common Name**	**Install size**	**Mature Size H X W (m)**	**Origin**	**Rough percentage of each species in precinct**
FEATURE/SPECIMEN TREES (FOR WAYFINDING/PLACEMAKING)							
ALL VER	Casuarinaceae	*Allocasuarina verticillata*	DROOPING SHEOAK	45L	9 X 5	INDIGENOUS	3%
BUC CEL	Proteaceae	*Buckinghamia celsissima*	IVORY CURL FLOWER	45L	8 X 3	AUS NATIVE	7%
CEL AUS	Cannabaceae	*Celtis australis*	EUROPEAN NETTLE TREE	45L	10 X 7	EXOTIC	4%
HYM FLA	Pittosporacea	*Hymenosporum flavum*	NATIVE FRANGIPANI	45L	7 X 5	AUS NATIVE	2%
STE SIN	Proteacea	*Stenocarpus sinuatus*	FIREWHEEL TREE	45L	20 X 7	AUS NATIVE	5%
TOO CIL	Meliaceae	*Toona ciliata*	AUSTRALIAN RED CEDAR	45L	50 X 13	AUS NATIVE	5%
						% of TOTAL TREES IN PRECINCT	26%
Code	**Family**	**Species**	**Common Name**	**Install size**	**Mature Size H X W (m)**	**Origin**	**Rough percentage of each species in precinct**
INTEGRATED WATER MANAGEMENT TREE SPECIES							
MEL ERI	Myrtaceae	*Melaleuca ericifolia*	SWAMP PAPERBARK	45L	9 X 6	INDIGENOUS	4%
EUC OVA	Myrtaceae	*Eucalyptus ovata*	SWAMP GUM	45L	25 X 8	INDIGENOUS	3%
EUC CEP	Myrtaceae	*Eucalyptus cephalocarpa*	MEALY STRINGYBARK	45L	14 X 10	INDIGENOUS	1%
						% of TOTAL TREES IN PRECINCT	8%
Code	**Family**	**Species**	**Common Name**	**Install size**	**Mature Size H X W (m)**	**Origin**	**Rough percentage of each species in precinct**
SHADE AND AMENITIES							
CIN CAM	Lauraceae	*Cinnamomum camphora*	CAMPHOR LAUREL	45L	20 x 10	EXOTIC	6%
EUC SID	Myrtaceae	*Eucalyptus sideroxylon*	RED IRON BARK	45L	15 x 8	INDIGENOUS	13%
FRA PEN	Oleaceae	*Fraxinus pennsylvanica*	GREEN ASH	45L	20 x 6	EXOTIC	10%
SAP SEB	Euphorbiaceae	*Sapium sebiferum*	CHINESE TALLOWOOD	45L	8 X 8	EXOTIC	15%
						% of TOTAL TREES IN PRECINCT	44%
						Total number of trees in precinct	278

Code	Species	Common Name	Install size	Plants/m2	Comp %	Mature Size H X W (m)	Plant Quantities								
FEATURE GARDEN BED MIX							Location	FG100	FG102	FG103	FG104	FG105	FG106	FG107	FG108
							Area m2	15	38	65	279	57	15	26	15
ACA ACI	*Acacia acinacea*	GOLD DUST WATTLE	TUBESTOCK	2	5%	2 X 1.5		2	4	7	28	6	2	3	2
ACA COG	Acacia cognata 'Mini Cog'	RIVER WATTLE	TUBESTOCK	2	5%	0.80 X 1.25		2	4	7	28	6	2	3	2
ADE SER	*Adenanthos sericeus*	ALBANY WOOLY BUSH	TUBESTOCK	2	5%	3 X 1.5		2	4	7	28	6	2	3	2
ATR SEM	*Atriplex semibaccata*	BERRY SALTBUSH	TUBESTOCK	4	15%	0.20 X 1.5		9	23	39	167	34	9	16	9
AUS STI	*Austrostipa stipoides*	COAST SPEAR GRASS	TUBESTOCK	6	20%	1.0 X 1.0		18	46	78	335	68	18	31	18
COR ALB	*Correa alba*	WHITE CORREA	TUBESTOCK	2	5%	1.5 X 1.5		2	4	7	28	6	2	3	2
DIA REV	*Dianella revoluta*	BLACK-ANTHER FLAX-LILY	TUBESTOCK	4	15%	1.0 X 1.5		9	23	39	167	34	9	16	9
GRE PEA	Grevillea 'Peachs and Cream'	GREVILLEA	TUBESTOCK	2	5%	1.75 X 2.0		2	4	7	28	6	2	3	2
LOM TAN	Lomandra longifolia 'Tanika'	MAT RUSH	TUBESTOCK	6	25%	0.50 X 0.60		23	57	98	419	86	23	39	23
					100%		**TOTAL**	69	169	289	1228	252	69	117	69

Code	Species	Common Name	Install size	Plants/m2	Comp %	Mature Size H X W (m)	Plant Quantities		
RAIN GARDEN PLANTING MIX							Location	RG100	RG101
							Area m2	1891	1352
CAR APR	*Carex appressa*	TALL SEDGE	TUBESTOCK	6	13%	0.70 X 0.70		1418	1014
FIC NOD	*Ficinia nodosa*	KNOBBY CLUB RUSH	TUBESTOCK	6	13%	1.0 X 1.3		1418	1014
GOO OVA	*Goodenia ovata*	HOP GOODENIA	TUBESTOCK	6	13%	1.0 X 2.0		1418	1014
JUN AMA	*Juncus amabilis*	HOLLOW RUSH	TUBESTOCK	6	13%	0.50 X 0.30		1418	1014
JUN FLA	*Juncus flavidus*	YELLOW RUSH	TUBESTOCK	6	13%	0.80 X 0.60		1418	1014
LOM LON	*Lomandra longifolia*	SPINY-HEADED MAT-RUSH	TUBESTOCK	6	13%	1.2 X 1.0		1418	1014
POA LAB	*Poa labillardierei*	COMMON TUSSOCK	TUBESTOCK	6	13%	1.2 X 0.60		1418	1014
POA POI	*Poa poiformis*	COASTAL TUSSOCK GRASS	TUBESTOCK	6	13%	0.90 X 1.0		1418	1014
					100%		**TOTAL**	11344	8112

Rev	Description	Checked	Approved	Date
D	REVISED NAME	COD	LM	26.04.21
C	UPDATED DESIGN	COD	LM	09.04.21
B	REVISED CONCEPT	COD	LM	26.03.21
A	CONCEPT	COD	LM	01.03.21

Author J. ANTONIO **Drafting Check** **Reg No.**
Designer C.DU **Design Check** C.ODOWD **Date**

Victorian Planning Authority

GHD
Level 9, 180 Lonsdale Street,
Melbourne VIC 3000 Australia
T 61 3 8687 8000 **F** 61 3 8687 8111
E melmail@ghd.com.au **W** www.ghd.com
www.ghd.com

Conditions of Use. This document may only be used by GHD's client (and any other person who GHD has agreed can use this document) for the purpose for which it was prepared and must not be used by any other person or for any other purpose.

Project No. 31-12544116

Client VICTORIA PLANNING AUTHORITY
Project ARDEN PUBLIC SPACES
Status CONCEPT
Status Code

Drawing Title PLANTING SCHEDULE SHEET 02 OF 03

Size A1
Drawing No. 31-12544116-L0022
Rev D

Plot Date: 23 April 2021 - 5:57 PM Plotted by: Joe Pang File Name: \\ghdnet\ghd\AU\Melbourne\Projects\31\12544116\CADD\Drawings\LANDSCAPE\31-12544116-L0021-L0023.dwg

SR-01A

Code	Species	Common Name	Install size	Plants/m2	Comp %	Mature Size H X W (m)	Plant Quantities		
EMBANKMENT PLANTING MIX							Location	EP100	EP101
							Area m2	1156	1749
AST HUM	*Astroloma humifusum*	CRANBERRY HEATH	TUBESTOCK	4	15%	0.30 X 1.25		694	1049
ATR SEM	*Atriplex semibaccata*	BERRY SALTBUSH	TUBESTOCK	4	15%	0.20 X 1.5		694	1049
CAL CIT	*Calocephalus citreus*	LEMON BEAUTYHEADS	TUBESTOCK	6	15%	0.20 X 0.45		1040	1574
CAL LAC	*Calocephalus lacteus*	MILKY BEAUTYHEADS	TUBESTOCK	6	15%	0.20 X 1.0		1040	1574
CAR ROS	*Carpobrotus rossii*	KARKALLA	TUBESTOCK	2	5%	0.30 X 2.0		116	175
COR ALB	*Correa alba*	WHITE CORREA	TUBESTOCK	2	15%	1.5 X 1.5		347	525
ERE GLA	Eremophila glabra 'Kalbarri Carpet'	TAR BUSH	TUBESTOCK	4	20%	0.15 X 1.5		925	1399
					100%		**TOTAL**	4856	7345

Code	Species	Common Name	Install size	g/m 2	Comp %	Mature Size H X W (m)	Plant Quantities								
LAWN							Location	LWN 100	LWN 101	LWN 102	LWN 103	LWN 104	LWN 105	LWN 106	LWN 107
							Area m2	630	15438	2254	337	573	269	239	114
	Camel Perennial Ryegrass, Annual Ryegrass, Creeping Red Fescue, Unhulled Couch	VALLEY SEEDS SURVIVE PARK BLEND	SEED	40	100%	n/a		25200	617520	90160	13480	22920	10760	9560	4560
					100%		**TOTAL**	25200	617520	90160	13480	22920	10760	9560	4560

SR01-B

Code	Family	Species	Common Name	Install size	Mature Size H X W (m)	Origin	Rough percentage of each species in precinct
AVENUE / STREET TREES							
BRA JER	Sterculiaceae	*Brachychiton populneus x acerifolius 'Jerilderie Red'*	BRACHYCHITON 'JERILDERIE RED'	45L	8 X 7	AUS NATIVE	5%
FLI AUS	Rutaceae	*Flindersia australis*	CROWS ASH	45L	10 x 6	AUS NATIVE	9%
PIS CHI	Anacardiaceae	*Pistacia chinensis*	CHINESE PISTACHIO	45L	8 X 6	EXOTIC	8%
						% of TOTAL TREES IN PRECINCT	22%
Code	**Family**	**Species**	**Common Name**	**Install size**	**Mature Size H X W (m)**	**Origin**	**Rough percentage of each species in precinct**
FEATURE/SPECIMEN TREES (FOR WAYFINDING/PLACEMAKING)							
ALL VER	Casuarinaceae	*Allocasuarina verticillata*	DROOPING SHEOAK	45L	9 X 5	INDIGENOUS	3%
BUC CEL	Proteaceae	*Buckinghamia celsissima*	IVORY CURL FLOWER	45L	8 X 3	AUS NATIVE	5%
CEL AUS	Cannabaceae	*Celtis australis*	EUROPEAN NETTLE TREE	45L	10 X 7	EXOTIC	2%
HYM FLA	Pittosporacea	*Hymenosporum flavum*	NATIVE FRANGIPANI	45L	7 X 5	AUS NATIVE	2%
STE SIN	Proteacea	*Stenocarpus sinuatus*	FIREWHEEL TREE	45L	20 X 7	AUS NATIVE	8%
TOO CIL	Meliaceae	*Toona ciliata*	AUSTRALIAN RED CEDAR	45L	50 X 13	AUS NATIVE	3%
						% of TOTAL TREES IN PRECINCT	23%
Code	**Family**	**Species**	**Common Name**	**Install size**	**Mature Size H X W (m)**	**Origin**	**Rough percentage of each species in precinct**
INTEGRATED WATER MANAGEMENT TREE SPECIES							
MEL ERI	Myrtaceae	*Melaleuca ericifolia*	SWAMP PAPERBARK	45L	9 X 6	INDIGENOUS	3%
EUC OVA	Myrtaceae	*Eucalyptus ovata*	SWAMP GUM	45L	25 X 8	INDIGENOUS	1%
EUC CEP	Myrtaceae	*Eucalyptus cephalocarpa*	MEALY STRINGYBARK	45L	14 X 10	INDIGENOUS	1%
						% of TOTAL TREES IN PRECINCT	5%
Code	**Family**	**Species**	**Common Name**	**Install size**	**Mature Size H X W (m)**	**Origin**	**Rough percentage of each species in precinct**
SHADE AND AMENITIES							
CIN CAM	Lauraceae	*Cinnamomum camphora*	CAMPHOR LAUREL	45L	20 x 10	EXOTIC	14%
EUC SID	Myrtaceae	*Eucalyptus sideroxylon*	RED IRON BARK	45L	15 x 8	INDIGENOUS	8%
FRA PEN	Oleaceae	*Fraxinus pennsylvanica*	GREEN ASH	45L	20 x 6	EXOTIC	10%
SAP SEB	Euphorbiaceae	*Sapium sebiferum*	CHINESE TALLOWOOD	45L	8 X 8	EXOTIC	18%
						% of TOTAL TREES IN PRECINCT	50%
						Total number of trees in precinct	278

Code	Species	Common Name	Install size	g/m²	Comp %	Mature Size H X W (m)	Plant Quantities						
LAWN							Location	LWN 27	LWN 28	LWN 29	LWN 30	LWN 31	LWN 43
							Area m²	23003	60	120	269	239	114
	Camel Perennial Ryegrass, Annual Ryegrass, Creeping Red Fescue, Unhulled Couch	VALLEY SEEDS SURVIVE PARK BLEND	SEED	40	100%	n/a		920120	2400	4800	10760	9560	4560
					100%		**TOTAL**	920120	2400	4800	10760	9560	4560

SR-01B

Code	Species	Common Name	Install size	Plants/ m²	Comp %	Mature Size H X W (m)	Plant Quantities									
FEATURE GARDEN BED MIX							Location	FG28	FG29	FG30	FG31	FG32	FG33	FG46	FG47	FG48	FG49
							Area m²	17	41	65	279	1354	110	807	163	38	8
ACA ACI	*Acacia acinacea*	GOLD DUST WATTLE	TUBESTOCK	2	5%	2 X 1.5		2	4	7	28	135	11	81	16	4	1
ACA COG	*Acacia cognata 'Mini Cog'*	RIVER WATTLE	TUBESTOCK	2	5%	0.80 X 1.25		2	4	7	28	135	11	81	16	4	1
ADE SER	*Adenanthos sericeus*	ALBANY WOOLY BUSH	TUBESTOCK	2	5%	3 X 1.5		2	4	7	28	135	11	81	16	4	1
ATR SEM	*Atriplex semibaccata*	BERRY SALTBUSH	TUBESTOCK	4	15%	0.20 X 1.5		10	25	39	167	812	66	484	98	23	5
AUS STI	*Austrostipa stipoides*	COAST SPEAR GRASS	TUBESTOCK	6	20%	1.0 X 1.0		20	49	78	335	1625	132	968	196	46	10
COR ALB	*Correa alba*	WHITE CORREA	TUBESTOCK	2	5%	1.5 X 1.5		2	4	7	28	135	11	81	16	4	1
DIA REV	*Dianella revoluta*	BLACK-ANTHER FLAX-LILY	TUBESTOCK	4	15%	1.0 X 1.5		10	25	39	167	812	66	484	98	23	5
GRE PEA	*Grevillea 'Peachs and Cream'*	GREVILLEA	TUBESTOCK	2	5%	1.75 X 2.0		2	4	7	28	135	11	81	16	4	1
LOM TAN	*Lomandra longifolia 'Tanika'*	MAT RUSH	TUBESTOCK	6	25%	0.50 X 0.60		26	62	98	419	2031	165	1211	245	57	12
					100%		**TOTAL**	76	181	289	1228	5955	484	3552	717	169	37

Code	Species	Common Name	Install size	Plants/m²	Comp %	Mature Size H X W (m)	Plant Quantities	
RAIN GARDEN PLANTING MIX							Location	RG29
							Area m²	933
CAR APR	*Carex appressa*	TALL SEDGE	TUBESTOCK	6	13%	0.70 X 0.70		700
FIC NOD	*Ficinia nodosa*	KNOBBY CLUB RUSH	TUBESTOCK	6	13%	1.0 X 1.3		700
GOO OVA	*Goodenia ovata*	HOP GOODENIA	TUBESTOCK	6	13%	1.0 X 2.0		700
JUN AMA	*Juncus amabilis*	HOLLOW RUSH	TUBESTOCK	6	13%	0.50 X 0.30		700
JUN FLA	*Juncus flavidus*	YELLOW RUSH	TUBESTOCK	6	13%	0.80 X 0.60		700
LOM LON	*Lomandra longifolia*	SPINY-HEADED MAT-RUSH	TUBESTOCK	6	13%	1.2 X 1.0		700
POA LAB	*Poa labillardierei*	COMMON TUSSOCK	TUBESTOCK	6	13%	1.2 X 0.60		700
POA POI	*Poa poiformis*	COASTAL TUSSOCK GRASS	TUBESTOCK	6	13%	0.90 X 1.0		700
					100%		**TOTAL**	5600

Code	Species	Common Name	Install size	Plants/m²	Comp %	Mature Size H X W (m)	Plant Quantities		
EMBANKMENT PLANTING MIX							Location	EP06	EP07
							Area m²	450	454
AST HUM	*Astroloma humifusum*	CRANBERRY HEATH	TUBESTOCK	4	15%	0.30 X 1.25		270	272
ATR SEM	*Atriplex semibaccata*	BERRY SALTBUSH	TUBESTOCK	4	15%	0.20 X 1.5		270	272
CAL CIT	*Calocephalus citreus*	LEMON BEAUTYHEADS	TUBESTOCK	6	15%	0.20 X 0.45		405	409
CAL LAC	*Calocephalus lacteus*	MILKY BEAUTYHEADS	TUBESTOCK	6	15%	0.20 X 1.0		405	409
CAR ROS	*Carpobrotus rossii*	KARKALLA	TUBESTOCK	2	5%	0.30 X 2.0		45	45
COR ALB	*Correa alba*	WHITE CORREA	TUBESTOCK	2	15%	1.5 X 1.5		135	136
ERE GLA	*Eremophila glabra 'Kalbarri Carpet'*	TAR BUSH	TUBESTOCK	4	20%	0.15 X 1.5		360	363
					100%		**TOTAL**	1890	1906

LP-06

Code	Family	Species	Common Name	Install size	Mature Size H X W (m)	Origin	Rough percentage of each species in precinct
AVENUE / STREET TREES							
BRA JER	Sterculiaceae	*Brachychiton populneus x acerifolius 'Jerilderie Red'*	BRACHYCHITON 'JERILDERIE RED'	45L	8 X 7	AUS NATIVE	20
SAP SEB	Euphorbiaceae	*Sapium sebiferum*	CHINESE TALLOWOOD	45L	8 X 8	EXOTIC	5
						% of TOTAL TREES IN PRECINCT	25
Code	**Family**	**Species**	**Common Name**	**Install size**	**Mature Size H X W (m)**	**Origin**	**Rough percentage of each species in precinct**
FEATURE/SPECIMEN TREES (FOR WAYFINDING/PLACEMAKING)							
CEL AUS	Cannabaceae	*Celtis australis*	EUROPEAN NETTLE TREE	45L	10 X 7	EXOTIC	6
HYM FLA	Pittosporacea	*Hymenosporum flavum*	NATIVE FRANGIPANI	45L	7 X 5	AUS NATIVE	8
STE SIN	Proteacea	*Stenocarpus sinuatus*	FIREWHEEL TREE	45L	20 X 7	AUS NATIVE	5
						% of TOTAL TREES IN PRECINCT	19
Code	**Family**	**Species**	**Common Name**	**Install size**	**Mature Size H X W (m)**	**Origin**	**Rough percentage of each species in precinct**
INTEGRATED WATER MANAGEMENT TREE SPECIES							
MEL ERI	Myrtaceae	*Melaleuca ericifolia*	SWAMP PAPERBARK	45L	9 X 6	INDIGENOUS	22
EUC OVA	Myrtaceae	*Eucalyptus ovata*	SWAMP GUM	45L	25 X 8	INDIGENOUS	15
EUC CEP	Myrtaceae	*Eucalyptus cephalocarpa*	MEALY STRINGYBARK	45L	14 X 10	INDIGENOUS	8
						% of TOTAL TREES IN PRECINCT	45
Code	**Family**	**Species**	**Common Name**	**Install size**	**Mature Size H X W (m)**	**Origin**	**Rough percentage of each species in precinct**
SHADE AND AMENITIES							
EUC SID	Myrtaceae	*Eucalyptus sideroxylon*	RED IRON BARK	45L	15 x 8	INDIGENOUS	10
PIS CHI	Anacardiaceae	*Pistacia chinensis*	CHINESE PISTACHIO	45L	8 X 6	EXOTIC	15
						% of TOTAL TREES IN PRECINCT	25
						Total number of trees in precinct	134

Rev	Description	Checked	Approved	Date
D	REVISED NAME	COD	LM	26.04.21
C	UPDATED DESIGN	COD	LM	09.04.21
B	REVISED CONCEPT	COD	LM	26.03.21
A	CONCEPT	COD	LM	01.03.21

Author J. ANTONIO **Drafting Check** **Reg No.**
Designer C.DU **Design Check** C.ODOWD **Date**

Victorian Planning Authority

GHD
Level 9, 180 Lonsdale Street,
Melbourne VIC 3000 Australia
T 61 3 8687 8000 **F** 61 3 8687 8111
E melmail@ghd.com.au **W** www.ghd.com
www.ghd.com

Conditions of Use. This document may only be used by GHD's client (and any other person who GHD has agreed can use this document) for the purpose for which it was prepared and must not be used by any other person or for any other purpose.

Project No. 31-12544116

Client VICTORIA PLANNING AUTHORITY
Project ARDEN PUBLIC SPACES
Status CONCEPT
Status Code

Drawing Title PLANTING SCHEDULE SHEET 03 OF 03

Size A1
Drawing No. 31-12544116-L0023
Rev D

Plot Date: 23 April 2021 - 5:53 PM Plotted by: Joe Pang File Name: \\ghdnet\ghd\AU\Melbourne\Projects\31\12544116\CADD\Drawings\LANDSCAPE\31-12544116-L0021-L0023.dwg

LP-06

Code	Species	Common Name	Install size	Plants/ m²	Comp %	Mature Size H X W (m)	Plant Quantities											
FEATURE GARDEN BED MIX							Location	FG08	FG09	FG10	FG11	FG12	FG13	FG14	FG15	FG16	FG17	FG34
							Area m²	10	10	10	10	10	10	10	10	10	10	39
ACA ACI	*Acacia acinacea*	GOLD DUST WATTLE	TUBESTOCK	2	5%	2 X 1.5		1	1	1	1	1	1	1	1	1	1	4
ACA COG	*Acacia cognata 'Mini Cog'*	RIVER WATTLE	TUBESTOCK	2	5%	0.80 X 1.25		1	1	1	1	1	1	1	1	1	1	4
ADE SER	*Adenanthos sericeus*	ALBANY WOOLY BUSH	TUBESTOCK	2	5%	3 X 1.5		1	1	1	1	1	1	1	1	1	1	4
ATR SEM	*Atriplex semibaccata*	BERRY SALTBUSH	TUBESTOCK	4	15%	0.20 X 1.5		6	6	6	6	6	6	6	6	6	6	23
AUS STI	*Austrostipa stipoides*	COAST SPEAR GRASS	TUBESTOCK	6	20%	1.0 X 1.0		12	12	12	12	12	12	12	12	12	12	47
COR ALB	*Correa alba*	WHITE CORREA	TUBESTOCK	2	5%	1.5 X 1.5		1	1	1	1	1	1	1	1	1	1	4
DIA REV	*Dianella revoluta*	BLACK-ANTHER FLAX-LILY	TUBESTOCK	4	15%	1.0 X 1.5		6	6	6	6	6	6	6	6	6	6	23
GRE PEA	*Grevillea 'Peachs and Cream'*	GREVILLEA	TUBESTOCK	2	5%	1.75 X 2.0		1	1	1	1	1	1	1	1	1	1	4
LOM TAN	*Lomandra longifolia 'Tanika'*	MAT RUSH	TUBESTOCK	6	25%	0.50 X 0.60		15	15	15	15	15	15	15	15	15	15	59
					100%	**TOTAL**		44	44	44	44	44	44	44	44	44	44	172

Code	Species	Common Name	Install size	Plants/m²	Comp %	Mature Size H X W (m)	Plant Quantities		
WSUD PLANTING MIX							Location	WS10	WS11	WS12
							Area m²	1655	658	580
CAR APR	*Carex appressa*	TALL SEDGE	TUBESTOCK	6	13%	0.70 X 0.70		1241	494	435
FIC NOD	*Ficinia nodosa*	KNOBBY CLUB RUSH	TUBESTOCK	6	13%	1.0 X 1.3		1241	494	435
GOO OVA	*Goodenia ovata*	HOP GOODENIA	TUBESTOCK	6	13%	1.0 X 2.0		1241	494	435
JUN AMA	*Juncus amabilis*	HOLLOW RUSH	TUBESTOCK	6	13%	0.50 X 0.30		1241	494	435
JUN FLA	*Juncus flavidus*	YELLOW RUSH	TUBESTOCK	6	13%	0.80 X 0.60		1241	494	435
LOM LON	*Lomandra longifolia*	SPINY-HEADED MAT-RUSH	TUBESTOCK	6	13%	1.2 X 1.0		1241	494	435
POA LAB	*Poa labillardierei*	COMMON TUSSOCK	TUBESTOCK	6	13%	1.2 X 0.60		1241	494	435
POA POI	*Poa poiformis*	COASTAL TUSSOCK GRASS	TUBESTOCK	6	13%	0.90 X 1.0		1241	494	435
					100%	**TOTAL**		9928	3952	3480

Code	Species	Common Name	Install size	Plants/m²	Comp %	Mature Size H X W (m)	Plant Quantities					
EMBANKMENT PLANTING MIX							Location	EP01	EP02	EP03	EP04	EP05
							Area m²	22	15	7	90	995
AST HUM	*Astroloma humifusum*	CRANBERRY HEATH	TUBESTOCK	4	15%	0.30 X 1.25		13	9	4	54	597
ATR SEM	*Atriplex semibaccata*	BERRY SALTBUSH	TUBESTOCK	4	15%	0.20 X 1.5		13	9	4	54	597
CAL CIT	*Calocephalus citreus*	LEMON BEAUTYHEADS	TUBESTOCK	6	15%	0.20 X 0.45		20	14	6	81	896
CAL LAC	*Calocephalus lacteus*	MILKY BEAUTYHEADS	TUBESTOCK	6	15%	0.20 X 1.0		20	14	6	81	896
CAR ROS	*Carpobrotus rossii*	KARKALLA	TUBESTOCK	2	5%	0.30 X 2.0		2	2	1	9	100
COR ALB	*Correa alba*	WHITE CORREA	TUBESTOCK	2	15%	1.5 X 1.5		7	5	2	27	299
ERE GLA	*Eremophila glabra 'Kalbarri Carpet'*	TAR BUSH	TUBESTOCK	4	20%	0.15 X 1.5		18	12	6	72	796
					100%	**TOTAL**		93	65	29	378	4181

Code	Species	Common Name	Install size	g/m²	Comp %	Mature Size H X W (m)	Plant Quantities							
LAWN							Location	LWN 11	LWN 12	LWN 13	LWN 14	LWN 15	LWN 16	LWN 17	LWN 32
							Area m²	681	838	324	151	167	940	241	39
	Camel Perennial Ryegrass, Annual Ryegrass, Creeping Red Fescue, Unhulled Couch	VALLEY SEEDS SURVIVE PARK BLEND	SEED	40	100%	n/a		27240	33520	12960	6040	6696	37600	9656	1560
					100%	**TOTAL**		27240	33520	12960	6040	6696	37600	9656	1560

MPC

Code	Species	Common Name	Install size	Plants/ m²	Comp %	Mature Size H X W (m)	Plant Quantities											
FEATURE GARDEN BED MIX							Location	FG34	FG35	FG36	FG37	FG38	FG39	FG40	FG41	FG42	FG43	FG44
							Area m²	53	72	117	37	53	72	30	24	119	13	17
ACA ACI	*Acacia acinacea*	GOLD DUST WATTLE	TUBESTOCK	2	5%	2 X 1.5		5	7	12	4	5	7	3	2	12	1	2
ACA COG	*Acacia cognata 'Mini Cog'*	RIVER WATTLE	TUBESTOCK	2	5%	0.80 X 1.25		5	7	12	4	5	7	3	2	12	1	2
ADE SER	*Adenanthos sericeus*	ALBANY WOOLY BUSH	TUBESTOCK	2	5%	3 X 1.5		5	7	12	4	5	7	3	2	12	1	2
ATR SEM	*Atriplex semibaccata*	BERRY SALTBUSH	TUBESTOCK	4	15%	0.20 X 1.5		32	43	70	22	32	43	18	14	71	8	10
AUS STI	*Austrostipa stipoides*	COAST SPEAR GRASS	TUBESTOCK	6	20%	1.0 X 1.0		64	86	140	44	64	86	36	29	143	16	20
COR ALB	*Correa alba*	WHITE CORREA	TUBESTOCK	2	5%	1.5 X 1.5		5	7	12	4	5	7	3	2	12	1	2
DIA REV	*Dianella revoluta*	BLACK-ANTHER FLAX-LILY	TUBESTOCK	4	15%	1.0 X 1.5		32	43	70	22	32	43	18	14	71	8	10
GRE PEA	*Grevillea 'Peachs and Cream'*	GREVILLEA	TUBESTOCK	2	5%	1.75 X 2.0		5	7	12	4	5	7	3	2	12	1	2
LOM TAN	*Lomandra longifolia 'Tanika'*	MAT RUSH	TUBESTOCK	6	25%	0.50 X 0.60		80	108	176	56	80	108	45	36	179	20	26
					100%	**TOTAL**		233	315	516	164	233	315	132	103	524	57	76

MPC

Code	Species	Common Name	Install size	Plants/m²	Comp %	Mature Size H X W (m)	Plant Quantities		
EMBANKMENT PLANTING MIX							Location	EP08	EP09
							Area m²	345	725
AST HUM	*Astroloma humifusum*	CRANBERRY HEATH	TUBESTOCK	4	15%	0.30 X 1.25		207	435
ATR SEM	*Atriplex semibaccata*	BERRY SALTBUSH	TUBESTOCK	4	15%	0.20 X 1.5		207	435
CAL CIT	*Calocephalus citreus*	LEMON BEAUTYHEADS	TUBESTOCK	6	15%	0.20 X 0.45		311	653
CAL LAC	*Calocephalus lacteus*	MILKY BEAUTYHEADS	TUBESTOCK	6	15%	0.20 X 1.0		311	653
CAR ROS	*Carpobrotus rossii*	KARKALLA	TUBESTOCK	2	5%	0.30 X 2.0		35	73
COR ALB	*Correa alba*	WHITE CORREA	TUBESTOCK	2	15%	1.5 X 1.5		104	218
ERE GLA	*Eremophila glabra 'Kalbarri Carpet'*	TAR BUSH	TUBESTOCK	4	20%	0.15 X 1.5		276	580
					100%	**TOTAL**		1451	3047

Code	Species	Common Name	Install size	g/m²	Comp %	Mature Size H X W (m)	Plant Quantities											
LAWN							Location	LWN 31	LWN 32	LWN 33	LWN 34	LWN 35	LWN 36	LWN 37	LWN 38	LWN 39	LWN 40	LWN 41
							Area m²	864	1953	740	818	985	110	42	28	84	317	330
	Camel Perennial Ryegrass, Annual Ryegrass, Creeping Red Fescue, Unhulled Couch	VALLEY SEEDS SURVIVE PARK BLEND	SEED	40	100%	n/a		34560	78120	29600	32720	39400	4400	1680	1120	3360	12680	13200
					100%	**TOTAL**		34560	78120	29600	32720	39400	4400	1680	1120	3360	12680	13200

Rev	Description	Checked	Approved	Date
D	REVISED NAME	COD	LM	26.04.21
C	UPDATED DESIGN	COD	LM	09.04.21
B	REVISED CONCEPT	COD	LM	26.03.21
A	CONCEPT	COD	LM	01.03.21

Author J. ANTONIO **Drafting Check** **Reg No.**
Designer C.DU **Design Check** C.ODOWD **Date**

Victorian Planning Authority

Level 9, 180 Lonsdale Street,
Melbourne VIC 3000 Australia
T 61 3 8687 8000 **F** 61 3 8687 8111
E melmail@ghd.com.au **W** www.ghd.com
www.ghd.com

Conditions of Use. This document may only be used by GHD's client (and any other person who GHD has agreed can use this document) for the purpose for which it was prepared and must not be used by any other person or for any other purpose.

Project No. 31-12544116

Client VICTORIA PLANNING AUTHORITY

Project ARDEN PUBLIC SPACES

Status CONCEPT

Status Code

Drawing Title PLANTING SCHEDULE SHEET 04 OF 04

Size A1

Drawing No. 31-12544116-L0024

Rev D

Plot Date: 23 April 2021 - 5:52 PM Plotted by: Joe Pang File Name: \\ghdnet\ghd\AU\Melbourne\Projects\31\12544116\CADD\Drawings\LANDSCAPE\31-12544116-L0021-L0023.dwg

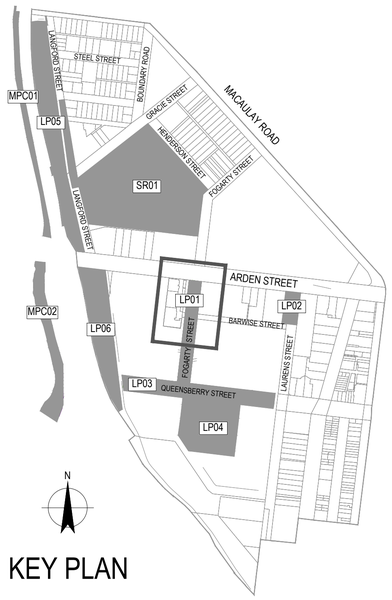

KEY PLAN

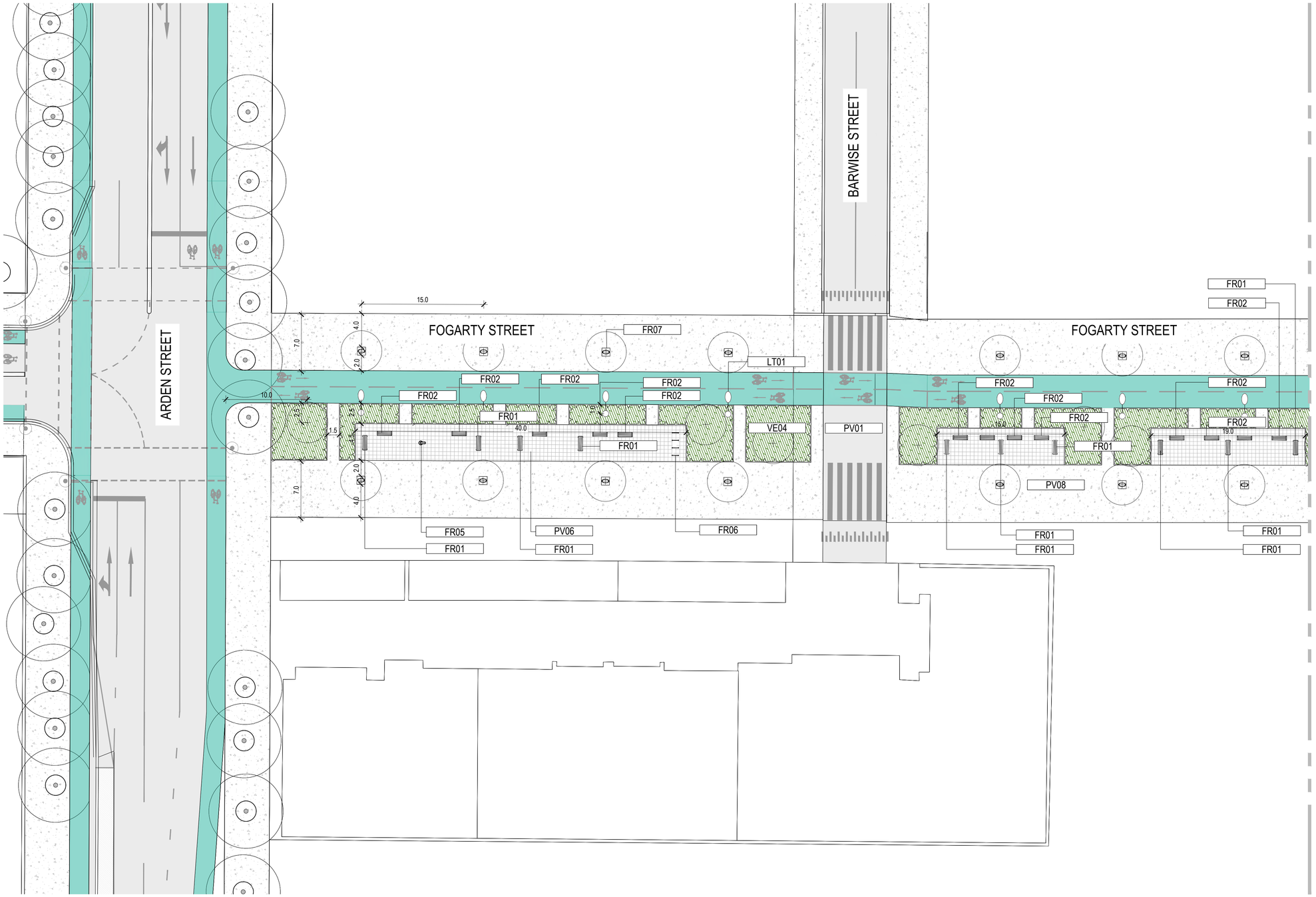

Rev	Description	Checked	Approved	Date
C	REVISED NAME	COD	LM	26.04.21
B	REVISED CONCEPT	COD	LM	26.03.21
A	CONCEPT	COD	LM	01.03.21

Author J. ANTONIO **Drafting Check**

Designer C. DU **Design Check** C. O'DOWD

N

0 2.5 5 7.5 10 12.5m

SCALE 1:250 AT ORIGINAL SIZE

Victorian Planning Authority

GHD
Level 9, 180 Lonsdale Street,
Melbourne VIC 3000 Australia
T 61 3 8687 8000 **F** 61 3 8687 8111
E melmail@ghd.com.au **W** www.ghd.com

Conditions of Use. This document may only be used by GHD's client (and any other person who GHD has agreed can use this document) for the purpose for which it was prepared and must not be used by any other person or for any other purpose.

www.ghd.com

Project No. 31-12544116

Client VICTORIA PLANNING AUTHORITY

Project ARDEN PUBLIC SPACES

Status CONCEPT

Status Code

Drawing Title GENERAL ARRANGEMENT PLAN
SHEET 01 of 20
LP01 FOGARTY STREET

Size A1

Drawing No. 31 - 12544116 - L0101

Rev C

Plot Date: 23 April 2021 - 2:43 PM Plotted by: Carmen Du

File Name: \\ghdnet\ghd\AU\Melbourne\Projects\31\12544116\CADD\Drawings\LANDSCAPE\31-12544116-L0101 - L0102.dwg

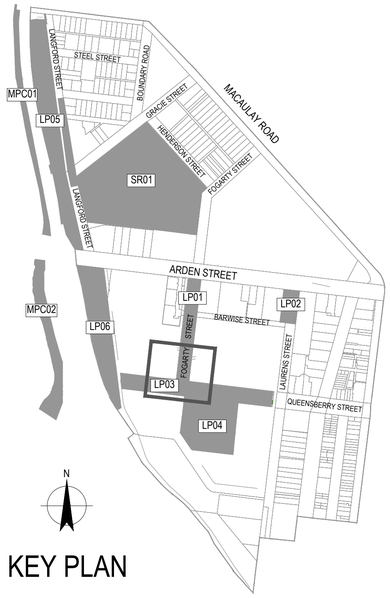

KEY PLAN

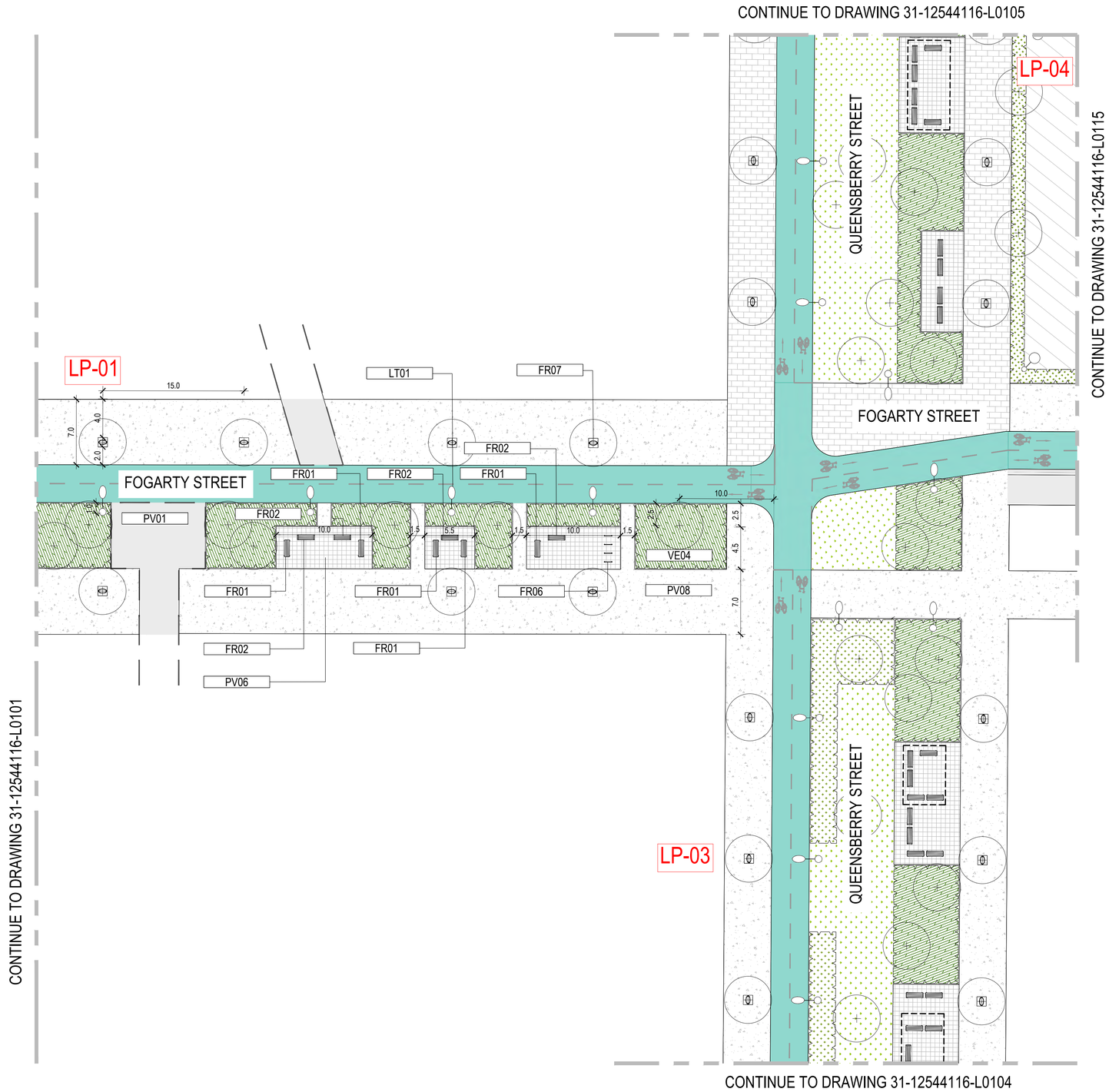

Rev	Description	Checked	Approved	Date
D	REVISED NAME	COD	LM	26.04.21
C	UPDATED DESIGN	COD	LM	09.04.21
B	REVISED CONCEPT	COD	LM	26.03.21
A	CONCEPT	COD	LM	01.03.21

Author J. ANTONIO **Drafting Check**

Designer C. DU **Design Check** C. ODOWD

N

0 2.5 5 7.5 10 12.5m

SCALE 1:250 AT ORIGINAL SIZE

Victorian Planning Authority

GHD
Level 9, 180 Lonsdale Street,
Melbourne VIC 3000 Australia
T 61 3 8687 8000 **F** 61 3 8687 8111
E melmail@ghd.com.au **W** www.ghd.com

Conditions of Use. This document may only be used by GHD's client (and any other person who GHD has agreed can use this document) for the purpose for which it was prepared and must not be used by any other person or for any other purpose.

www.ghd.com

Project No. 31-12544116

Client VICTORIA PLANNING AUTHORITY

Project ARDEN PUBLIC SPACES

Status CONCEPT

Status Code

Drawing Title GENERAL ARRANGEMENT PLAN
SHEET 02 of 20
LP01 FOGARTY STREET

Size A1

Drawing No. 31 - 12544116 - L0102

Rev D

Plot Date: 23 April 2021 - 2:22 PM Plotted by: Carmen Du

File Name: \\ghdnet\ghd\AU\Melbourne\Projects\31\12544116\CADD\Drawings\LANDSCAPE\31-12544116-L0101 - L0102.dwg

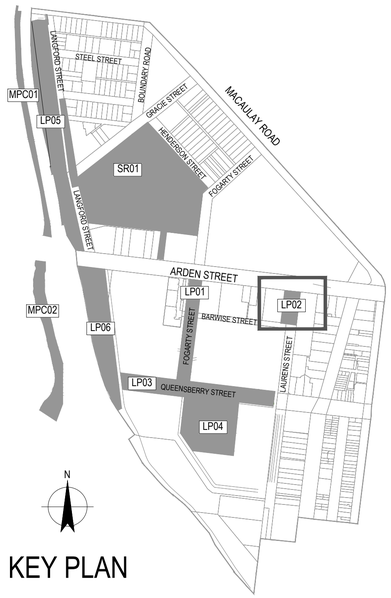

KEY PLAN

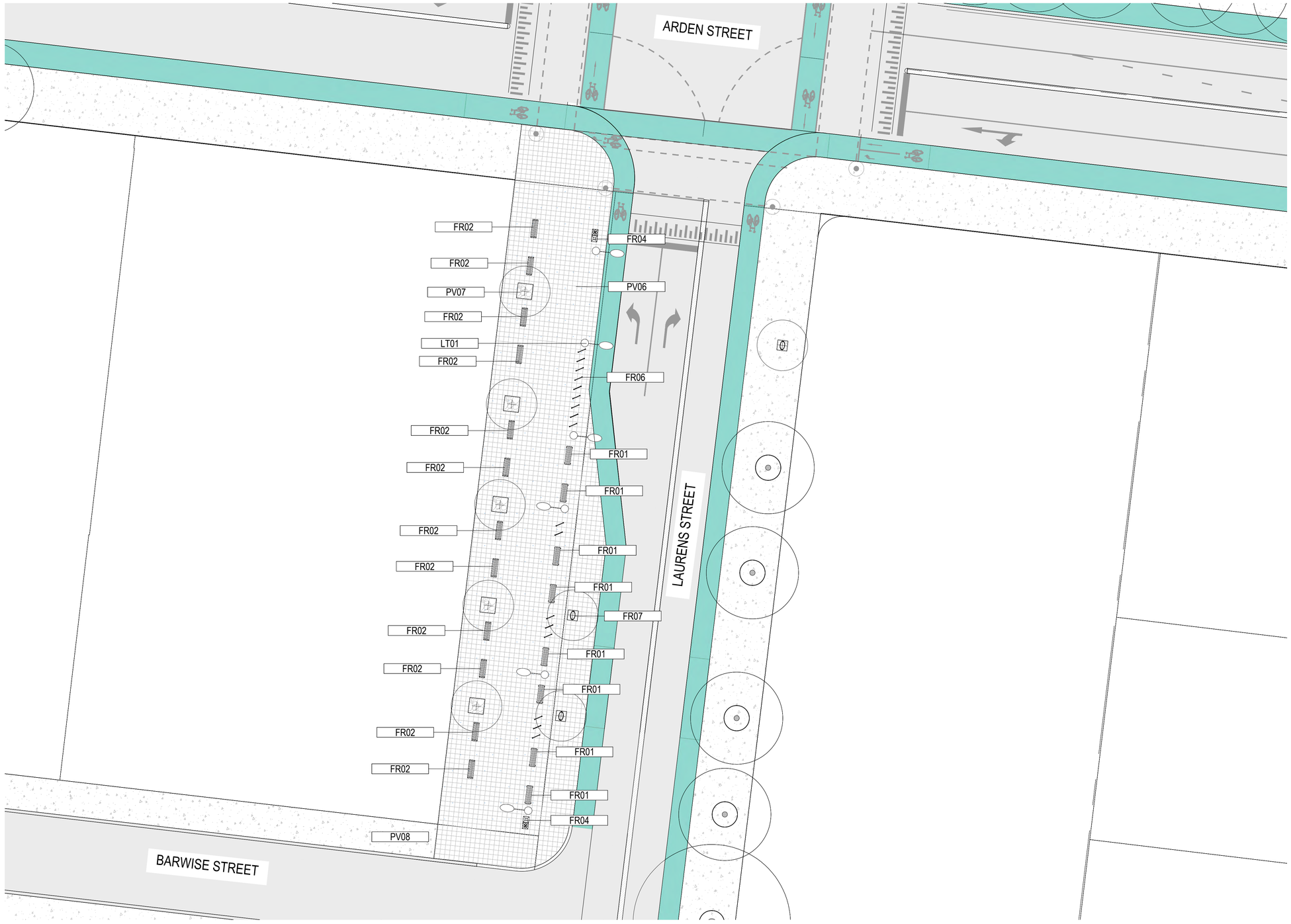

Rev	Description	Checked	Approved	Date
C	REVISED NAME	COD	LM	26.04.21
B	REVISED CONCEPT	COD	LM	26.03.21
A	CONCEPT	COD	LM	01.03.21

Author J. ANTONIO **Drafting Check** **Reg No.**

Designer C.DU **Design Check** C.ODOWD **Date**

N

0 2 4 6 8 10m

SCALE 1:200 AT ORIGINAL SIZE

Victorian Planning Authority

GHD

Level 9, 180 Lonsdale Street,
Melbourne VIC 3000 Australia
T 61 3 8687 8000 **F** 61 3 8687 8111
E melmail@ghd.com.au **W** www.ghd.com

www.ghd.com

Conditions of Use. This document may only be used by GHD's client (and any other person who GHD has agreed can use this document) for the purpose for which it was prepared and must not be used by any other person or for any other purpose.

Project No. 31-12544116

Client VICTORIA PLANNING AUTHORITY

Project ARDEN PUBLIC SPACES

Status CONCEPT

Status Code

Drawing Title GENERAL ARRANGEMENT PLAN
SHEET 03 of 20
LP-02 LAURENS STREET
ARDEN CENTRAL PLAZA

Size A1

Drawing No. 31-12544116-L0103

Rev C

Plot Date: 23 April 2021 - 2:27 PM Plotted by: Joe Pang

File Name: \\ghdnet\ghd\AU\Melbourne\Projects\31\12544116\CADD\Drawings\LANDSCAPE\31-12544116-L0103.dwg

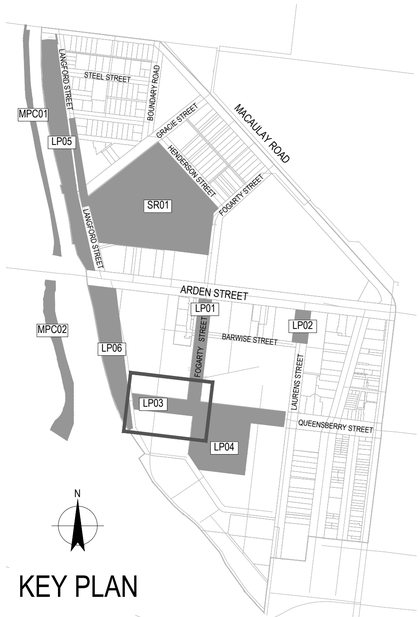

KEY PLAN

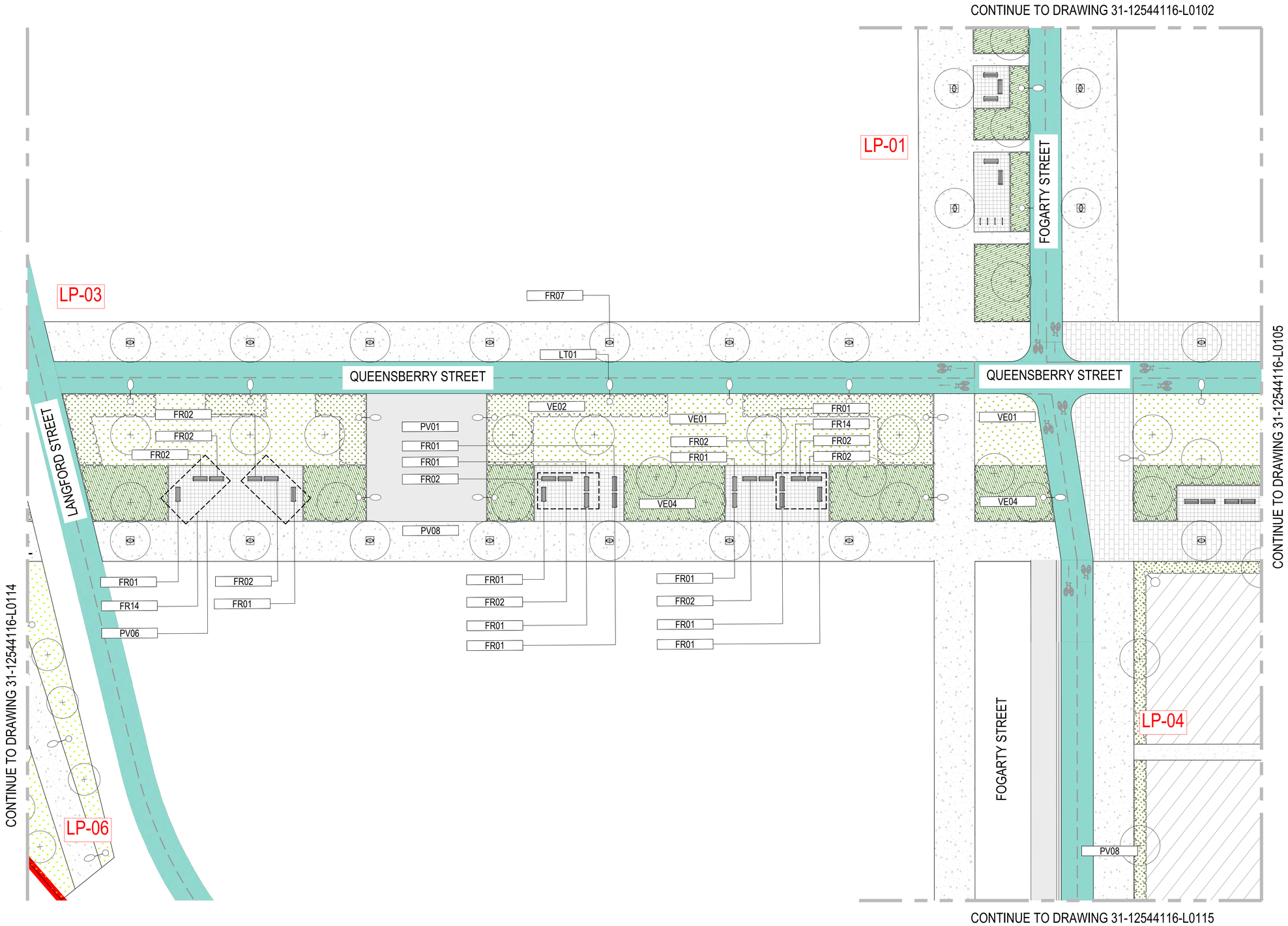

Rev	Description	Checked	Approved	Date
D	REVISED NAME	COD	LM	26.04.21
C	UPDATED DESIGN	COD	LM	09.04.21
B	REVISED CONCEPT	COD	LM	26.03.21
A	CONCEPT	COD	LM	01.03.21

Author J. ANTONIO Drafting Check Reg No.
Designer C. DU Design Check C. O'DOWD Date

N

0 2.5 5 7.5 10 12.5m
SCALE 1:250 AT ORIGINAL SIZE

Victorian Planning Authority

GHD
Level 9, 180 Lonsdale Street,
Melbourne VIC 3000 Australia
T 61 3 8687 8000 F 61 3 8687 8111
E melmail@ghd.com.au W www.ghd.com
www.ghd.com

Conditions of Use. This document may only be used by GHD's client (and any other person who GHD has agreed can use this document) for the purpose for which it was prepared and must not be used by any other person or for any other purpose.

Project No. 31-12544116

Client VICTORIA PLANNING AUTHORITY

Project ARDEN PUBLIC SPACES

Status CONCEPT Status Code

Drawing Title GENERAL ARRANGEMENT PLAN
SHEET 04 of 20
LP03
QUEENSBERRY STREET

Size A1

Drawing No. 31 - 12544116 - L0104

Rev D

Plot Date: 23 April 2021 - 2:35 PM Plotted by: Joe Pang

File Name: \\ghdnet\ghd\AU\Melbourne\Projects\31\12544116\CADD\Drawings\LANDSCAPE\31-12544116-L0104-L0105 & L0115.dwg

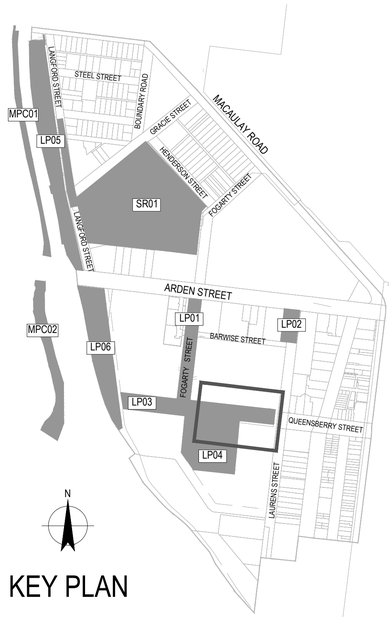

KEY PLAN

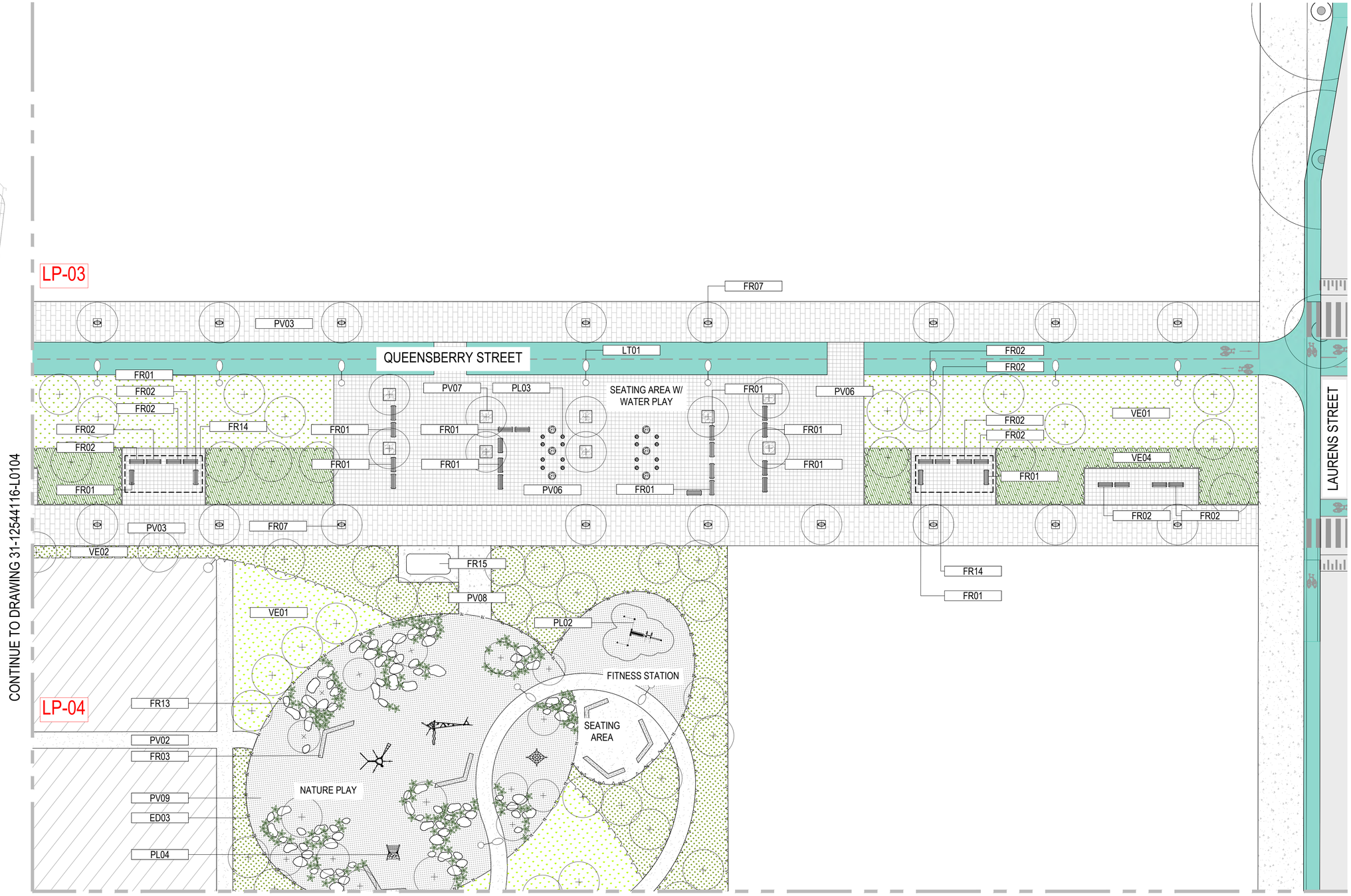

Rev	Description	Checked	Approved	Date
D	REVISED NAME	COD	LM	26.04.21
C	UPDATED DESIGN	COD	LM	09.04.21
B	REVISED CONCEPT	COD	LM	26.03.21
A	CONCEPT	COD	LM	01.03.21

Author J. ANTONIO **Drafting Check** **Reg No.**

Designer C. DU **Design Check** C. O'DOWD **Date**

N

0 2.5 5 7.5 10 12.5m

SCALE 1:250 AT ORIGINAL SIZE

Victorian Planning Authority

GHD
Level 9, 180 Lonsdale Street,
Melbourne VIC 3000 Australia
T 61 3 8687 8000 **F** 61 3 8687 8111
E melmail@ghd.com.au **W** www.ghd.com

Conditions of Use. This document may only be used by GHD's client (and any other person who GHD has agreed can use this document) for the purpose for which it was prepared and must not be used by any other person or for any other purpose.

www.ghd.com

Project No. 31-12544116

Client VICTORIA PLANNING AUTHORITY

Project ARDEN PUBLIC SPACES

Status CONCEPT

Status Code

Drawing Title GENERAL ARRANGEMENT PLAN
SHEET 05 of 20
LP03
QUEENSBERRY STREET

Size A1

Drawing No. 31 - 12544116 - L0105

Rev D

Plot Date: 23 April 2021 - 2:34 PM Plotted by: Joe Pang

File Name: \\ghdnet\ghd\AU\Melbourne\Projects\31\12544116\CADD\Drawings\LANDSCAPE\31-12544116-L0104-L0105 & L0115.dwg