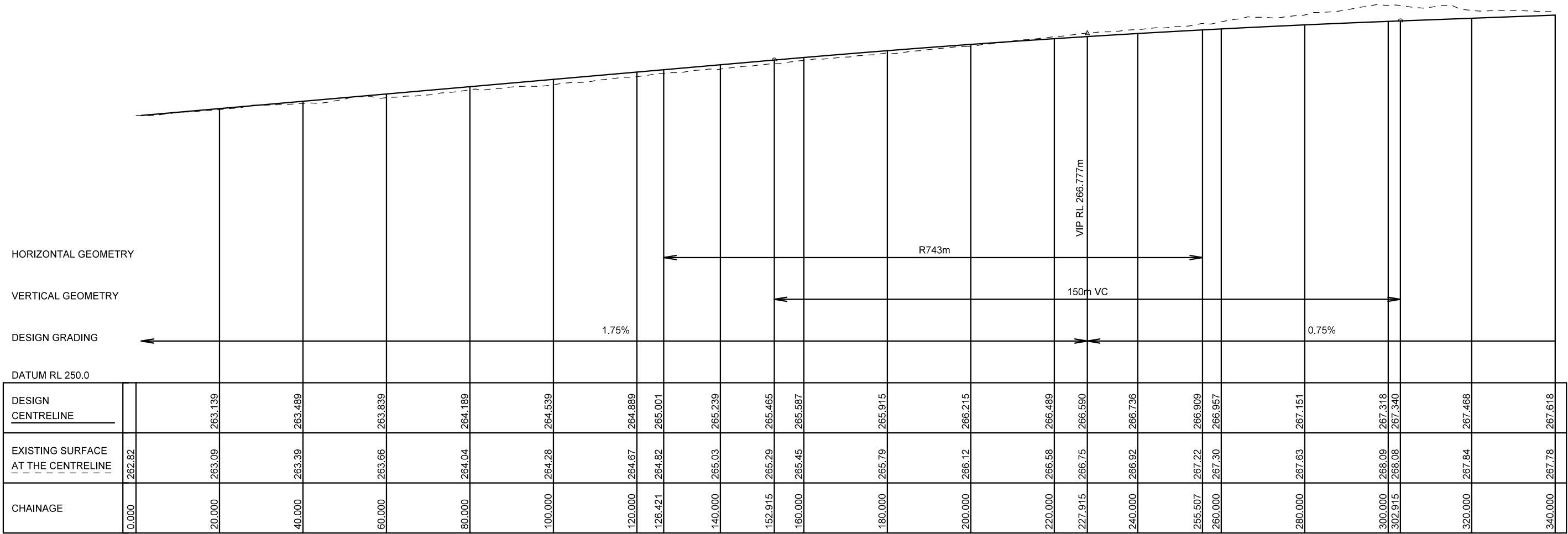


CONCEPT ONLY  
NOT FOR CONSTRUCTION

DISCLAIMER:  
THE GEOMETRIC DESIGN OF ANY ROADS OR/AND INTERSECTION ON THIS DRAWING IS BASED ON LIDAR DATA AND HAS BEEN CARRIED OUT SOLEY FOR THE PURPOSE OF APPROXIMATE COSTING. CARDNO IS NOT LIABLE FOR ANY INACCURACY OF THE INFORMARTION PROVIDED. FURTHER DETAILED WORKS WILL BE REQUIRED FOR ACCURACY.



ALIGNMENT 03 - LONGITUDINAL SECTION  
Scale H: 1:1000  
V: 1:200

3	31.10.21	ADDRESSING STAKEHOLDER COMMENTS	SE	PC	
2	23.07.19	ADDRESSING STAKEHOLDER COMMENTS	SB	FH	
1	02.05.19	ISSUED FOR INFORMATION	NV	EA	
Rev	Date	Description	Drawn	Appr.	

© Cardno Limited All Rights Reserved.  
This document is produced by Cardno Limited solely for the benefit of and use by the client in accordance with the terms of the retainer. Cardno Limited does not and shall not assume any responsibility or liability whatsoever to any third party arising out of any use or reliance by third party on the content of this document.

AS SHOWN

**WARNING**  
BEWARE OF UNDERGROUND SERVICES  
THE LOCATIONS OF UNDERGROUND SERVICES SHOWN ARE APPROXIMATE ONLY AND THEIR EXACT POSITION SHOULD BE PROVEN ON SITE.

**vpa**  
Victorian Planning Authority

**Cardno**  
Shaping the Future

ABN: 47 106 610 913  
501 Swanston Street, Melbourne, VIC Australia 3000  
Phone (+61 3) 8415 7777 Fax (+61 3) 8415 7788  
Email: victoria@cardno.com.au Web: www.cardno.com.au/victoria

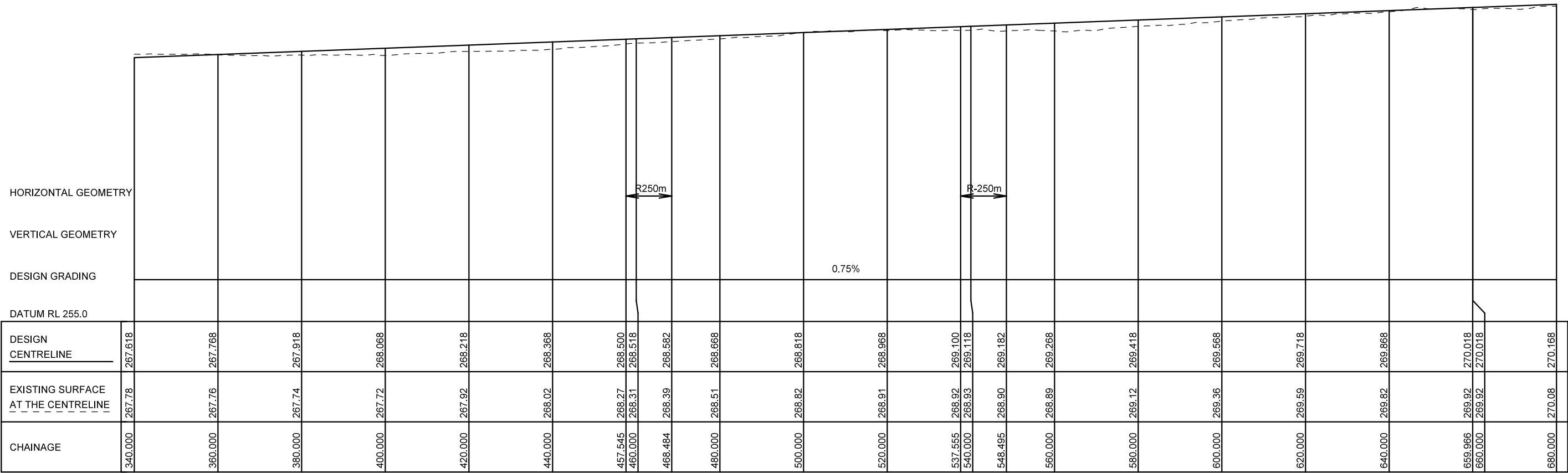
Drawn	S.ELIAS
Designed	S.BECKHAM
Checked	C.MENDOZA
Authorised	P.CHATTERLEY

Client		VICTORIAN PLANNING AUTHORITY	
Project		BEVERIDGE NORTHWEST PSP INFRASTRUCTURE DESIGNS AND COSTINGS	
Title		RD03 - CH 0 - CH 340 LONGITUDINAL SECTION	

Status	<b>PRELIMINARY</b> NOT TO BE USED FOR CONSTRUCTION PURPOSES		
Date	31.10.21	Scale	H 1:1000; V 1:200
Drawing Number	V181662-CI-DG-3001	Sheet No.	28
Revision		Size	A3

CONCEPT ONLY  
NOT FOR CONSTRUCTION

DISCLAIMER:  
THE GEOMETRIC DESIGN OF ANY ROADS OR/AND INTERSECTION ON THIS  
DRAWING IS BASED ON LIDAR DATA AND HAS BEEN CARRIED OUT SOLEY  
FOR THE PURPOSE OF APPROXIMATE COSTING. CARDNO IS NOT LIABLE  
FOR ANY INACCURACY OF THE INFORMARTION PROVIDED. FURTHER  
DETAILED WORKS WILL BE REQUIRED FOR ACCURACY.



ALIGNMENT 03 - LONGITUDINAL SECTION  
Scale H: 1:1000  
V: 1:200

CAD File: \\120181501\_2000\\V181662\_Beveridge\_North\_West\_PSP\\Civil\\Drafting\\V181662-CI-DG-3002.dgn

3	31.10.21	ADDRESSING STAKEHOLDER COMMENTS	SE	PC	
2	23.07.19	ADDRESSING STAKEHOLDER COMMENTS	SB	FH	
1	02.05.19	ISSUED FOR INFORMATION	NV	EA	
Rev	Date	Description	Drawn	Appr.	

© Cardno Limited All Rights Reserved.  
This document is produced by Cardno Limited solely for the benefit of and use by the client in accordance with the terms of the retainer. Cardno Limited does not and shall not assume any responsibility or liability whatsoever to any third party arising out of any use or reliance by third party on the content of this document.

AS SHOWN

**WARNING**  
BEWARE OF UNDERGROUND SERVICES  
THE LOCATIONS OF UNDERGROUND SERVICES SHOWN ARE APPROXIMATE ONLY AND THEIR EXACT POSITION SHOULD BE PROVEN ON SITE.

**vpa**  
Victorian Planning Authority

**Cardno**  
Shaping the Future

ABN: 47 106 610 913  
501 Swanston Street, Melbourne, VIC Australia 3000  
Phone (+61 3) 8415 7777 Fax (+61 3) 8415 7788  
Email: victoria@cardno.com.au Web: www.cardno.com.au/victoria

Drawn S.ELIAS	Client VICTORIAN PLANNING AUTHORITY	Project BEVERIDGE NORTHWEST PSP INFRASTRUCTURE DESIGNS AND COSTINGS	Status <b>PRELIMINARY</b> NOT TO BE USED FOR CONSTRUCTION PURPOSES
Designed S.BECKHAM			
Checked C.MENDOZA	Title RD03 - CH 340 - CH 680 LONGITUDINAL SECTION	Drawing Number V181662-CI-DG-3002	Revision 29 3
Authorised P.CHATTERLEY			

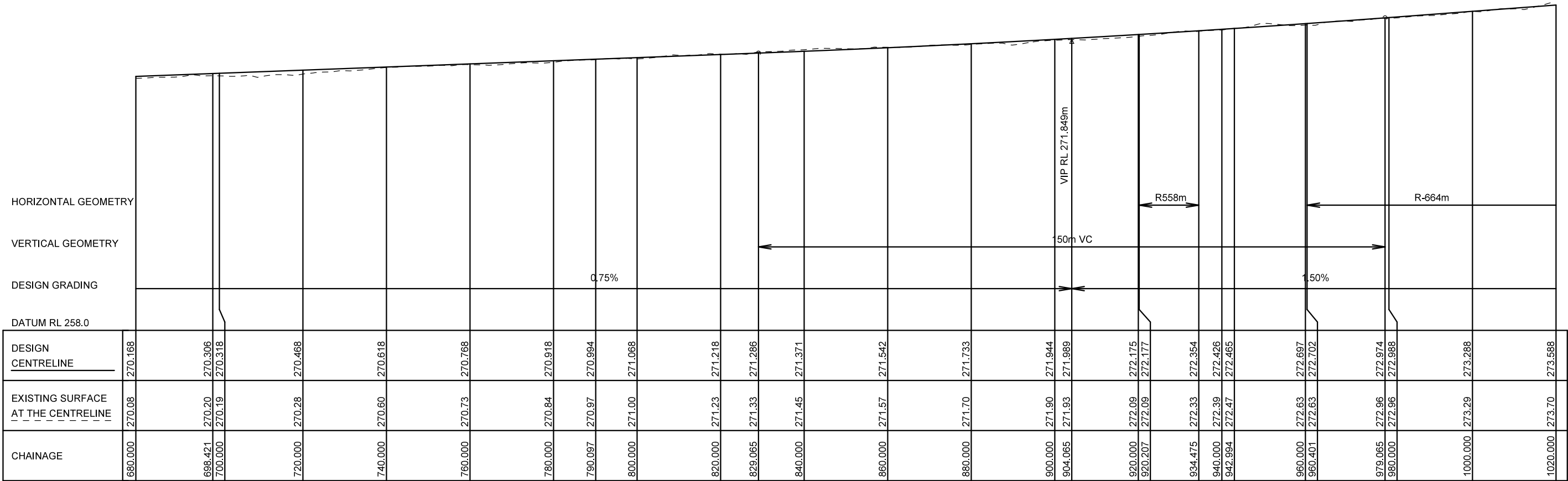
Date  
31.10.21

Scale  
H 1:1000; V 1:200

Size  
A3

CONCEPT ONLY  
NOT FOR CONSTRUCTION

DISCLAIMER:  
THE GEOMETRIC DESIGN OF ANY ROADS OR/AND INTERSECTION ON THIS DRAWING IS BASED ON LIDAR DATA AND HAS BEEN CARRIED OUT SOLEY FOR THE PURPOSE OF APPROXIMATE COSTING. CARDNO IS NOT LIABLE FOR ANY INACCURACY OF THE INFORMATION PROVIDED. FURTHER DETAILED WORKS WILL BE REQUIRED FOR ACCURACY.



ALIGNMENT 03 - LONGITUDINAL SECTION  
Scale H: 1:1000  
V: 1:200

3	31.10.21	ADDRESSING STAKEHOLDER COMMENTS	SE	PC	
2	23.07.19	ADDRESSING STAKEHOLDER COMMENTS	SB	FH	
1	02.05.19	ISSUED FOR INFORMATION	NV	EA	
Rev	Date	Description	Drawn	Appr.	

© Cardno Limited All Rights Reserved.

This document is produced by Cardno Limited solely for the benefit of and use by the client in accordance with the terms of the retainer. Cardno Limited does not and shall not assume any responsibility or liability whatsoever to any third party arising out of any use or reliance by third party on the content of this document.

AS SHOWN

**WARNING**

BEWARE OF UNDERGROUND SERVICES

THE LOCATIONS OF UNDERGROUND SERVICES SHOWN ARE APPROXIMATE ONLY AND THEIR EXACT POSITION SHOULD BE PROVEN ON SITE.

**vpa**

Victorian Planning Authority

**Cardno**

Shaping the Future

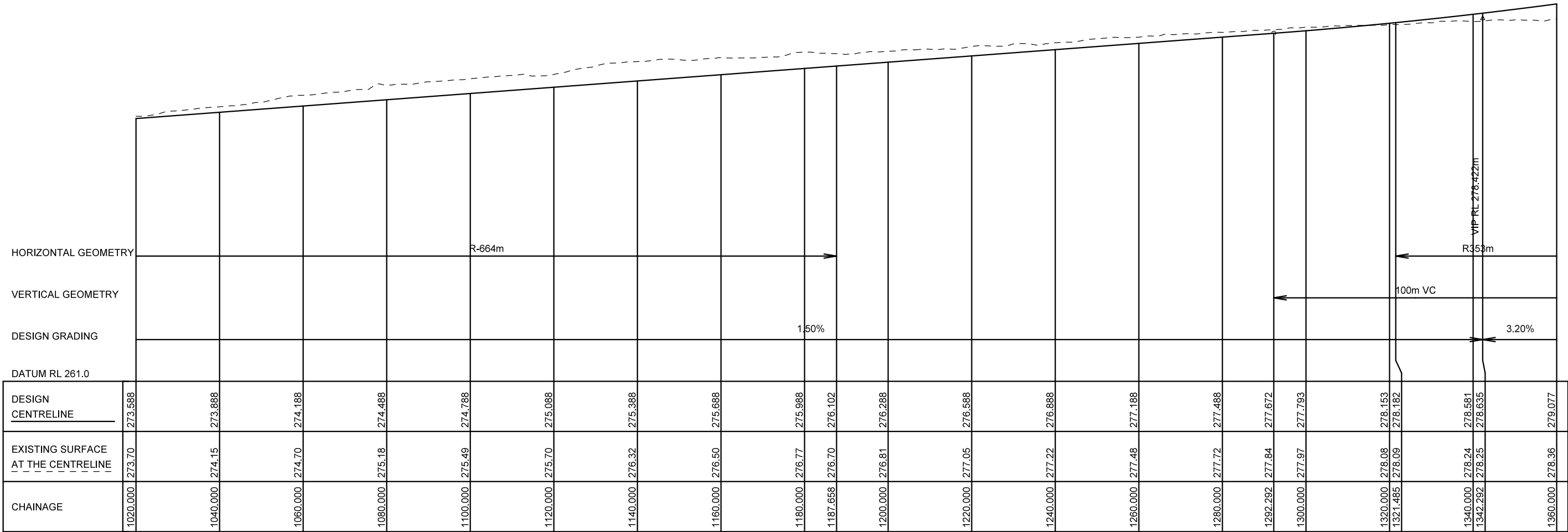
ABN: 47 106 610 913  
501 Swanston Street, Melbourne, VIC Australia 3000  
Phone (+61 3) 8415 7777 Fax (+61 3) 8415 7788  
Email: victoria@cardno.com.au Web: www.cardno.com.au/victoria

Drawn	S.ELIAS
Designed	S.BECKHAM
Checked	C.MENDOZA
Authorised	P.CHATTERLEY

Client	VICTORIAN PLANNING AUTHORITY		
Project	BEVERIDGE NORTHWEST PSP INFRASTRUCTURE DESIGNS AND COSTINGS		
Title	RD03 - CH 680 - 1020 LONGITUDINAL SECTION		
Status	<b>PRELIMINARY</b> NOT TO BE USED FOR CONSTRUCTION PURPOSES		
Date	31.10.21	Scale	H 1:1000; V 1:200
Drawing Number	V181662-CI-DG-3003	Sheet No.	30
Revision		Size	A3

CONCEPT ONLY  
NOT FOR CONSTRUCTION

DISCLAIMER:  
THE GEOMETRIC DESIGN OF ANY ROADS OR/AND INTERSECTION ON THIS DRAWING IS BASED ON LIDAR DATA AND HAS BEEN CARRIED OUT SOLEY FOR THE PURPOSE OF APPROXIMATE COSTING. CARDNO IS NOT LIABLE FOR ANY INACCURACY OF THE INFORMATION PROVIDED. FURTHER DETAILED WORKS WILL BE REQUIRED FOR ACCURACY.



ALIGNMENT 03 - LONGITUDINAL SECTION  
Scale H: 1:1000  
V: 1:200

3	31.10.21	ADDRESSING STAKEHOLDER COMMENTS	SE	PC	
2	23.07.19	ADDRESSING STAKEHOLDER COMMENTS	SB	FH	
1	02.05.19	ISSUED FOR INFORMATION	NV	EA	
Rev	Date	Description	Drawn	Appr.	

© Cardno Limited All Rights Reserved.  
This document is produced by Cardno Limited solely for the benefit of and use by the client in accordance with the terms of the retainer. Cardno Limited does not and shall not assume any responsibility or liability whatsoever to any third party arising out of any use or reliance by third party on the content of this document.

AS SHOWN

**WARNING**  
BEWARE OF UNDERGROUND SERVICES  
THE LOCATIONS OF UNDERGROUND SERVICES SHOWN ARE APPROXIMATE ONLY AND THEIR EXACT POSITION SHOULD BE PROVEN ON SITE.

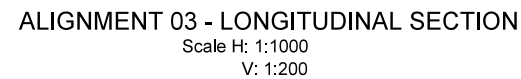


ABN: 47 106 610 913  
501 Swanston Street, Melbourne, VIC Australia 3000  
Phone (+61 3) 8415 7777 Fax (+61 3) 8415 7788  
Email: victoria@cardno.com.au Web: www.cardno.com.au/victoria

Drawn S.ELIAS	Client VICTORIAN PLANNING AUTHORITY			
Designed S.BECKHAM	Project BEVERIDGE NORTHWEST PSP INFRASTRUCTURE DESIGNS AND COSTINGS		Status <b>PRELIMINARY</b> NOT TO BE USED FOR CONSTRUCTION PURPOSES	
Checked C.MENDOZA	Title RD03 - CH 1020 - 1360 LONGITUDINAL SECTION		Date 31.10.21	Scale H 1:1000; V 1:200
Authorised P.CHATTERLEY	Drawing Number V181662-CI-DG-3004		Sheet No. 31	Revision 3

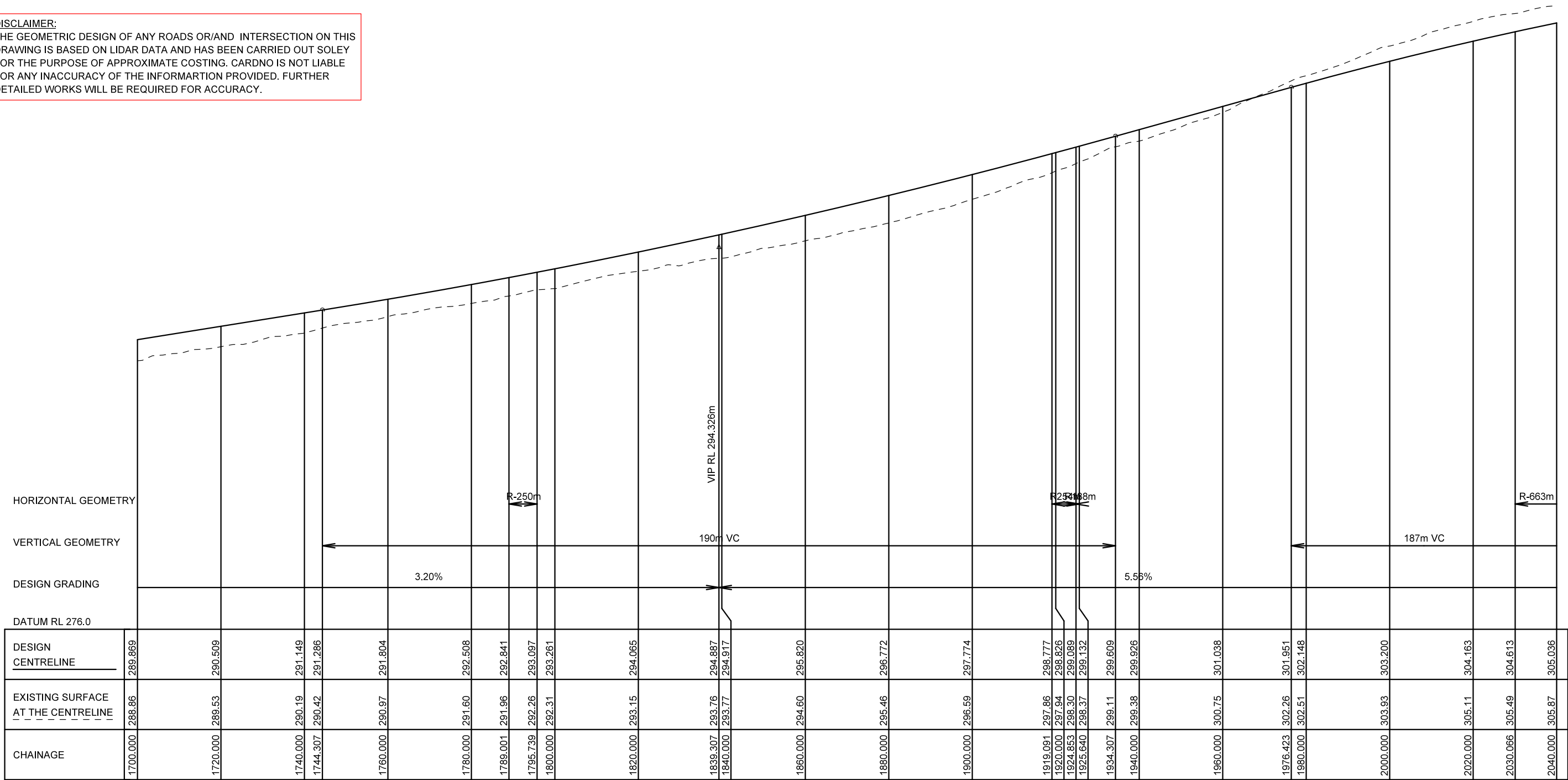


DISCLAIMER:  
THE GEOMETRIC DESIGN OF ANY ROADS OR/AND INTERSECTION ON THIS DRAWING IS BASED ON LIDAR DATA AND HAS BEEN CARRIED OUT SOLEY FOR THE PURPOSE OF APPROXIMATE COSTING. CARDNO IS NOT LIABLE FOR ANY INACCURACY OF THE INFORMATION PROVIDED. FURTHER DETAILED WORKS WILL BE REQUIRED FOR ACCURACY.

[illegible]

CONCEPT ONLY  
NOT FOR CONSTRUCTION

DISCLAIMER:  
THE GEOMETRIC DESIGN OF ANY ROADS OR/AND INTERSECTION ON THIS  
DRAWING IS BASED ON LIDAR DATA AND HAS BEEN CARRIED OUT SOLEY  
FOR THE PURPOSE OF APPROXIMATE COSTING. CARDNO IS NOT LIABLE  
FOR ANY INACCURACY OF THE INFORMATION PROVIDED. FURTHER  
DETAILED WORKS WILL BE REQUIRED FOR ACCURACY.



ALIGNMENT 03 - LONGITUDINAL SECTION  
Scale H: 1:1000  
V: 1:200

CAD File: \\13120181501\_2000\\V181662\_Beveridge\_North\_West\_PSP\\Civil\\Drafting\\V181662-CI-DG-3006.dgn

3	31.10.21	ADDRESSING STAKEHOLDER COMMENTS	SE	PC
2	23.07.19	ADDRESSING STAKEHOLDER COMMENTS	SB	FH
1	02.05.19	ISSUED FOR INFORMATION	NV	EA
Rev	Date	Description	Drawn	Appr.

© Cardno Limited All Rights Reserved.

This document is produced by Cardno Limited solely for the benefit of and use by the client in accordance with the terms of the retainer. Cardno Limited does not and shall not assume any responsibility or liability whatsoever to any third party arising out of any use or reliance by third party on the content of this document.

AS SHOWN

**WARNING**

BEWARE OF UNDERGROUND SERVICES

THE LOCATIONS OF UNDERGROUND SERVICES SHOWN ARE APPROXIMATE ONLY AND THEIR EXACT POSITION SHOULD BE PROVEN ON SITE.



ABN: 47 106 610 913

501 Swanston Street, Melbourne, VIC Australia 3000

Phone (+61 3) 8415 7777 Fax (+61 3) 8415 7788

Email: victoria@cardno.com.au Web: www.cardno.com.au/victoria

Drawn	S.ELIAS
Designed	S.BECKHAM
Checked	C.MENDOZA
Authorised	P.CHATTERLEY

Client: VICTORIAN PLANNING AUTHORITY

Project: BEVERIDGE NORTHWEST PSP  
INFRASTRUCTURE DESIGNS AND COSTINGS

Title: RD03 - CH 1700 - 2040  
LONGITUDINAL SECTION

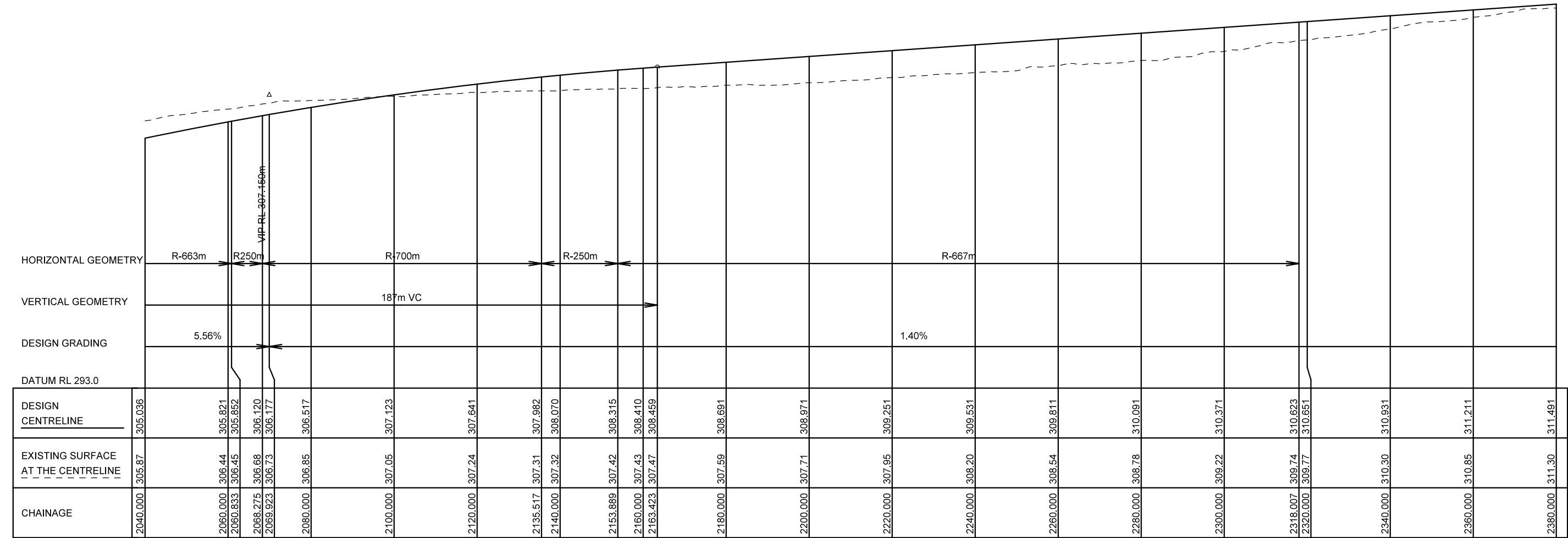
Status: **PRELIMINARY**  
NOT TO BE USED FOR CONSTRUCTION PURPOSES

Date: 31.10.21  
Scale: H 1:1000; V 1:200  
Drawing Number: V181662-CI-DG-3006

Size: A3  
Sheet No.: 33  
Revision: 3

CONCEPT ONLY  
NOT FOR CONSTRUCTION

DISCLAIMER:  
THE GEOMETRIC DESIGN OF ANY ROADS OR/AND INTERSECTION ON THIS  
DRAWING IS BASED ON LIDAR DATA AND HAS BEEN CARRIED OUT SOLEY  
FOR THE PURPOSE OF APPROXIMATE COSTING. CARDNO IS NOT LIABLE  
FOR ANY INACCURACY OF THE INFORMATION PROVIDED. FURTHER  
DETAILED WORKS WILL BE REQUIRED FOR ACCURACY.



ALIGNMENT 03 - LONGITUDINAL SECTION  
Scale H: 1:1000  
V: 1:200

3	31.10.21	ADDRESSING STAKEHOLDER COMMENTS	SE	PC	
2	23.07.19	ADDRESSING STAKEHOLDER COMMENTS	SB	FH	
1	02.05.19	ISSUED FOR INFORMATION	NV	EA	
Rev	Date	Description	Drawn	Appr.	

© Cardno Limited All Rights Reserved.  
This document is produced by Cardno Limited solely for the benefit of and use by the client in accordance with the terms of the retainer. Cardno Limited does not and shall not assume any responsibility or liability whatsoever to any third party arising out of any use or reliance by third party on the content of this document.

AS SHOWN

**WARNING**  
BEWARE OF UNDERGROUND SERVICES  
THE LOCATIONS OF UNDERGROUND SERVICES SHOWN ARE APPROXIMATE ONLY AND THEIR EXACT POSITION SHOULD BE PROVEN ON SITE.

**vpa**  
Victorian Planning Authority

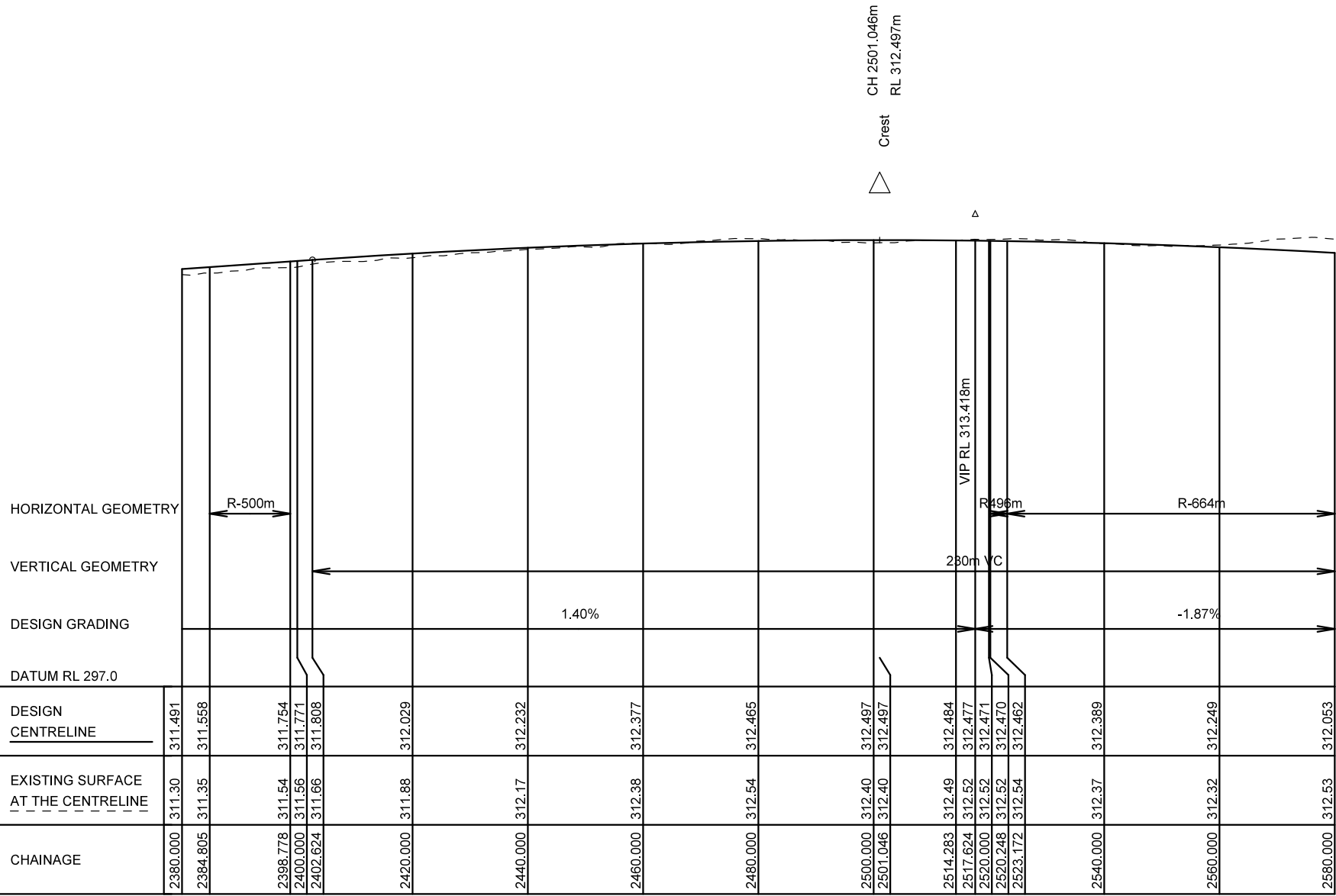
**Cardno**  
Shaping the Future

ABN: 47 106 610 913  
501 Swanston Street, Melbourne, VIC Australia 3000  
Phone (+61 3) 8415 7777 Fax (+61 3) 8415 7788  
Email: victoria@cardno.com.au Web: www.cardno.com.au/victoria

Drawn S.ELIAS	Client <b>VICTORIAN PLANNING AUTHORITY</b>	Project BEVERIDGE NORTHWEST PSP INFRASTRUCTURE DESIGNS AND COSTINGS	Status <b>PRELIMINARY</b> NOT TO BE USED FOR CONSTRUCTION PURPOSES	
Designed S.BECKHAM				
Checked C.MENDOZA				
Authorised P.CHATTERLEY	Title RD03 - CH 2040 - 2380 LONGITUDINAL SECTION	Drawing Number V181662-CI-DG-3007	Sheet No. 34	Revision 3

CONCEPT ONLY  
NOT FOR CONSTRUCTION

**DISCLAIMER:**  
THE GEOMETRIC DESIGN OF ANY ROADS OR/AND INTERSECTION ON THIS DRAWING IS BASED ON LIDAR DATA AND HAS BEEN CARRIED OUT SOLEY FOR THE PURPOSE OF APPROXIMATE COSTING. CARDNO IS NOT LIABLE FOR ANY INACCURACY OF THE INFORMATION PROVIDED. FURTHER DETAILED WORKS WILL BE REQUIRED FOR ACCURACY.



ALIGNMENT 03 - LONGITUDINAL SECTION  
Scale H: 1:1000  
V: 1:200

3	31.10.21	ADDRESSING STAKEHOLDER COMMENTS	SE	PC	
2	23.07.19	ADDRESSING STAKEHOLDER COMMENTS	SB	FH	
1	02.05.19	ISSUED FOR INFORMATION	NV	EA	
Rev	Date	Description	Drawn	Appr.	

© Cardno Limited All Rights Reserved.

This document is produced by Cardno Limited solely for the benefit of and use by the client in accordance with the terms of the retainer. Cardno Limited does not and shall not assume any responsibility or liability whatsoever to any third party arising out of any use or reliance by third party on the content of this document.

AS SHOWN

**WARNING**

BEWARE OF UNDERGROUND SERVICES

THE LOCATIONS OF UNDERGROUND SERVICES SHOWN ARE APPROXIMATE ONLY AND THEIR EXACT POSITION SHOULD BE PROVEN ON SITE.

**vpa**

Victorian Planning Authority

**Cardno**

Shaping the Future

ABN: 47 106 610 913  
501 Swanston Street, Melbourne, VIC Australia 3000  
Phone (+61 3) 8415 7777 Fax (+61 3) 8415 7788  
Email: victoria@cardno.com.au Web: www.cardno.com.au/victoria

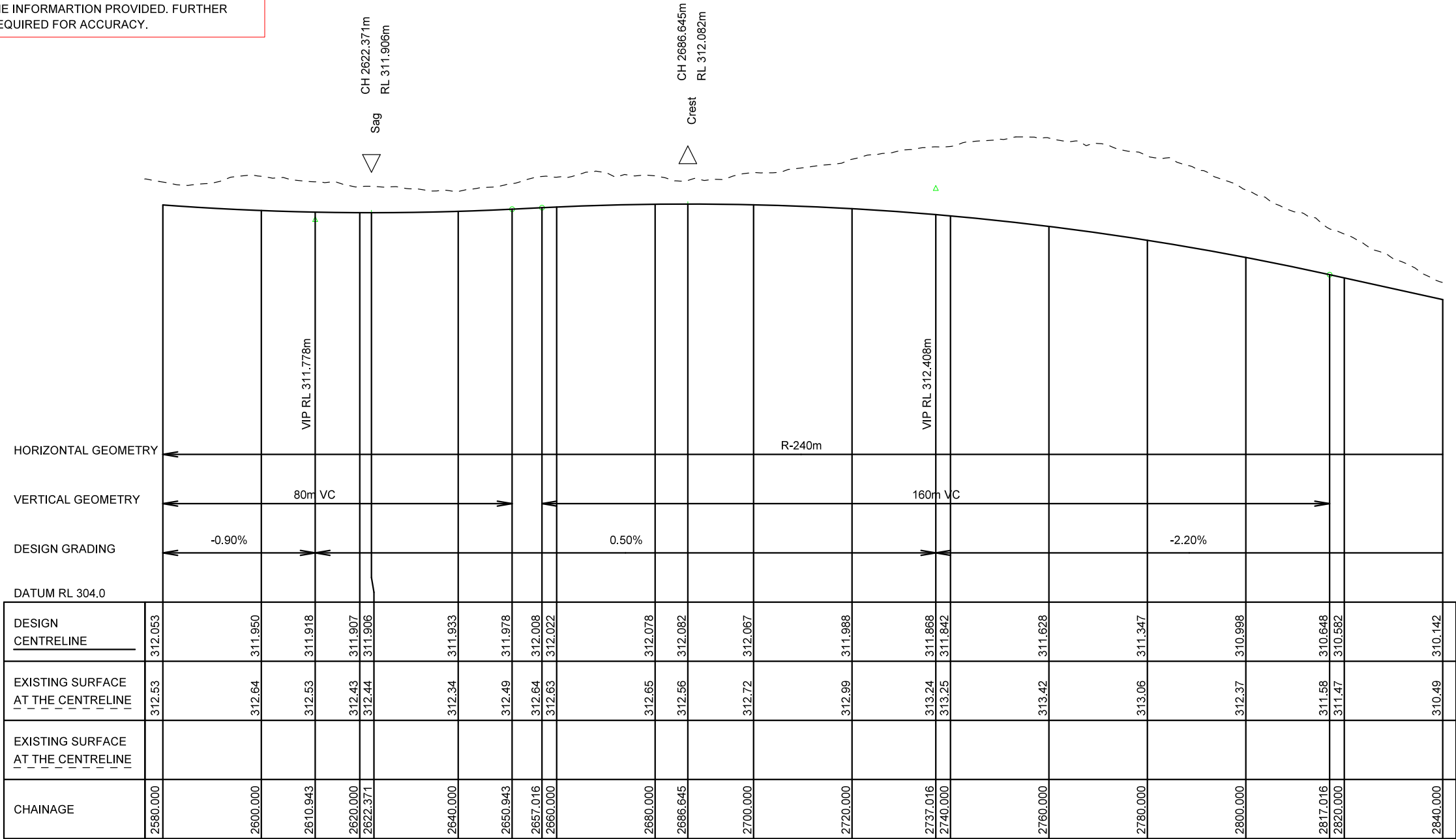
Drawn	S.ELIAS
Designed	S.BECKHAM
Checked	C.MENDOZA
Authorised	P.CHATTERLEY

Client	VICTORIAN PLANNING AUTHORITY		
Project	BEVERIDGE NORTHWEST PSP INFRASTRUCTURE DESIGNS AND COSTINGS		
Status	PRELIMINARY NOT TO BE USED FOR CONSTRUCTION PURPOSES		
Date	31.10.21	Scale	H 1:1000; V 1:200
Drawing Number	V181662-CI-DG-3008	Sheet No.	35
Title	RD03 - CH 2380 - CH 2500 LONGITUDINAL SECTION	Revision	3

CONCEPT ONLY  
NOT FOR CONSTRUCTION

DISCLAIMER:

THE GEOMETRIC DESIGN OF ANY ROADS OR/AND INTERSECTION ON THIS DRAWING IS BASED ON LIDAR DATA AND HAS BEEN CARRIED OUT SOLEY FOR THE PURPOSE OF APPROXIMATE COSTING. CARDNO IS NOT LIABLE FOR ANY INACCURACY OF THE INFORMATION PROVIDED. FURTHER DETAILED WORKS WILL BE REQUIRED FOR ACCURACY.



ALIGNMENT 3B - LONGITUDINAL SECTION

Scale H: 1:1000  
V: 1:100

© Cardno Limited All Rights Reserved.  
This document is produced by Cardno Limited solely for the benefit of and use by the client in accordance with the terms of the retainer. Cardno Limited does not and shall not assume any responsibility or liability whatsoever to any third party arising out of any use or reliance by third party on the content of this document.

AS SHOWN

**WARNING**  
BEWARE OF UNDERGROUND SERVICES  
THE LOCATIONS OF UNDERGROUND SERVICES SHOWN ARE APPROXIMATE ONLY AND THEIR EXACT POSITION SHOULD BE PROVEN ON SITE.



Drawn	S.ELIAS
Designed	S.BECKHAM
Checked	C.MENDOZA
Authorised	P.CHATTERLEY


Client	VICTORIAN PLANNING AUTHORITY
Project	BEVERIDGE NORTHWEST PSP INFRASTRUCTURE DESIGNS AND COSTINGS
Title	RD03B - CH 2500 - CH 2840 LONGITUDINAL SECTION

Status	<b>PRELIMINARY</b> NOT TO BE USED FOR CONSTRUCTION PURPOSES		
Date	31.10.21	Scale	H 1:1000; V 1:100
Drawing Number	V181662-CI-DG-3009	Sheet No.	36
Revision		Size	A3

Rev	Date	Description	Drawn	Appr.
3	31.10.21	NEW ALIGNMENT 3B & ADDRESS S/HOLDER COMMENTS	SE	PC
2	23.07.19	ADDRESSING STAKEHOLDER COMMENTS	SB	FH
1	02.05.19	ISSUED FOR INFORMATION	NV	EA

CONCEPT ONLY  
NOT FOR CONSTRUCTION

DISCLAIMER:  
THE GEOMETRIC DESIGN OF ANY ROADS OR/AND INTERSECTION ON THIS DRAWING IS BASED ON LIDAR DATA AND HAS BEEN CARRIED OUT SOLEY FOR THE PURPOSE OF APPROXIMATE COSTING. CARDNO IS NOT LIABLE FOR ANY INACCURACY OF THE INFORMATION PROVIDED. FURTHER DETAILED WORKS WILL BE REQUIRED FOR ACCURACY.



ALIGNMENT 3B - LONGITUDINAL SECTION  
Scale H: 1:1000  
V: 1:100

3	31.10.21	NEW ALIGNMENT 3B & ADDRESS S/HOLDER COMMENTS	SE	PC	
2	23.07.19	ADDRESSING STAKEHOLDER COMMENTS	SB	FH	
1	02.05.19	ISSUED FOR INFORMATION	NV	EA	
Rev	Date	Description	Drawn	Appr.	

© Cardno Limited All Rights Reserved.  
This document is produced by Cardno Limited solely for the benefit of and use by the client in accordance with the terms of the retainer. Cardno Limited does not and shall not assume any responsibility or liability whatsoever to any third party arising out of any use or reliance by third party on the content of this document.

AS SHOWN

**WARNING**  
BEWARE OF UNDERGROUND SERVICES  
THE LOCATIONS OF UNDERGROUND SERVICES SHOWN ARE APPROXIMATE ONLY AND THEIR EXACT POSITION SHOULD BE PROVEN ON SITE.

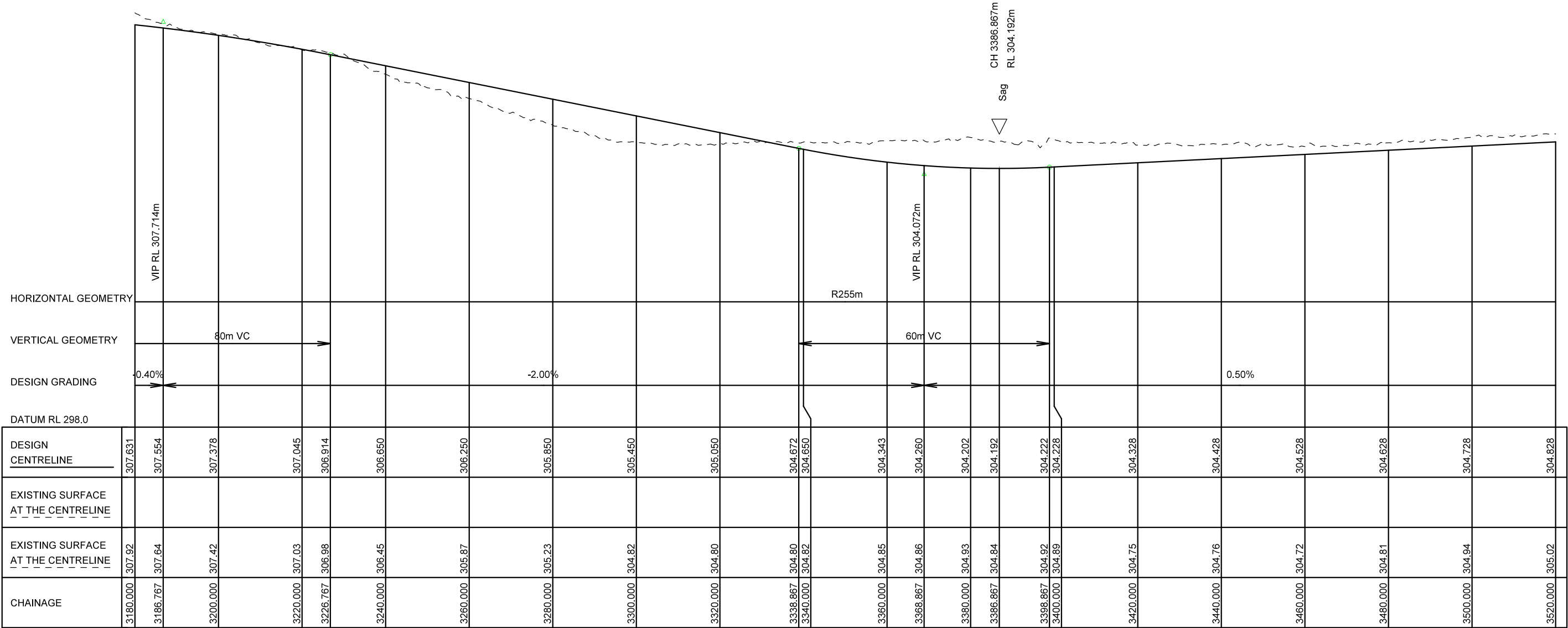
ABN: 47 106 610 913  
501 Swanston Street, Melbourne, VIC Australia 3000  
Phone (+61 3) 8415 7777 Fax (+61 3) 8415 7788  
Email: victoria@cardno.com.au Web: www.cardno.com.au/victoria

Drawn S.ELIAS	Client VICTORIAN PLANNING AUTHORITY
Designed S.BECKHAM	
Checked C.MENDOZA	
Authorised P.CHATTERLEY	Project BEVERIDGE NORTHWEST PSP INFRASTRUCTURE DESIGNS AND COSTINGS
Title RD03B - CH 2840 - CH 3180 LONGITUDINAL SECTION	

Status <b>PRELIMINARY</b> NOT TO BE USED FOR CONSTRUCTION PURPOSES		
Date 31.10.21	Scale H 1:1000; V 1:100	Size A3
Drawing Number V181662-CI-DG-3010	Sheet No. 37	Revision 3

CONCEPT ONLY  
NOT FOR CONSTRUCTION

DISCLAIMER:  
THE GEOMETRIC DESIGN OF ANY ROADS OR/AND INTERSECTION ON THIS DRAWING IS BASED ON LIDAR DATA AND HAS BEEN CARRIED OUT SOLEY FOR THE PURPOSE OF APPROXIMATE COSTING. CARDNO IS NOT LIABLE FOR ANY INACCURACY OF THE INFORMATION PROVIDED. FURTHER DETAILED WORKS WILL BE REQUIRED FOR ACCURACY.



ALIGNMENT 3B - LONGITUDINAL SECTION  
Scale H: 1:1000  
V: 1:100

3	31.10.21	NEW ALIGNMENT 3B & ADDRESS S/HOLDER COMMENTS	SE	PC	
2	23.07.19	ADDRESSING STAKEHOLDER COMMENTS	SB	FH	
1	02.05.19	ISSUED FOR INFORMATION	NV	EA	
Rev	Date	Description	Drawn	Appr.	

© Cardno Limited All Rights Reserved.

This document is produced by Cardno Limited solely for the benefit of and use by the client in accordance with the terms of the retainer. Cardno Limited does not and shall not assume any responsibility or liability whatsoever to any third party arising out of any use or reliance by third party on the content of this document.

AS SHOWN

**WARNING**

BEWARE OF UNDERGROUND SERVICES

THE LOCATIONS OF UNDERGROUND SERVICES SHOWN ARE APPROXIMATE ONLY AND THEIR EXACT POSITION SHOULD BE PROVEN ON SITE.

ABN: 47 106 610 913  
501 Swanston Street, Melbourne, VIC Australia 3000  
Phone (+61 3) 8415 7777 Fax (+61 3) 8415 7788  
Email: victoria@cardno.com.au Web: www.cardno.com.au/victoria

Drawn	S.ELIAS
Designed	S.BECKHAM
Checked	C.MENDOZA
Authorised	P.CHATTERLEY

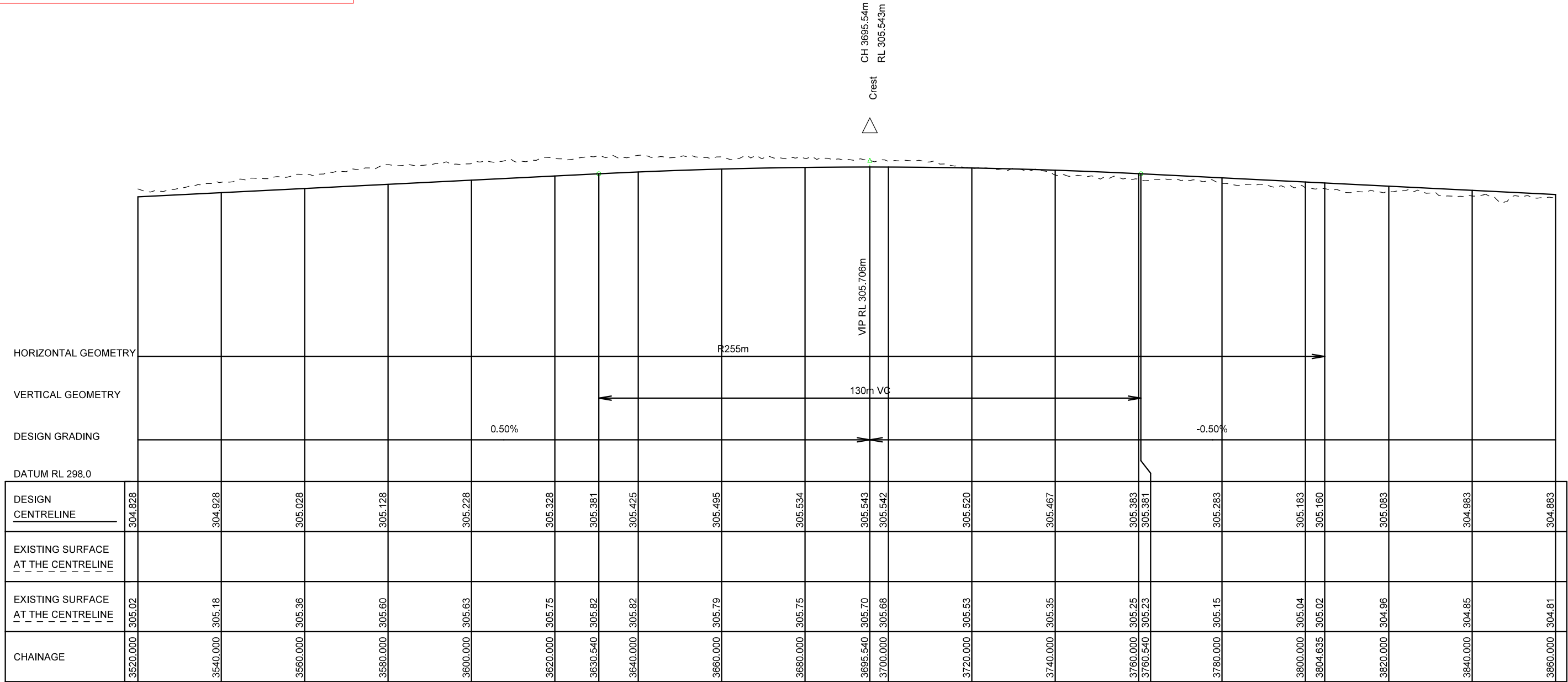
Client	VICTORIAN PLANNING AUTHORITY		
Project	BEVERIDGE NORTHWEST PSP INFRASTRUCTURE DESIGNS AND COSTINGS		
Title	RD03B - CH 3180 - CH 3520 LONGITUDINAL SECTION		

Status	<b>PRELIMINARY</b> NOT TO BE USED FOR CONSTRUCTION PURPOSES		
Date	31.10.21	Scale	H 1:1000; V 1:100
Drawing Number	V181662-CI-DG-3011	Sheet No.	38
Revision		Size	A3



CONCEPT ONLY  
NOT FOR CONSTRUCTION

**DISCLAIMER:**  
THE GEOMETRIC DESIGN OF ANY ROADS OR/AND INTERSECTION ON THIS DRAWING IS BASED ON LIDAR DATA AND HAS BEEN CARRIED OUT SOLEY FOR THE PURPOSE OF APPROXIMATE COSTING. CARDNO IS NOT LIABLE FOR ANY INACCURACY OF THE INFORMATION PROVIDED. FURTHER DETAILED WORKS WILL BE REQUIRED FOR ACCURACY.



ALIGNMENT 3B - LONGITUDINAL SECTION  
Scale H: 1:1000  
V: 1:100

3	31.10.21	NEW ALIGNMENT 3B & ADDRESS S/HOLDER COMMENTS	SE	PC	
2	23.07.19	ADDRESSING STAKEHOLDER COMMENTS	SB	FH	
1	02.05.19	ISSUED FOR INFORMATION	NV	EA	
Rev	Date	Description	Drawn	Appr.	

© Cardno Limited All Rights Reserved.  
This document is produced by Cardno Limited solely for the benefit of and use by the client in accordance with the terms of the retainer. Cardno Limited does not and shall not assume any responsibility or liability whatsoever to any third party arising out of any use or reliance by third party on the content of this document.

AS SHOWN

**WARNING**  
BEWARE OF UNDERGROUND SERVICES  
THE LOCATIONS OF UNDERGROUND SERVICES SHOWN ARE APPROXIMATE ONLY AND THEIR EXACT POSITION SHOULD BE PROVEN ON SITE.

**vpa**  
Victorian Planning Authority

**Cardno**  
Shaping the Future

ABN: 47 106 610 913  
501 Swanston Street, Melbourne, VIC Australia 3000  
Phone (+61 3) 8415 7777 Fax (+61 3) 8415 7788  
Email: victoria@cardno.com.au Web: www.cardno.com.au/victoria

Drawn S.ELIAS	Client <b>VICTORIAN PLANNING AUTHORITY</b>			
Designed S.BECKHAM				
Checked C.MENDOZA				
Authorised P.CHATTERLEY				
Project BEVERIDGE NORTHWEST PSP INFRASTRUCTURE DESIGNS AND COSTINGS		Status <b>PRELIMINARY</b> NOT TO BE USED FOR CONSTRUCTION PURPOSES		
Title RD03B - CH 3520 - CH 3860 LONGITUDINAL SECTION		Date 31.10.21	Scale H 1:1000; V 1:100	Size A3
Drawing Number V181662-CI-DG-3012		Sheet No. 39	Revision 3	



DISCLAIMER:  
THE GEOMETRIC DESIGN OF ANY ROADS OR/AND INTERSECTION ON THIS  
DRAWING IS BASED ON LIDAR DATA AND HAS BEEN CARRIED OUT SOLEY  
FOR THE PURPOSE OF APPROXIMATE COSTING. CARDNO IS NOT LIABLE  
FOR ANY INACCURACY OF THE INFORMATION PROVIDED. FURTHER  
DETAILED WORKS WILL BE REQUIRED FOR ACCURACY.

[illegible]

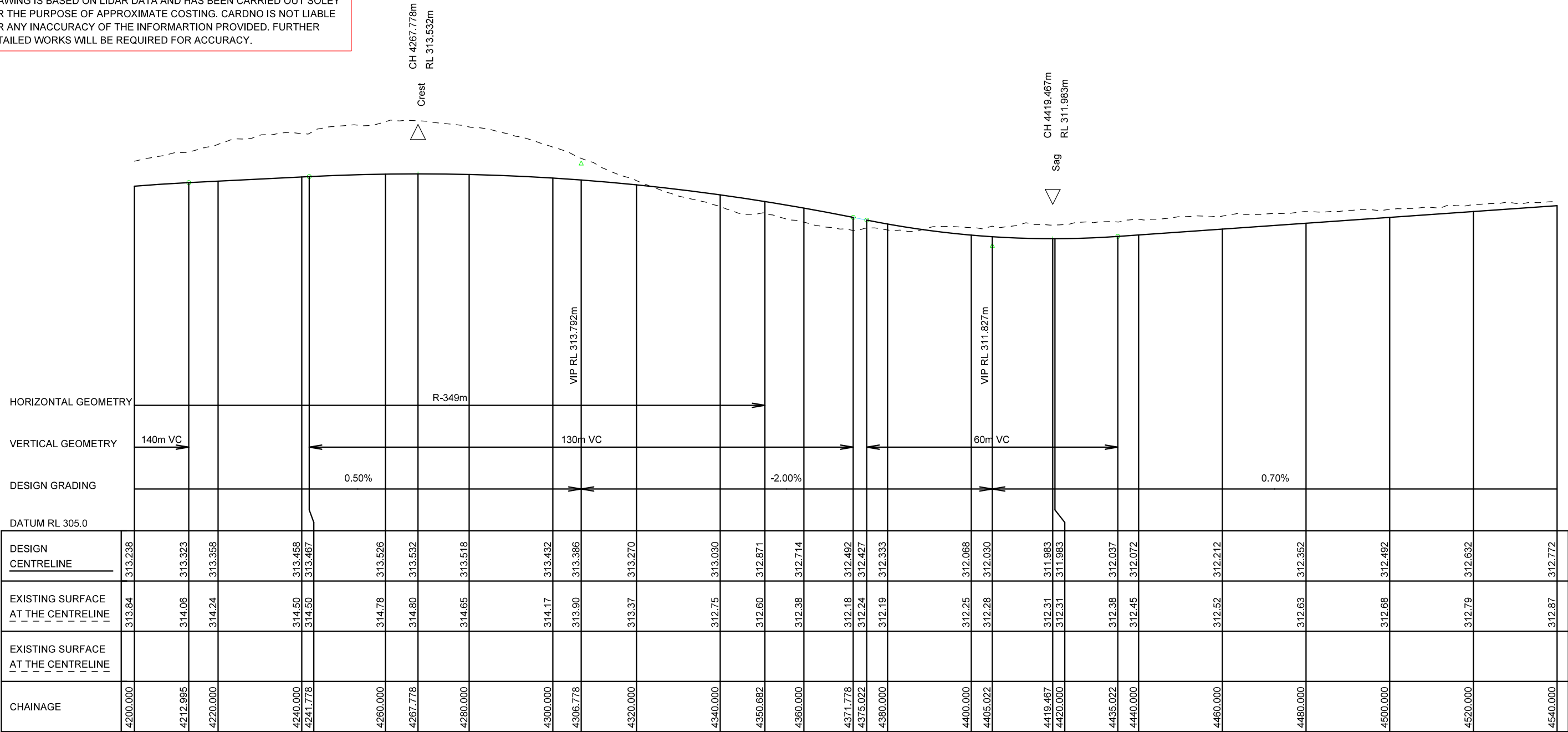
BY: \$USERS\$

DATE PLOTTED: 29/10/2021 4:29:57 PM

CAD File: \\13\2018\1501\_2000\181662\_Beveridge\_North\_West\_PSP\Civil\Drafting\181662-CI-DG-3014.dgn

CONCEPT ONLY  
NOT FOR CONSTRUCTION

DISCLAIMER:  
THE GEOMETRIC DESIGN OF ANY ROADS OR/AND INTERSECTION ON THIS DRAWING IS BASED ON LIDAR DATA AND HAS BEEN CARRIED OUT SOLEY FOR THE PURPOSE OF APPROXIMATE COSTING. CARDNO IS NOT LIABLE FOR ANY INACCURACY OF THE INFORMARTION PROVIDED. FURTHER DETAILED WORKS WILL BE REQUIRED FOR ACCURACY.



ALIGNMENT 3B - LONGITUDINAL SECTION  
Scale H: 1:1000  
V: 1:100

3	31.10.21	NEW ALIGNMENT 3B & ADDRESS S/HOLDER COMMENTS	SE	PC	
2	23.07.19	ADDRESSING STAKEHOLDER COMMENTS	SB	FH	
1	02.05.19	ISSUED FOR INFORMATION	NV	EA	
Rev	Date	Description	Drawn	Appr.	

© Cardno Limited All Rights Reserved.

This document is produced by Cardno Limited solely for the benefit of and use by the client in accordance with the terms of the retainer. Cardno Limited does not and shall not assume any responsibility or liability whatsoever to any third party arising out of any use or reliance by third party on the content of this document.

AS SHOWN

**WARNING**

BEWARE OF UNDERGROUND SERVICES

THE LOCATIONS OF UNDERGROUND SERVICES SHOWN ARE APPROXIMATE ONLY AND THEIR EXACT POSITION SHOULD BE PROVEN ON SITE.

**vpa**

Victorian Planning Authority

**Cardno**

Shaping the Future

ABN: 47 106 610 913  
501 Swanston Street, Melbourne, VIC Australia 3000  
Phone (+61 3) 8415 7777 Fax (+61 3) 8415 7788  
Email: victoria@cardno.com.au Web: www.cardno.com.au/victoria

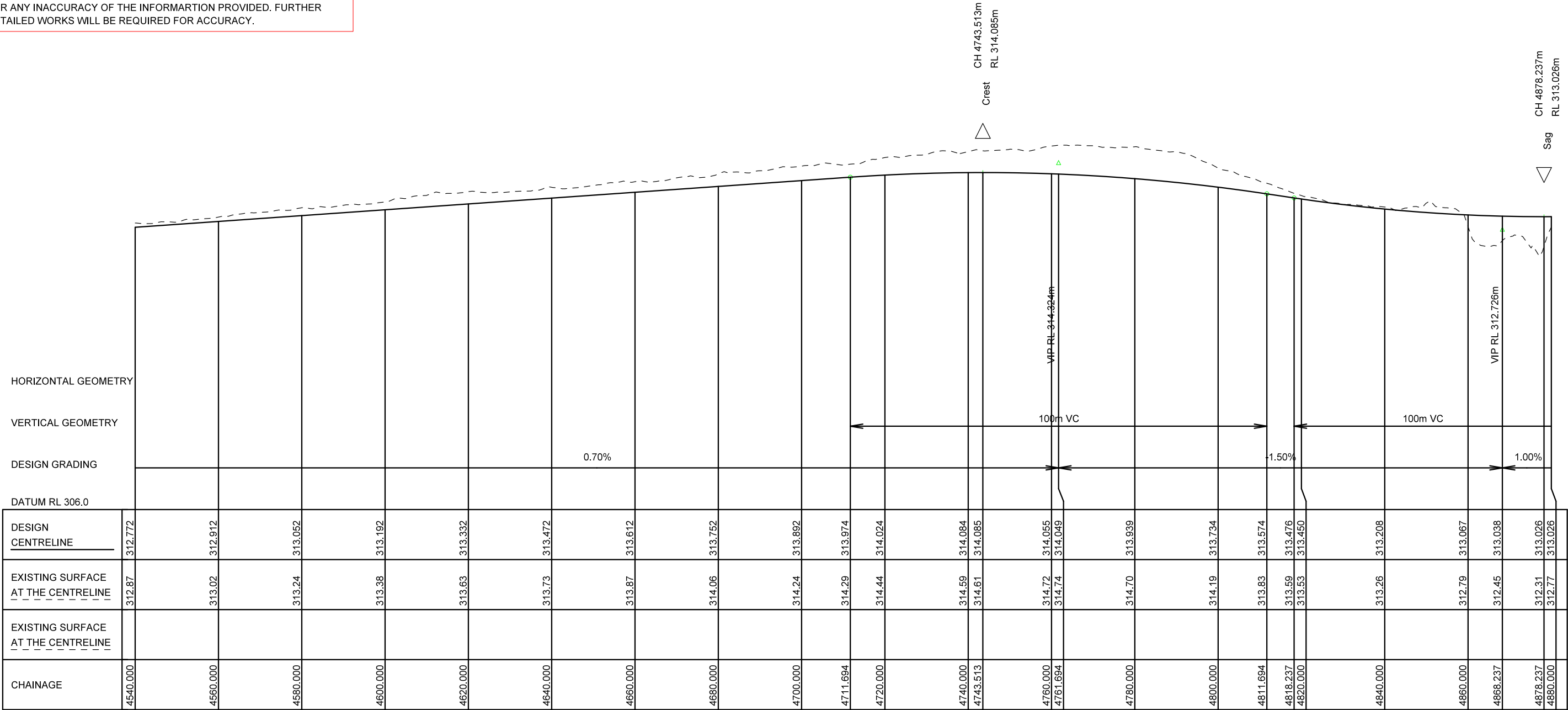
Drawn	S.ELIAS
Designed	S.BECKHAM
Checked	C.MENDOZA
Authorised	P.CHATTERLEY

Client	VICTORIAN PLANNING AUTHORITY		
Project	BEVERIDGE NORTHWEST PSP INFRASTRUCTURE DESIGNS AND COSTINGS		
Title	RD03B - CH 4200 - CH 4540 LONGITUDINAL SECTION		

Status	<b>PRELIMINARY</b> NOT TO BE USED FOR CONSTRUCTION PURPOSES		
Date	31.10.21	Scale	H 1:1000; V 1:100
Drawing Number	V181662-CI-DG-3014	Sheet No.	41
Revision		Size	A3

CONCEPT ONLY  
NOT FOR CONSTRUCTION

DISCLAIMER:  
THE GEOMETRIC DESIGN OF ANY ROADS OR/AND INTERSECTION ON THIS DRAWING IS BASED ON LIDAR DATA AND HAS BEEN CARRIED OUT SOLEY FOR THE PURPOSE OF APPROXIMATE COSTING. CARDNO IS NOT LIABLE FOR ANY INACCURACY OF THE INFORMATION PROVIDED. FURTHER DETAILED WORKS WILL BE REQUIRED FOR ACCURACY.



ALIGNMENT 3B - LONGITUDINAL SECTION  
Scale H: 1:1000  
V: 1:100

3	31.10.21	NEW ALIGNMENT 3B & ADDRESS S/HOLDER COMMENTS	SE	PC	
2	23.07.19	ADDRESSING STAKEHOLDER COMMENTS	SB	FH	
1	02.05.19	ISSUED FOR INFORMATION	NV	EA	
Rev	Date	Description	Drawn	Appr.	

© Cardno Limited All Rights Reserved.

This document is produced by Cardno Limited solely for the benefit of and use by the client in accordance with the terms of the retainer. Cardno Limited does not and shall not assume any responsibility or liability whatsoever to any third party arising out of any use or reliance by third party on the content of this document.

AS SHOWN

**WARNING**

BEWARE OF UNDERGROUND SERVICES

THE LOCATIONS OF UNDERGROUND SERVICES SHOWN ARE APPROXIMATE ONLY AND THEIR EXACT POSITION SHOULD BE PROVEN ON SITE.

**vpa**

Victorian Planning Authority

**Cardno**

Shaping the Future

ABN: 47 106 610 913

501 Swanston Street, Melbourne, VIC Australia 3000

Phone (+61 3) 8415 7777 Fax (+61 3) 8415 7788

Email: victoria@cardno.com.au Web: www.cardno.com.au/victoria

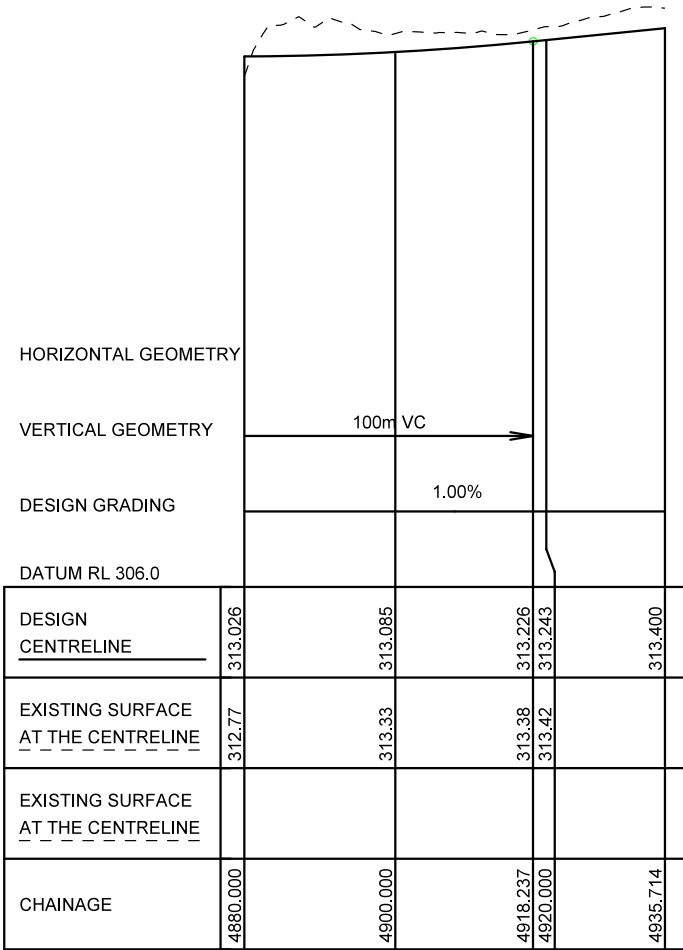
Drawn	S.ELIAS
Designed	S.BECKHAM
Checked	C.MENDOZA
Authorised	P.CHATTERLEY

Client	VICTORIAN PLANNING AUTHORITY		
Project	BEVERIDGE NORTHWEST PSP INFRASTRUCTURE DESIGNS AND COSTINGS		
Title	RD03B - CH 4540 - CH 4880 LONGITUDINAL SECTION		

Status	<b>PRELIMINARY</b> NOT TO BE USED FOR CONSTRUCTION PURPOSES		
Date	31.10.21	Scale	H 1:1000; V 1:100
Drawing Number	V181662-CI-DG-3015	Sheet No.	42
Revision		Size	A3

CONCEPT ONLY  
NOT FOR CONSTRUCTION

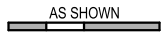
DISCLAIMER:  
THE GEOMETRIC DESIGN OF ANY ROADS OR/AND INTERSECTION ON THIS  
DRAWING IS BASED ON LIDAR DATA AND HAS BEEN CARRIED OUT SOLEY  
FOR THE PURPOSE OF APPROXIMATE COSTING. CARDNO IS NOT LIABLE  
FOR ANY INACCURACY OF THE INFORMATION PROVIDED. FURTHER  
DETAILED WORKS WILL BE REQUIRED FOR ACCURACY.



ALIGNMENT 3B - LONGITUDINAL SECTION  
Scale H: 1:1000  
V: 1:100

3	31.10.21	NEW ALIGNMENT 3B & ADDRESS S/HOLDER COMMENTS	SE	PC	
2	23.07.19	ADDRESSING STAKEHOLDER COMMENTS	SB	FH	
1	02.05.19	ISSUED FOR INFORMATION	NV	EA	
Rev	Date	Description	Drawn	Appr.	

© Cardno Limited All Rights Reserved.  
This document is produced by Cardno Limited solely for the  
benefit of and use by the client in accordance with the terms  
of the retainer. Cardno Limited does not and shall not  
assume any responsibility or liability whatsoever to any third  
party arising out of any use or reliance by third party on the  
content of this document.



**WARNING**  
BEWARE OF UNDERGROUND SERVICES  
THE LOCATIONS OF UNDERGROUND SERVICES  
SHOWN ARE APPROXIMATE ONLY AND THEIR  
EXACT POSITION SHOULD BE PROVEN ON SITE.



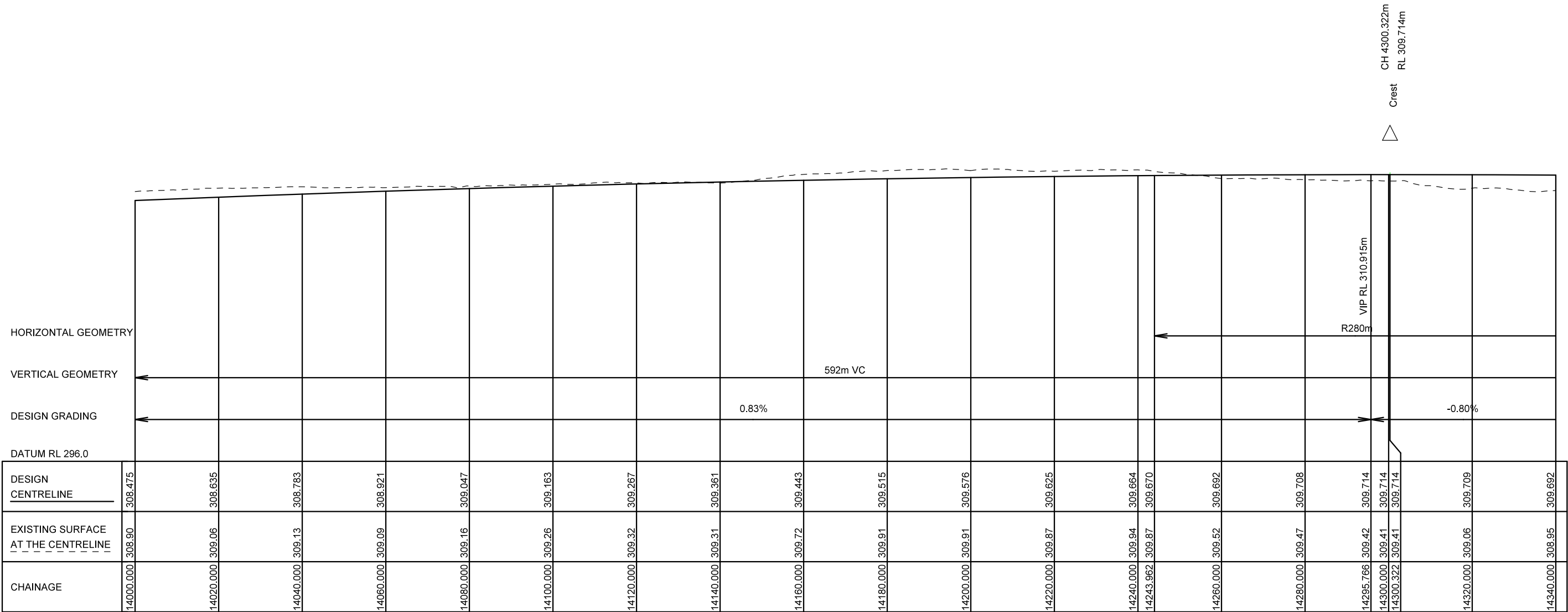
Drawn	S.ELIAS
Designed	S.BECKHAM
Checked	C.MENDOZA
Authorised	P.CHATTERLEY

Client	VICTORIAN PLANNING AUTHORITY
Project	BEVERIDGE NORTHWEST PSP INFRASTRUCTURE DESIGNS AND COSTINGS
Title	RD03B - CH 4880 - CH 4935.714 LONGITUDINAL SECTION

Status	<b>PRELIMINARY</b> NOT TO BE USED FOR CONSTRUCTION PURPOSES		
Date	31.10.21	Scale	H 1:1000; V 1:100
Drawing Number	V181662-CI-DG-3016	Sheet No.	43
Revision			3

CONCEPT ONLY  
NOT FOR CONSTRUCTION

DISCLAIMER:  
THE GEOMETRIC DESIGN OF ANY ROADS OR/AND INTERSECTION ON THIS DRAWING IS BASED ON LIDAR DATA AND HAS BEEN CARRIED OUT SOLEY FOR THE PURPOSE OF APPROXIMATE COSTING. CARDNO IS NOT LIABLE FOR ANY INACCURACY OF THE INFORMARTION PROVIDED. FURTHER DETAILED WORKS WILL BE REQUIRED FOR ACCURACY.



04 - LONGITUDINAL SECTION  
Scale H: 1:1000  
V: 1:200

3	31.10.21	SHEET No. ADJUSTED & ADDRESS S/HOLDER COMMENTS	SE	PC	
2	23.07.19	ADDRESSING STAKEHOLDER COMMENTS	SB	FH	
1	02.05.19	ISSUED FOR INFORMATION	NV	EA	
Rev	Date	Description	Drawn	Appr.	

© Cardno Limited All Rights Reserved.

This document is produced by Cardno Limited solely for the benefit of and use by the client in accordance with the terms of the retainer. Cardno Limited does not and shall not assume any responsibility or liability whatsoever to any third party arising out of any use or reliance by third party on the content of this document.

AS SHOWN

**WARNING**

BEWARE OF UNDERGROUND SERVICES

THE LOCATIONS OF UNDERGROUND SERVICES SHOWN ARE APPROXIMATE ONLY AND THEIR EXACT POSITION SHOULD BE PROVEN ON SITE.



ABN: 47 106 610 913  
501 Swanston Street, Melbourne, VIC Australia 3000  
Phone (+61 3) 8415 7777 Fax (+61 3) 8415 7788  
Email: victoria@cardno.com.au Web: www.cardno.com.au/victoria

Drawn: S.ELIAS

Designed: S.BECKHAM

Checked: C.MENDOZA

Authorised: P.CHATTERLEY

Client: VICTORIAN PLANNING AUTHORITY

Project: BEVERIDGE NORTHWEST PSP  
INFRASTRUCTURE DESIGNS AND COSTINGS

Title: RD04 - CH 14000 - CH 14340  
LONGITUDINAL SECTION

Status: **PRELIMINARY**  
NOT TO BE USED FOR CONSTRUCTION PURPOSES

Date: 31.10.21

Scale: H 1:1000; V 1:100

Drawing Number: V181662-CI-DG-3021

Sheet No.: 44

Revision: 3

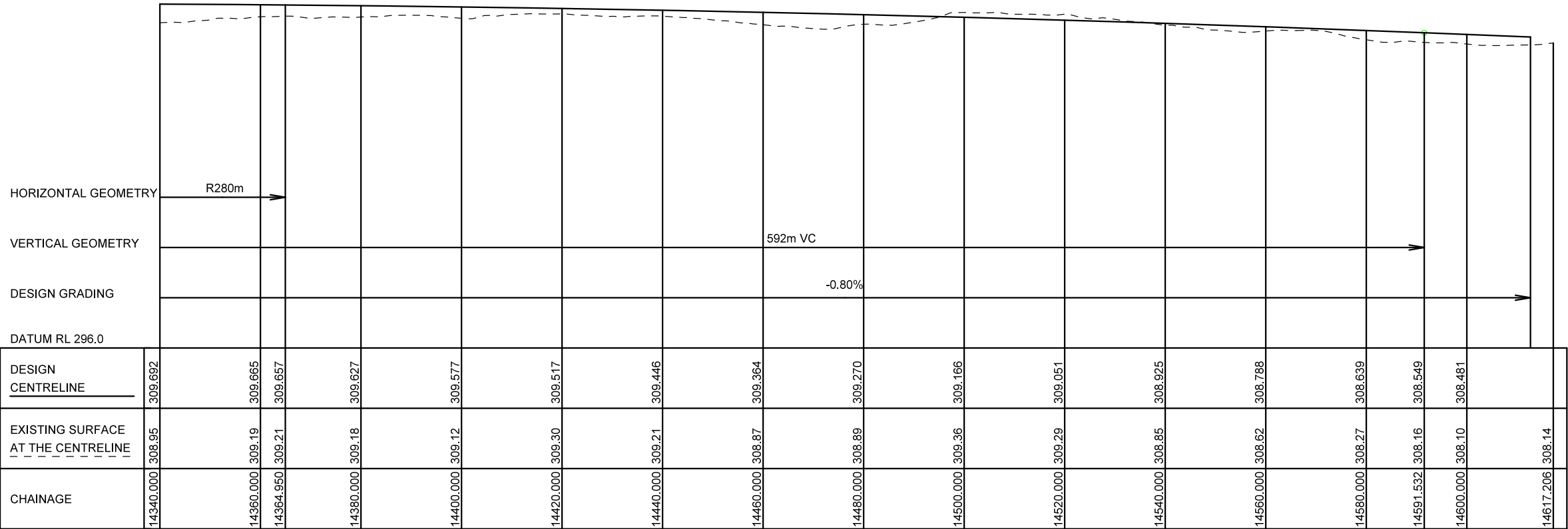
CAD File: \\1\2018\1501\_2000\181662\_Beveridge\_North\_West\_PSP\Civil\Drafting\181662-CI-DG-3022.dgn

DATE PLOTTED: 29/10/2021 4:30:09 PM

BY: \$USERS\$

CONCEPT ONLY  
NOT FOR CONSTRUCTION

DISCLAIMER:  
THE GEOMETRIC DESIGN OF ANY ROADS OR/AND INTERSECTION ON THIS DRAWING IS BASED ON LIDAR DATA AND HAS BEEN CARRIED OUT SOLEY FOR THE PURPOSE OF APPROXIMATE COSTING. CARDNO IS NOT LIABLE FOR ANY INACCURACY OF THE INFORMARTION PROVIDED. FURTHER DETAILED WORKS WILL BE REQUIRED FOR ACCURACY.



04 - LONGITUDINAL SECTION  
Scale H: 1:1000  
V: 1:200

3	31.10.21	SHEET No. ADJUSTED & ADDRESS S/HOLDER COMMENTS	SE	PC	
2	23.07.19	ADDRESSING STAKEHOLDER COMMENTS	SB	FH	
1	02.05.19	ISSUED FOR INFORMATION	NV	EA	
Rev	Date	Description	Drawn	Appr.	

© Cardno Limited All Rights Reserved.

This document is produced by Cardno Limited solely for the benefit of and use by the client in accordance with the terms of the retainer. Cardno Limited does not and shall not assume any responsibility or liability whatsoever to any third party arising out of any use or reliance by third party on the content of this document.

AS SHOWN

**WARNING**

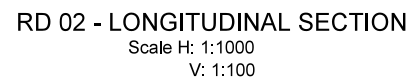
BEWARE OF UNDERGROUND SERVICES

THE LOCATIONS OF UNDERGROUND SERVICES SHOWN ARE APPROXIMATE ONLY AND THEIR EXACT POSITION SHOULD BE PROVEN ON SITE.

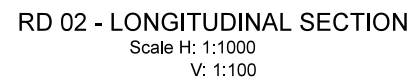
ABN: 47 106 610 913  
501 Swanston Street, Melbourne, VIC Australia 3000  
Phone (+61 3) 8415 7777 Fax (+61 3) 8415 7788  
Email: victoria@cardno.com.au Web: www.cardno.com.au/victoria

Drawn	S.ELIAS	Client	VICTORIAN PLANNING AUTHORITY		
Designed	S.BECKHAM	Project	BEVERIDGE NORTHWEST PSP INFRASTRUCTURE DESIGNS AND COSTINGS		
Checked	C.MENDOZA	Status	<b>PRELIMINARY</b> NOT TO BE USED FOR CONSTRUCTION PURPOSES		
Authorised	P.CHATTERLEY	Date	31.10.21	Scale	H 1:1000; V 1:100
		Title	RD04 - CH 14340 - CH 14617.206 LONGITUDINAL SECTION		
		Drawing Number	V181662-CI-DG-3022	Sheet No.	45
		Revision			3

DISCLAIMER:  
THE GEOMETRIC DESIGN OF ANY ROADS OR/AND INTERSECTION ON THIS DRAWING IS BASED ON LIDAR DATA AND HAS BEEN CARRIED OUT SOLEY FOR THE PURPOSE OF APPROXIMATE COSTING. CARDNO IS NOT LIABLE FOR ANY INACCURACY OF THE INFORMATION PROVIDED. FURTHER DETAILED WORKS WILL BE REQUIRED FOR ACCURACY.

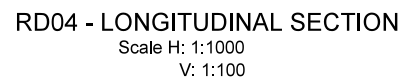
[illegible]

DISCLAIMER:  
THE GEOMETRIC DESIGN OF ANY ROADS OR/AND INTERSECTION ON THIS DRAWING IS BASED ON LIDAR DATA AND HAS BEEN CARRIED OUT SOLEY FOR THE PURPOSE OF APPROXIMATE COSTING. CARDNO IS NOT LIABLE FOR ANY INACCURACY OF THE INFORMATION PROVIDED. FURTHER DETAILED WORKS WILL BE REQUIRED FOR ACCURACY.

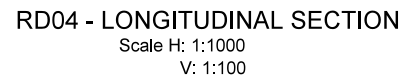
[illegible]

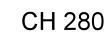


DISCLAIMER:  
THE GEOMETRIC DESIGN OF ANY ROADS OR/AND INTERSECTION ON THIS DRAWING IS BASED ON LIDAR DATA AND HAS BEEN CARRIED OUT SOLEY FOR THE PURPOSE OF APPROXIMATE COSTING. CARDNO IS NOT LIABLE FOR ANY INACCURACY OF THE INFORMATION PROVIDED. FURTHER DETAILED WORKS WILL BE REQUIRED FOR ACCURACY.

[illegible]

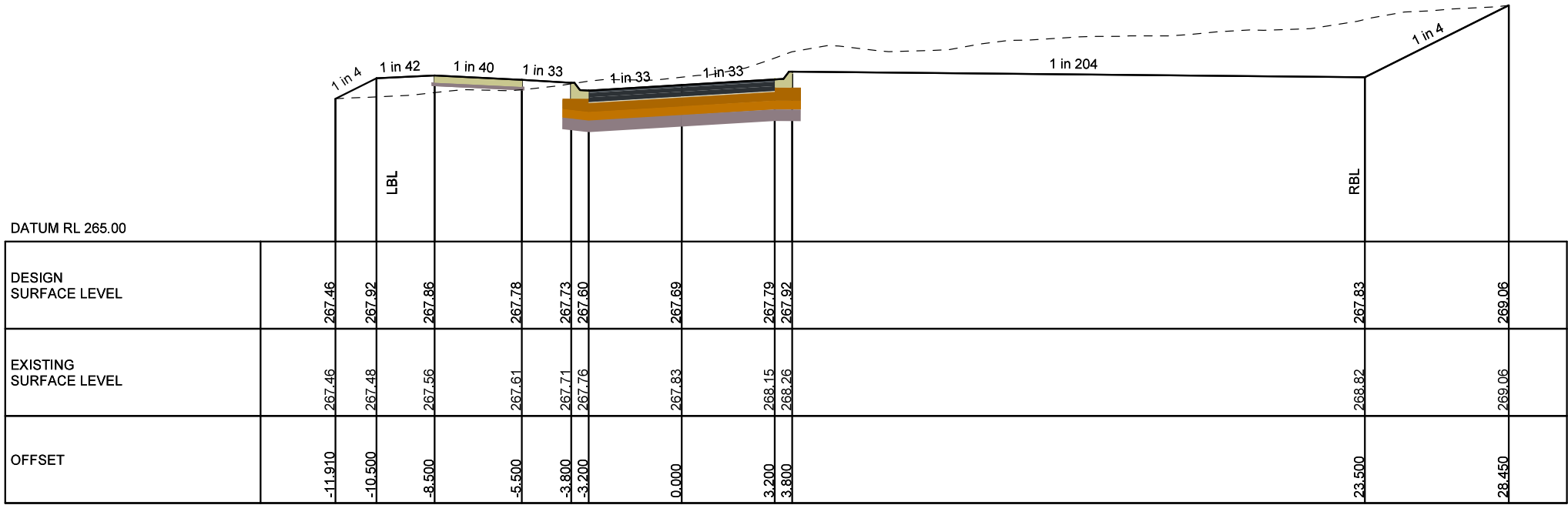
DISCLAIMER:  
THE GEOMETRIC DESIGN OF ANY ROADS OR/AND INTERSECTION ON THIS DRAWING IS BASED ON LIDAR DATA AND HAS BEEN CARRIED OUT SOLEY FOR THE PURPOSE OF APPROXIMATE COSTING. CARDNO IS NOT LIABLE FOR ANY INACCURACY OF THE INFORMATION PROVIDED. FURTHER DETAILED WORKS WILL BE REQUIRED FOR ACCURACY.

[illegible]



**DISCLAIMER:**  
THE GEOMETRIC DESIGN OF ANY ROADS OR/AND INTERSECTION ON THIS DRAWING IS BASED ON LIDAR DATA AND HAS BEEN CARRIED OUT SOLEY FOR THE PURPOSE OF APPROXIMATE COSTING. CARDNO IS NOT LIABLE FOR ANY INACCURACY OF THE INFORMATION PROVIDED. FURTHER DETAILED WORKS WILL BE REQUIRED FOR ACCURACY.

[illegible]



CH 350

CONCEPT ONLY  
NOT FOR CONSTRUCTION

**DISCLAIMER:**  
THE GEOMETRIC DESIGN OF ANY ROADS OR/AND INTERSECTION ON THIS DRAWING IS BASED ON LIDAR DATA AND HAS BEEN CARRIED OUT SOLEY FOR THE PURPOSE OF APPROXIMATE COSTING. CARDNO IS NOT LIABLE FOR ANY INACCURACY OF THE INFORMATION PROVIDED. FURTHER DETAILED WORKS WILL BE REQUIRED FOR ACCURACY.

4	31.10.21	ADDRESSING STAKEHOLDER COMMENTS	SE	PC	
3	27.07.19	SHEET NUMBERS UPDATED	VA	FH	
2	23.07.19	ADDRESSING STAKEHOLDER COMMENTS	SB	FH	
1	02.05.19	ISSUED FOR INFORMATION	NV	EA	
Rev	Date	Description	Drawn	Appr.	

© Cardno Limited All Rights Reserved.  
This document is produced by Cardno Limited solely for the benefit of and use by the client in accordance with the terms of the retainer. Cardno Limited does not and shall not assume any responsibility or liability whatsoever to any third party arising out of any use or reliance by third party on the content of this document.

AS SHOWN

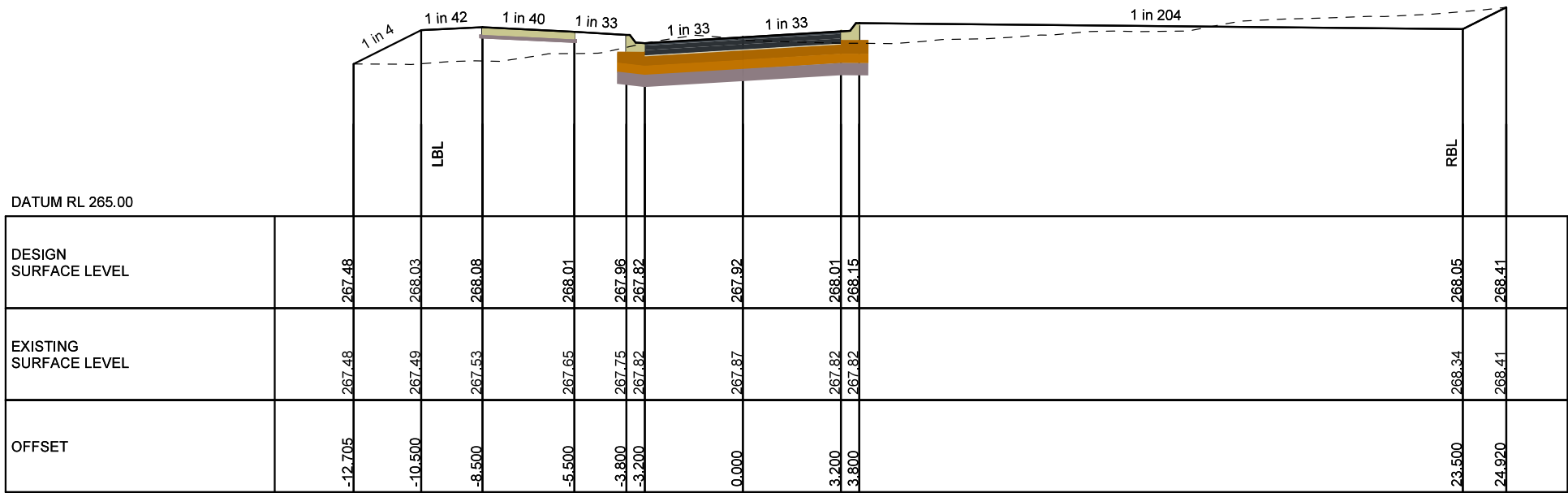
**WARNING**  
BEWARE OF UNDERGROUND SERVICES  
THE LOCATIONS OF UNDERGROUND SERVICES SHOWN ARE APPROXIMATE ONLY AND THEIR EXACT POSITION SHOULD BE PROVEN ON SITE.



Drawn	S.ELIAS
Designed	S.BECKHAM
Checked	C.MENDOZA
Authorised	P.CHATTERLEY

Client	VICTORIAN PLANNING AUTHORITY
Project	BEVERIDGE NORTHWEST PSP INFRASTRUCTURE DESIGNS AND COSTINGS
Title	RD03 - CH 350 CROSS SECTIONS

Status	<b>PRELIMINARY</b> NOT TO BE USED FOR CONSTRUCTION PURPOSES		
Date	31.10.21	Scale	H 1:200; V 1:100
Drawing Number	V181662-CI-DG-4002	Sheet No.	51
Revision		Size	A3



CH 380


CONCEPT ONLY  
NOT FOR CONSTRUCTION

DISCLAIMER:  
THE GEOMETRIC DESIGN OF ANY ROADS OR/AND INTERSECTION ON THIS DRAWING IS BASED ON LIDAR DATA AND HAS BEEN CARRIED OUT SOLEY FOR THE PURPOSE OF APPROXIMATE COSTING. CARDNO IS NOT LIABLE FOR ANY INACCURACY OF THE INFORMATION PROVIDED. FURTHER DETAILED WORKS WILL BE REQUIRED FOR ACCURACY.

4	31.10.21	ADDRESSING STAKEHOLDER COMMENTS	SE	PC	
3	27.07.19	SHEET NUMBERS UPDATED	VA	FH	
2	23.07.19	ADDRESSING STAKEHOLDER COMMENTS	SB	FH	
1	02.05.19	ISSUED FOR INFORMATION	NV	EA	
Rev	Date	Description	Drawn	Appr.	

© Cardno Limited All Rights Reserved.  
This document is produced by Cardno Limited solely for the benefit of and use by the client in accordance with the terms of the retainer. Cardno Limited does not and shall not assume any responsibility or liability whatsoever to any third party arising out of any use or reliance by third party on the content of this document.

AS SHOWN



**WARNING**  
BEWARE OF UNDERGROUND SERVICES  
THE LOCATIONS OF UNDERGROUND SERVICES SHOWN ARE APPROXIMATE ONLY AND THEIR EXACT POSITION SHOULD BE PROVEN ON SITE.



**Victorian Planning Authority**



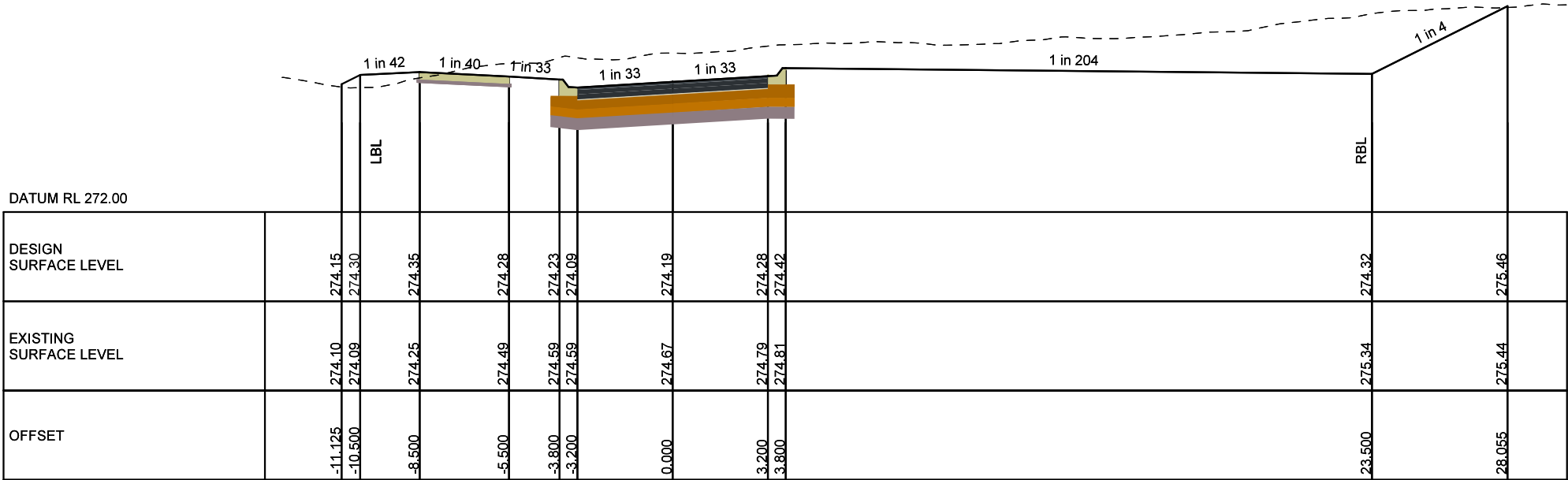
**Cardno**  
Shaping the Future

ABN: 47 106 610 913  
501 Swanston Street, Melbourne, VIC Australia 3000  
Phone (+61 3) 8415 7777 Fax (+61 3) 8415 7788  
Email: victoria@cardno.com.au Web: www.cardno.com.au/victoria

Drawn	S.ELIAS
Designed	S.BECKHAM
Checked	C.MENDOZA
Authorised	P.CHATTERLEY

Client	VICTORIAN PLANNING AUTHORITY
Project	BEVERIDGE NORTHWEST PSP INFRASTRUCTURE DESIGNS AND COSTINGS
Title	RD03 - CH 380 CROSS SECTIONS

Status	<b>PRELIMINARY</b> NOT TO BE USED FOR CONSTRUCTION PURPOSES		
Date	31.10.21	Scale	H 1:200; V 1:100
Drawing Number	V181662-CI-DG-4003	Sheet No.	52
Revision		Size	A3



CH 1060

CONCEPT ONLY  
NOT FOR CONSTRUCTION

**DISCLAIMER:**  
THE GEOMETRIC DESIGN OF ANY ROADS OR/AND INTERSECTION ON THIS DRAWING IS BASED ON LIDAR DATA AND HAS BEEN CARRIED OUT SOLEY FOR THE PURPOSE OF APPROXIMATE COSTING. CARDNO IS NOT LIABLE FOR ANY INACCURACY OF THE INFORMATION PROVIDED. FURTHER DETAILED WORKS WILL BE REQUIRED FOR ACCURACY.

4	31.10.21	ADDRESSING STAKEHOLDER COMMENTS	SE	PC	
3	27.07.19	SHEET NUMBERS UPDATED	VA	FH	
2	23.07.19	ADDRESSING STAKEHOLDER COMMENTS	SB	FH	
1	02.05.19	ISSUED FOR INFORMATION	NV	EA	
Rev	Date	Description	Drawn	Appr.	

© Cardno Limited All Rights Reserved.  
This document is produced by Cardno Limited solely for the benefit of and use by the client in accordance with the terms of the retainer. Cardno Limited does not and shall not assume any responsibility or liability whatsoever to any third party arising out of any use or reliance by third party on the content of this document.

AS SHOWN

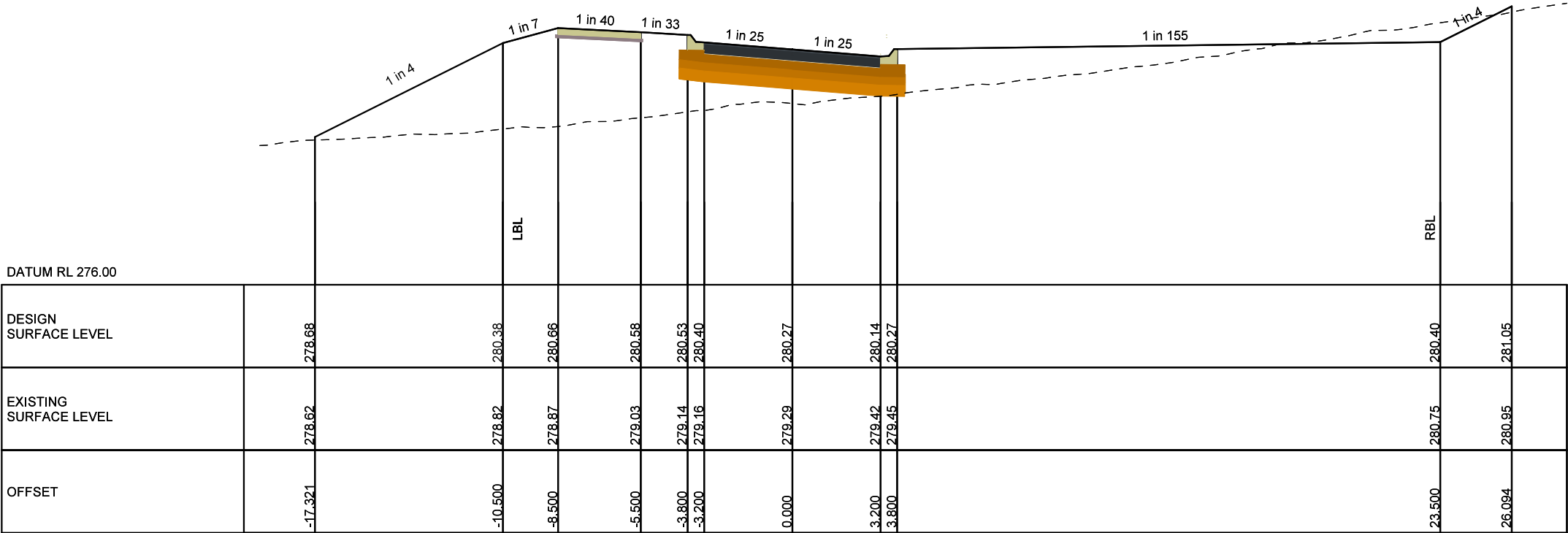
**WARNING**  
BEWARE OF UNDERGROUND SERVICES  
THE LOCATIONS OF UNDERGROUND SERVICES SHOWN ARE APPROXIMATE ONLY AND THEIR EXACT POSITION SHOULD BE PROVEN ON SITE.



Drawn	S.ELIAS
Designed	S.BECKHAM
Checked	C.MENDOZA
Authorised	P.CHATTERLEY

Client	VICTORIAN PLANNING AUTHORITY
Project	BEVERIDGE NORTHWEST PSP INFRASTRUCTURE DESIGNS AND COSTINGS
Title	RD03 - CH 1060 CROSS SECTIONS

Status	<b>PRELIMINARY</b> NOT TO BE USED FOR CONSTRUCTION PURPOSES		
Date	31.10.21	Scale	H 1:200; V 1:100
Drawing Number	V181662-CI-DG-4004	Sheet No.	53
Revision			4



CH 1400

CONCEPT ONLY  
NOT FOR CONSTRUCTION

DISCLAIMER:  
THE GEOMETRIC DESIGN OF ANY ROADS OR/AND INTERSECTION ON THIS DRAWING IS BASED ON LIDAR DATA AND HAS BEEN CARRIED OUT SOLEY FOR THE PURPOSE OF APPROXIMATE COSTING. CARDNO IS NOT LIABLE FOR ANY INACCURACY OF THE INFORMATION PROVIDED. FURTHER DETAILED WORKS WILL BE REQUIRED FOR ACCURACY.

4	31.10.21	ADDRESSING STAKEHOLDER COMMENTS	SE	PC	
3	27.07.19	SHEET NUMBERS UPDATED	VA	FH	
2	23.07.19	ADDRESSING STAKEHOLDER COMMENTS	SB	FH	
1	02.05.19	ISSUED FOR INFORMATION	NV	EA	
Rev	Date	Description	Drawn	Appr.	

© Cardno Limited All Rights Reserved.  
This document is produced by Cardno Limited solely for the benefit of and use by the client in accordance with the terms of the retainer. Cardno Limited does not and shall not assume any responsibility or liability whatsoever to any third party arising out of any use or reliance by third party on the content of this document.

AS SHOWN

**WARNING**  
BEWARE OF UNDERGROUND SERVICES  
THE LOCATIONS OF UNDERGROUND SERVICES SHOWN ARE APPROXIMATE ONLY AND THEIR EXACT POSITION SHOULD BE PROVEN ON SITE.



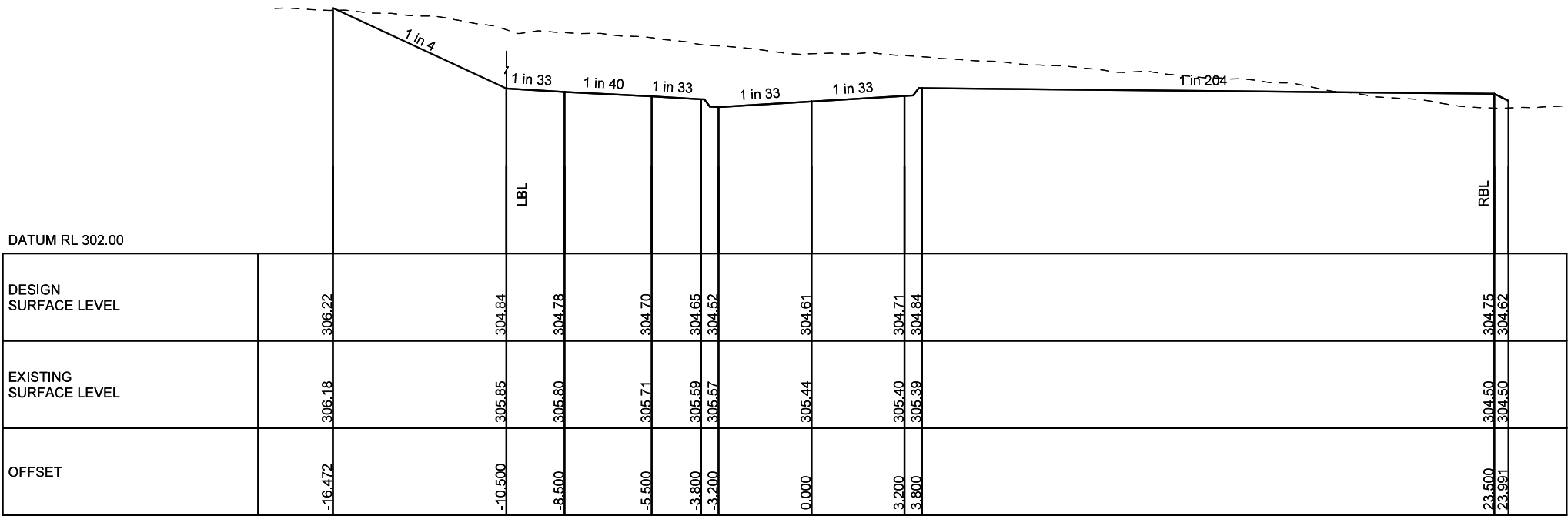
**Cardno**  
Shaping the Future

ABN: 47 106 610 913  
501 Swanston Street, Melbourne, VIC Australia 3000  
Phone (+61 3) 8415 7777 Fax (+61 3) 8415 7788  
Email: victoria@cardno.com.au Web: www.cardno.com.au/victoria

Drawn	S.ELIAS
Designed	S.BECKHAM
Checked	C.MENDOZA
Authorised	P.CHATTERLEY

Client	VICTORIAN PLANNING AUTHORITY
Project	BEVERIDGE NORTHWEST PSP INFRASTRUCTURE DESIGNS AND COSTINGS
Title	RD03 - CH 1400 CROSS SECTIONS

Status	<b>PRELIMINARY</b> NOT TO BE USED FOR CONSTRUCTION PURPOSES		
Date	31.10.21	Scale	H 1:200; V 1:100
Drawing Number	V181662-CI-DG-4005	Sheet No.	54
Revision			4



CH 2030

CONCEPT ONLY  
NOT FOR CONSTRUCTION

**DISCLAIMER:**  
THE GEOMETRIC DESIGN OF ANY ROADS OR/AND INTERSECTION ON THIS DRAWING IS BASED ON LIDAR DATA AND HAS BEEN CARRIED OUT SOLEY FOR THE PURPOSE OF APPROXIMATE COSTING. CARDNO IS NOT LIABLE FOR ANY INACCURACY OF THE INFORMATION PROVIDED. FURTHER DETAILED WORKS WILL BE REQUIRED FOR ACCURACY.

4	31.10.21	ADDRESSING STAKEHOLDER COMMENTS	SE	PC	
3	27.07.19	SHEET NUMBERS UPDATED	VA	FH	
2	23.07.19	ADDRESSING STAKEHOLDER COMMENTS	SB	FH	
1	02.05.19	ISSUED FOR INFORMATION	NV	EA	
Rev	Date	Description	Drawn	Appr.	

© Cardno Limited All Rights Reserved.  
This document is produced by Cardno Limited solely for the benefit of and use by the client in accordance with the terms of the retainer. Cardno Limited does not and shall not assume any responsibility or liability whatsoever to any third party arising out of any use or reliance by third party on the content of this document.

AS SHOWN

**WARNING**  
BEWARE OF UNDERGROUND SERVICES  
THE LOCATIONS OF UNDERGROUND SERVICES SHOWN ARE APPROXIMATE ONLY AND THEIR EXACT POSITION SHOULD BE PROVEN ON SITE.



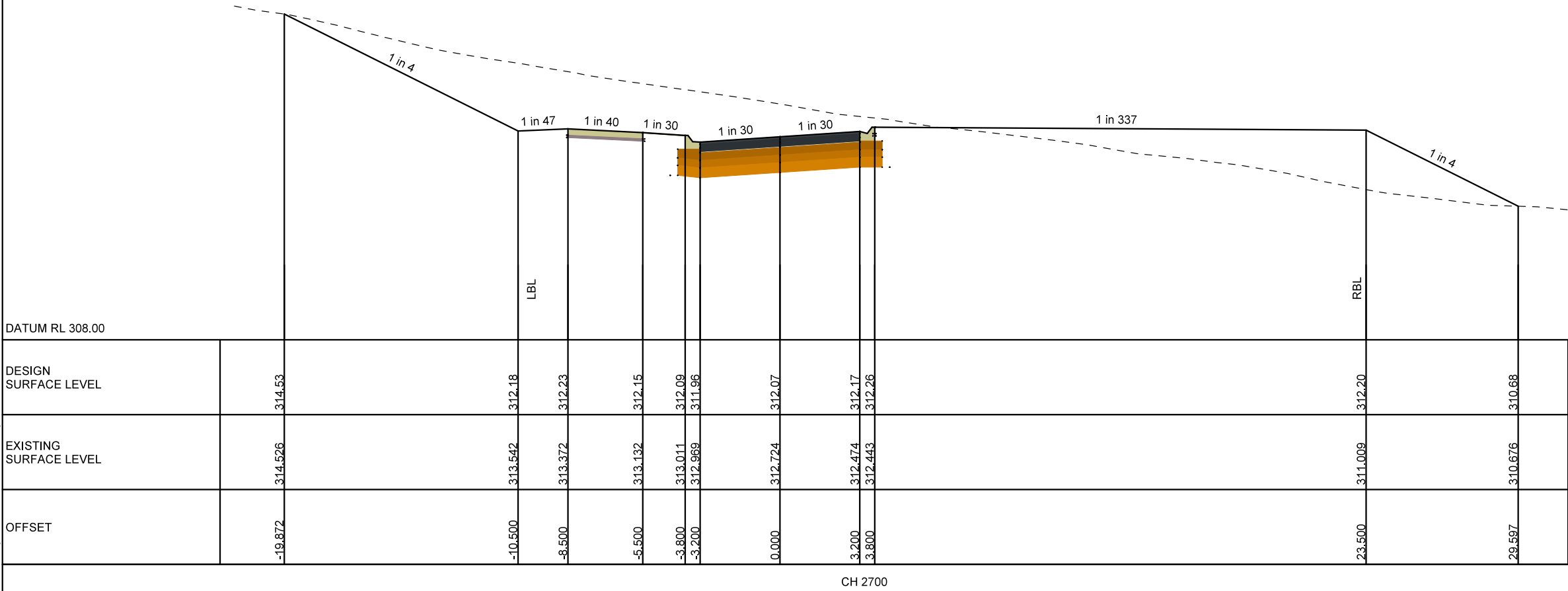
**Cardno**  
Shaping the Future

ABN: 47 106 610 913  
501 Swanston Street, Melbourne, VIC Australia 3000  
Phone (+61 3) 8415 7777 Fax (+61 3) 8415 7788  
Email: victoria@cardno.com.au Web: www.cardno.com.au/victoria

Drawn	S.ELIAS
Designed	S.BECKHAM
Checked	C.MENDOZA
Authorised	P.CHATTERLEY

Client	VICTORIAN PLANNING AUTHORITY		
Project	BEVERIDGE NORTHWEST PSP INFRASTRUCTURE DESIGNS AND COSTINGS		
Status	<b>PRELIMINARY</b> NOT TO BE USED FOR CONSTRUCTION PURPOSES		
Date	31.10.21	Scale	H 1:200; V 1:100
Drawing Number	V181662-CI-DG-4006	Sheet No.	55
Title	RD03 - CH 2030 CROSS SECTIONS	Size	A3
		Revision	4





CONCEPT ONLY  
NOT FOR CONSTRUCTION

**DISCLAIMER:**  
THE GEOMETRIC DESIGN OF ANY ROADS OR/AND INTERSECTION ON THIS DRAWING IS BASED ON LIDAR DATA AND HAS BEEN CARRIED OUT SOLEY FOR THE PURPOSE OF APPROXIMATE COSTING. CARDNO IS NOT LIABLE FOR ANY INACCURACY OF THE INFORMATION PROVIDED. FURTHER DETAILED WORKS WILL BE REQUIRED FOR ACCURACY.

4	31.10.21	NEW ALIGNMENT 3B & ADDRESS S/HOLDER COMMENTS	SE	PC	
3	27.07.19	SHEET NUMBERS UPDATED	VA	FH	
2	23.07.19	ADDRESSING STAKEHOLDER COMMENTS	SB	FH	
1	02.05.19	ISSUED FOR INFORMATION	NV	EA	
Rev	Date	Description	Drawn	Appr.	

© Cardno Limited All Rights Reserved.

This document is produced by Cardno Limited solely for the benefit of and use by the client in accordance with the terms of the retainer. Cardno Limited does not and shall not assume any responsibility or liability whatsoever to any third party arising out of any use or reliance by third party on the content of this document.

AS SHOWN

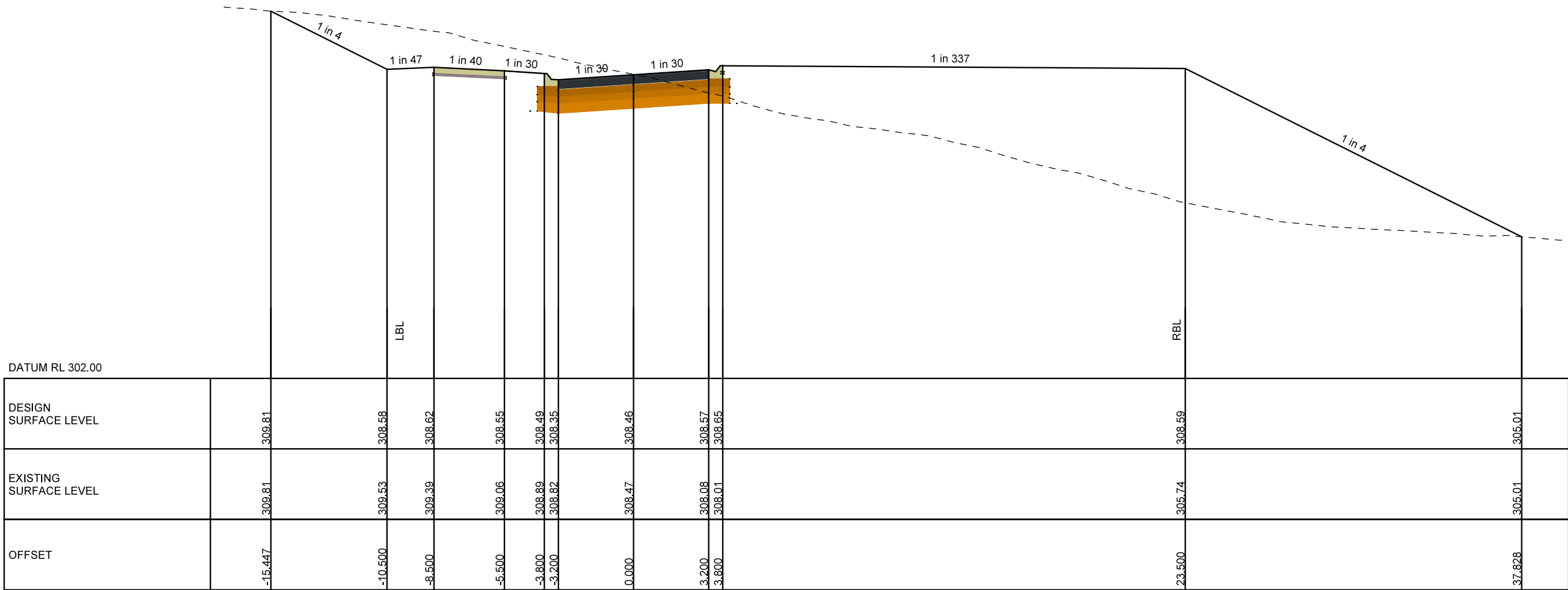
**WARNING**

BEWARE OF UNDERGROUND SERVICES

THE LOCATIONS OF UNDERGROUND SERVICES SHOWN ARE APPROXIMATE ONLY AND THEIR EXACT POSITION SHOULD BE PROVEN ON SITE.

ABN: 47 106 610 913  
501 Swanston Street, Melbourne, VIC Australia 3000  
Phone (+61 3) 8415 7777 Fax (+61 3) 8415 7788  
Email: victoria@cardno.com.au Web: www.cardno.com.au/victoria

Drawn	S.ELIAS	Client	VICTORIAN PLANNING AUTHORITY		
Designed	S.BECKHAM	Project	BEVERIDGE NORTHWEST PSP INFRASTRUCTURE DESIGNS AND COSTINGS		
Checked	C.MENDOZA	Status	<b>PRELIMINARY</b> NOT TO BE USED FOR CONSTRUCTION PURPOSES		
Authorised	P.CHATTERLEY	Title	RD03B - CH 2700 CROSS SECTION		
		Date	31.10.21	Scale	H 1:200; V 1:100
		Drawing Number	V181662-CI-DG-4007	Sheet No.	56
		Revision		Size	A3
					4



CH 3000

CONCEPT ONLY  
NOT FOR CONSTRUCTION

DISCLAIMER:  
THE GEOMETRIC DESIGN OF ANY ROADS OR/AND INTERSECTION ON THIS DRAWING IS BASED ON LIDAR DATA AND HAS BEEN CARRIED OUT SOLEY FOR THE PURPOSE OF APPROXIMATE COSTING. CARDNO IS NOT LIABLE FOR ANY INACCURACY OF THE INFORMARTION PROVIDED. FURTHER DETAILED WORKS WILL BE REQUIRED FOR ACCURACY.

4	31.10.21	NEW ALIGNMENT 3B & ADDRESS S/HOLDER COMMENTS	SE	PC	
3	27.07.19	SHEET NUMBERS UPDATED	VA	FH	
2	23.07.19	ADDRESSING STAKEHOLDER COMMENTS	SB	FH	
1	02.05.19	ISSUED FOR INFORMATION	NV	EA	
Rev	Date	Description	Drawn	Appr.	

© Cardno Limited All Rights Reserved.  
This document is produced by Cardno Limited solely for the benefit of and use by the client in accordance with the terms of the retainer. Cardno Limited does not and shall not assume any responsibility or liability whatsoever to any third party arising out of any use or reliance by third party on the content of this document.

AS SHOWN

WARNING  
BEWARE OF UNDERGROUND SERVICES  
THE LOCATIONS OF UNDERGROUND SERVICES SHOWN ARE APPROXIMATE ONLY AND THEIR EXACT POSITION SHOULD BE PROVEN ON SITE.



Drawn	S.ELIAS
Designed	S.BECKHAM
Checked	C.MENDOZA
Authorised	P.CHATTERLEY

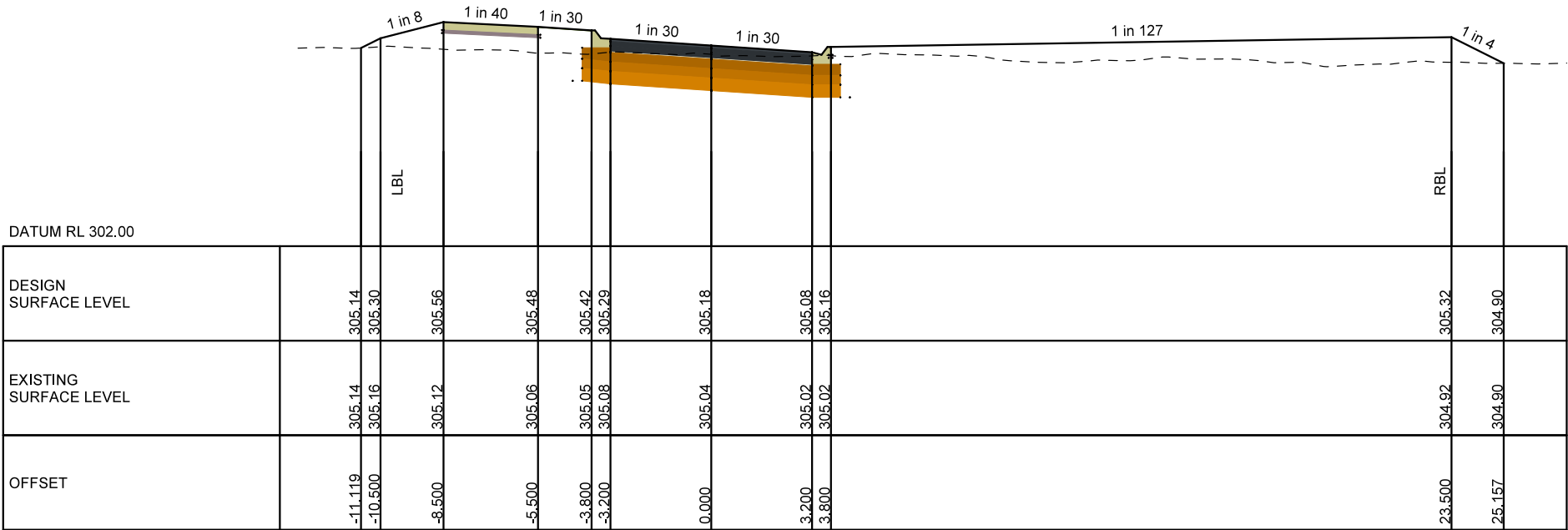
Client	VICTORIAN PLANNING AUTHORITY
Project	BEVERIDGE NORTHWEST PSP INFRASTRUCTURE DESIGNS AND COSTINGS
Title	RD03B - CH 3000 CROSS SECTION

Status	PRELIMINARY NOT TO BE USED FOR CONSTRUCTION PURPOSES		
Date	31.10.21	Scale	H 1:200; V 1:100
Drawing Number	V181662-CI-DG-4008	Sheet No.	57
Revision		Size	A3

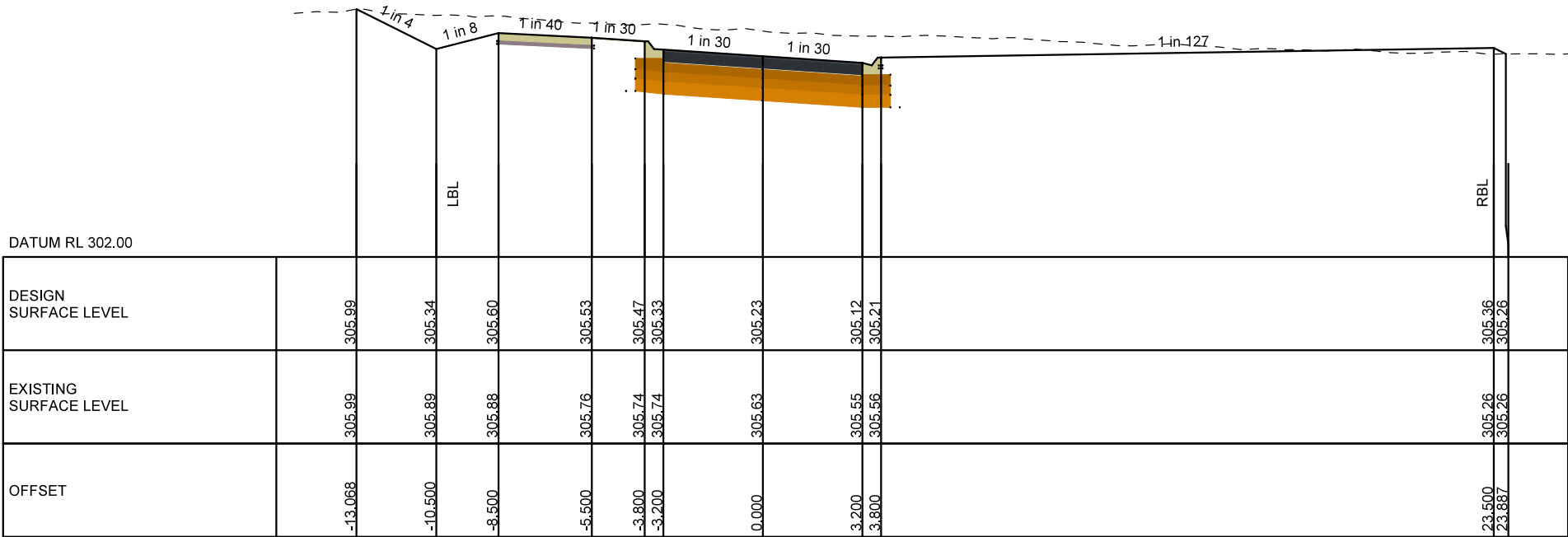


**DISCLAIMER:**  
THE GEOMETRIC DESIGN OF ANY ROADS OR/AND INTERSECTION ON THIS DRAWING IS BASED ON LIDAR DATA AND HAS BEEN CARRIED OUT SOLEY FOR THE PURPOSE OF APPROXIMATE COSTING. CARDNO IS NOT LIABLE FOR ANY INACCURACY OF THE INFORMATION PROVIDED. FURTHER DETAILED WORKS WILL BE REQUIRED FOR ACCURACY.

[illegible]



CH 3800



CH 3600

CONCEPT ONLY  
NOT FOR CONSTRUCTION

DISCLAIMER:  
THE GEOMETRIC DESIGN OF ANY ROADS OR/AND INTERSECTION ON THIS DRAWING IS BASED ON LIDAR DATA AND HAS BEEN CARRIED OUT SOLEY FOR THE PURPOSE OF APPROXIMATE COSTING. CARDNO IS NOT LIABLE FOR ANY INACCURACY OF THE INFORMATION PROVIDED. FURTHER DETAILED WORKS WILL BE REQUIRED FOR ACCURACY.

4	31.10.21	NEW ALIGNMENT 3B & ADDRESS S/HOLDER COMMENTS	SE	PC	
3	27.07.19	SHEET NUMBERS UPDATED	VA	FH	
2	23.07.19	ADDRESSING STAKEHOLDER COMMENTS	SB	FH	
1	02.05.19	ISSUED FOR INFORMATION	NV	EA	
Rev	Date	Description	Drawn	Appr.	

© Cardno Limited All Rights Reserved.  
This document is produced by Cardno Limited solely for the benefit of and use by the client in accordance with the terms of the retainer. Cardno Limited does not and shall not assume any responsibility or liability whatsoever to any third party arising out of any use or reliance by third party on the content of this document.

AS SHOWN

**WARNING**  
BEWARE OF UNDERGROUND SERVICES  
THE LOCATIONS OF UNDERGROUND SERVICES SHOWN ARE APPROXIMATE ONLY AND THEIR EXACT POSITION SHOULD BE PROVEN ON SITE.



**Cardno**  
Shaping the Future

ABN: 47 106 610 913  
501 Swanston Street, Melbourne, VIC Australia 3000  
Phone (+61 3) 8415 7777 Fax (+61 3) 8415 7788  
Email: victoria@cardno.com.au Web: www.cardno.com.au/victoria

Drawn	S.ELIAS
Designed	S.BECKHAM
Checked	C.MENDOZA
Authorised	P.CHATTERLEY

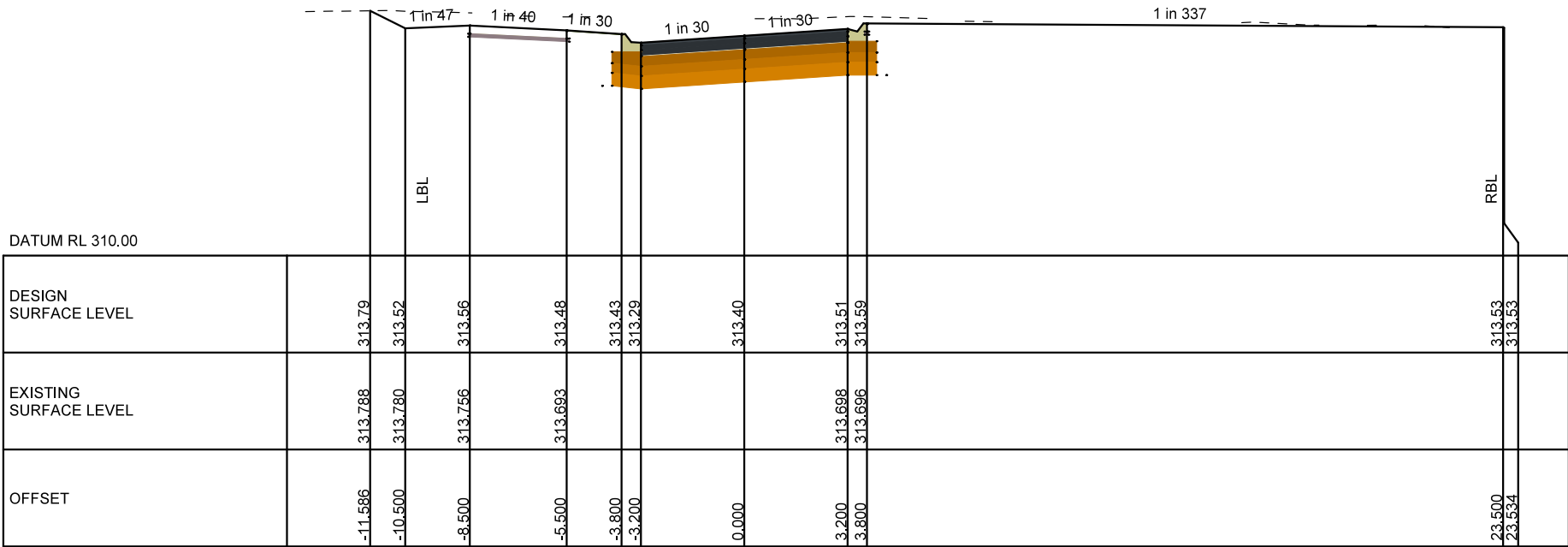
Client	VICTORIAN PLANNING AUTHORITY
Project	BEVERIDGE NORTHWEST PSP INFRASTRUCTURE DESIGNS AND COSTINGS
Title	RD03B - CH 3600 & 3800 CROSS SECTIONS

Status	<b>PRELIMINARY</b> NOT TO BE USED FOR CONSTRUCTION PURPOSES		
Date	31.10.21	Scale	H 1:200; V 1:100
Drawing Number	V181662-CI-DG-4010	Sheet No.	59
Revision		Size	A3

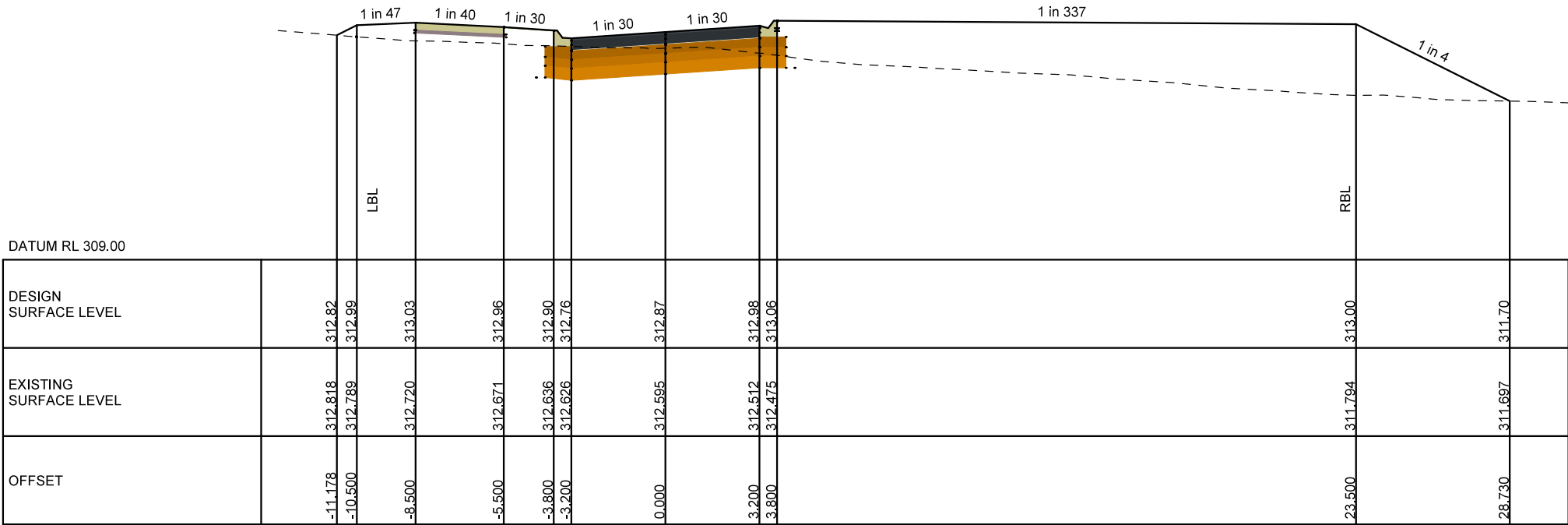


**DISCLAIMER:**  
THE GEOMETRIC DESIGN OF ANY ROADS OR/AND INTERSECTION ON THIS DRAWING IS BASED ON LIDAR DATA AND HAS BEEN CARRIED OUT SOLEY FOR THE PURPOSE OF APPROXIMATE COSTING. CARDNO IS NOT LIABLE FOR ANY INACCURACY OF THE INFORMARTION PROVIDED. FURTHER DETAILED WORKS WILL BE REQUIRED FOR ACCURACY.

[illegible]



CH 4935.71



CH 4350

CONCEPT ONLY  
NOT FOR CONSTRUCTION

**DISCLAIMER:**  
THE GEOMETRIC DESIGN OF ANY ROADS OR/AND INTERSECTION ON THIS DRAWING IS BASED ON LIDAR DATA AND HAS BEEN CARRIED OUT SOLEY FOR THE PURPOSE OF APPROXIMATE COSTING. CARDNO IS NOT LIABLE FOR ANY INACCURACY OF THE INFORMATION PROVIDED. FURTHER DETAILED WORKS WILL BE REQUIRED FOR ACCURACY.

4	31.10.21	NEW ALIGNMENT 3B & ADDRESS S/HOLDER COMMENTS	SE	PC	
3	27.07.19	SHEET NUMBERS UPDATED	VA	FH	
2	23.07.19	ADDRESSING STAKEHOLDER COMMENTS	SB	FH	
1	02.05.19	ISSUED FOR INFORMATION	NV	EA	
Rev	Date	Description	Drawn	Appr.	

© Cardno Limited All Rights Reserved.  
This document is produced by Cardno Limited solely for the benefit of and use by the client in accordance with the terms of the retainer. Cardno Limited does not and shall not assume any responsibility or liability whatsoever to any third party arising out of any use or reliance by third party on the content of this document.

AS SHOWN

**WARNING**  
BEWARE OF UNDERGROUND SERVICES  
THE LOCATIONS OF UNDERGROUND SERVICES SHOWN ARE APPROXIMATE ONLY AND THEIR EXACT POSITION SHOULD BE PROVEN ON SITE.



Drawn	S.ELIAS
Designed	S.BECKHAM
Checked	C.MENDOZA
Authorised	P.CHATTERLEY

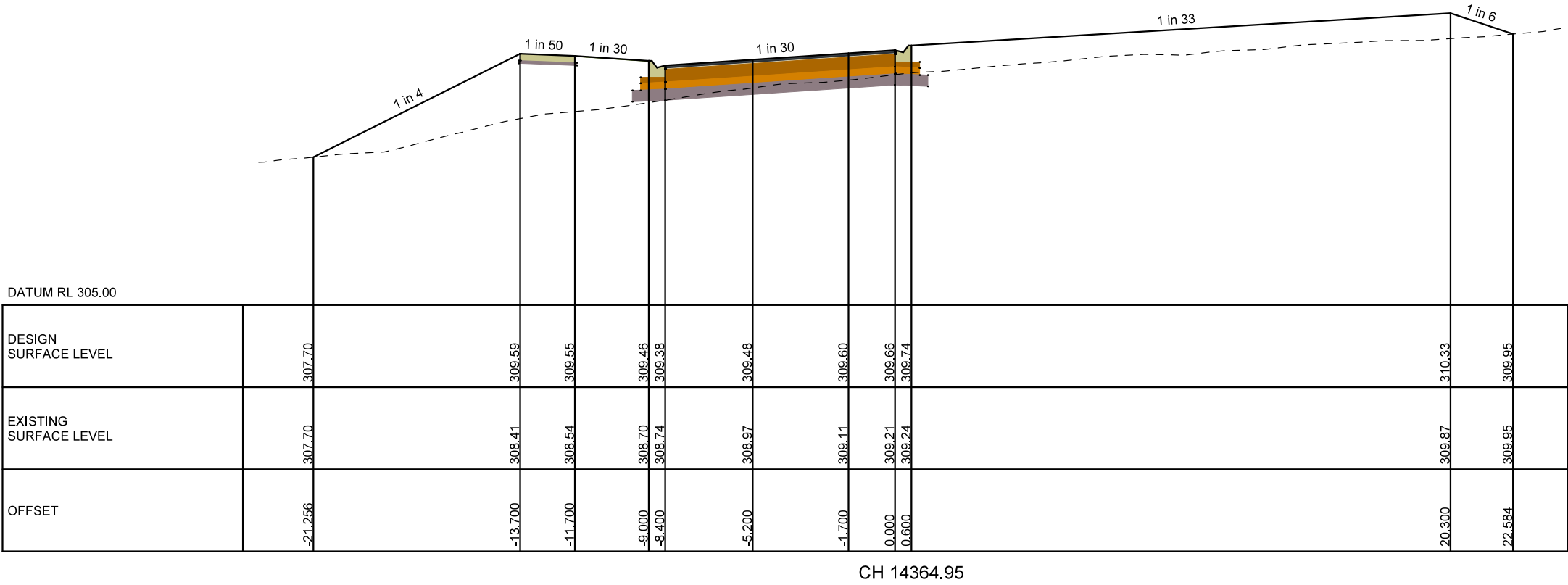
Client	VICTORIAN PLANNING AUTHORITY
Project	BEVERIDGE NORTHWEST PSP INFRASTRUCTURE DESIGNS AND COSTINGS
Title	RD03B - CH 4350 & 4935.714 CROSS SECTIONS

Status	<b>PRELIMINARY</b> NOT TO BE USED FOR CONSTRUCTION PURPOSES		
Date	31.10.21	Scale	H 1:200; V 1:100
Drawing Number	V181662-CI-DG-4012	Sheet No.	61
Revision		Size	A3



**DISCLAIMER:**  
THE GEOMETRIC DESIGN OF ANY ROADS OR/AND INTERSECTION ON THIS DRAWING IS BASED ON LIDAR DATA AND HAS BEEN CARRIED OUT SOLEY FOR THE PURPOSE OF APPROXIMATE COSTING. CARDNO IS NOT LIABLE FOR ANY INACCURACY OF THE INFORMATION PROVIDED. FURTHER DETAILED WORKS WILL BE REQUIRED FOR ACCURACY.

[illegible]



CONCEPT ONLY  
NOT FOR CONSTRUCTION

**DISCLAIMER:**  
THE GEOMETRIC DESIGN OF ANY ROADS OR/AND INTERSECTION ON THIS DRAWING IS BASED ON LIDAR DATA AND HAS BEEN CARRIED OUT SOLEY FOR THE PURPOSE OF APPROXIMATE COSTING. CARDNO IS NOT LIABLE FOR ANY INACCURACY OF THE INFORMATION PROVIDED. FURTHER DETAILED WORKS WILL BE REQUIRED FOR ACCURACY.

4	31.10.21	SHEET No. ADJUSTED & ADDRESS S/HOLDER COMMENTS	SE	PC	
3	27.07.19	SHEET NUMBERS UPDATED	VA	FH	
2	23.07.19	ADDRESSING STAKEHOLDER COMMENTS	SB	FH	
1	02.05.19	ISSUED FOR INFORMATION	NV	EA	
Rev	Date	Description	Drawn	Appr.	

© Cardno Limited All Rights Reserved.  
This document is produced by Cardno Limited solely for the benefit of and use by the client in accordance with the terms of the retainer. Cardno Limited does not and shall not assume any responsibility or liability whatsoever to any third party arising out of any use or reliance by third party on the content of this document.

AS SHOWN

**WARNING**  
BEWARE OF UNDERGROUND SERVICES  
THE LOCATIONS OF UNDERGROUND SERVICES SHOWN ARE APPROXIMATE ONLY AND THEIR EXACT POSITION SHOULD BE PROVEN ON SITE.

**vpa**  
Victorian Planning Authority

**Cardno**  
Shaping the Future

ABN: 47 106 610 913  
501 Swanston Street, Melbourne, VIC Australia 3000  
Phone (+61 3) 8415 7777 Fax (+61 3) 8415 7788  
Email: victoria@cardno.com.au Web: www.cardno.com.au/victoria

Drawn S.ELIAS	Client VICTORIAN PLANNING AUTHORITY
Designed S.BECKHAM	Project BEVERIDGE NORTHWEST PSP INFRASTRUCTURE DESIGNS AND COSTINGS
Checked C.MENDOZA	Title RD04 - CH 14364.95 CROSS SECTION
Authorised P.CHATTERLEY	

Status <b>PRELIMINARY</b> NOT TO BE USED FOR CONSTRUCTION PURPOSES	
Date 31.10.21	Scale H 1:200; V 1:100
Drawing Number V181662-CI-DG-4022	Sheet No. 63
	Revision 4





**DISCLAIMER:**  
THE GEOMETRIC DESIGN OF ANY ROADS OR/AND INTERSECTION ON THIS DRAWING IS BASED ON LIDAR DATA AND HAS BEEN CARRIED OUT SOLELY FOR THE PURPOSE OF APPROXIMATE COSTING. CARDNO IS NOT LIABLE FOR ANY INACCURACY OF THE INFORMATION PROVIDED. FURTHER DETAILED WORKS WILL BE REQUIRED FOR ACCURACY.

[illegible]