

APPENDIX B

LOTSEARCH



LOTSEARCH

LOTSEARCH ENVIRO PROFESSIONAL

Date: 31 Jan 2022 09:32:52

Reference: LS028662 EP

Address: Preston Market, Preston, VIC 3072

Disclaimer:

The purpose of this report is to provide an overview of some of the site history, environmental risk and planning information available, affecting an individual address or geographical area in which the property is located. It is not a substitute for an on-site inspection or review of other available reports and records. It is not intended to be, and should not be taken to be, a rating or assessment of the desirability or market value of the property or its features.

You should obtain independent advice before you make any decision based on the information within the report.

The detailed terms applicable to use of this report are set out at the end of this report.

Dataset Listing

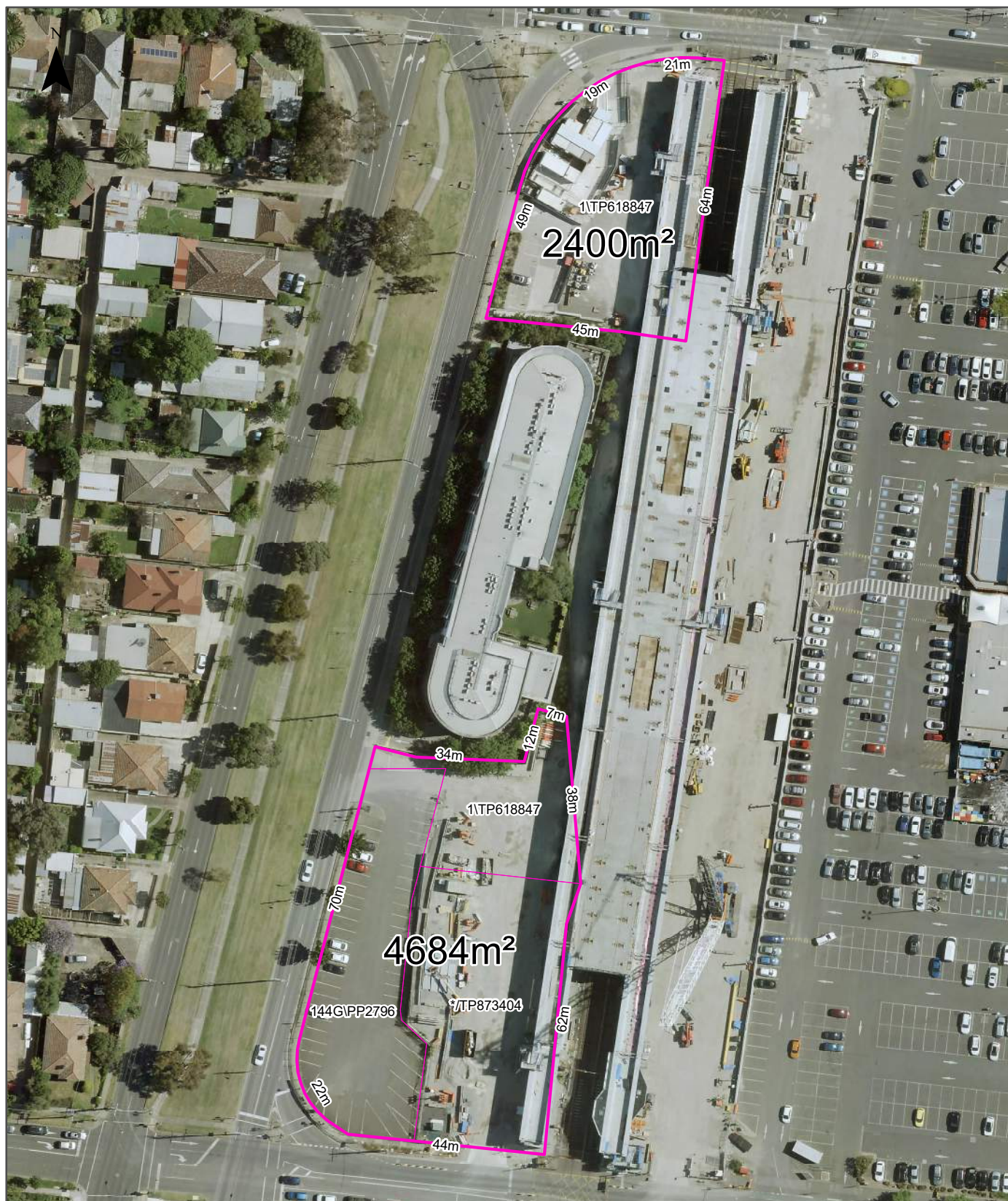
Datasets contained within this report, detailing their source and data currency:

Dataset Name	Custodian	Supply Date	Currency Date	Update Frequency	Dataset Buffer (m)	No. Features On-site	No. Features within 100m	No. Features within Buffer
Topographic and Cadastre data	State Government Victoria - Department of Environment, Land, Water & Planning	28/01/2022	28/01/2022	Monthly	-	-	-	-
Current EPA Priority Sites	Environment Protection Authority (Vic)	19/10/2021	19/10/2021	Monthly	1000m	0	0	0
Former EPA Priority Sites & other Remedial Notices	Environment Protection Authority (Vic)	04/10/2021	01/09/2021	Monthly	1000m	0	0	8
EPA PFAS Site Investigations	Environment Protection Authority (Vic)	28/09/2021	18/09/2020	Monthly	2000m	0	0	0
Defence PFAS Investigation & Management Program - Investigation Sites	Department of Defence	28/01/2022	28/01/2022	Monthly	2000m	0	0	0
Defence PFAS Investigation & Management Program - Management Sites	Department of Defence	28/01/2022	28/01/2022	Monthly	2000m	0	0	0
Airservices Australia National PFAS Management Program	Airservices Australia	06/01/2022	06/01/2022	Monthly	2000m	0	0	0
Defence 3 Year Regional Contamination Investigation Program	Department of Defence	06/01/2022	06/01/2022	Quarterly	2000m	0	0	0
EPA Environmental Audit Reports	Environment Protection Authority (Vic)	13/01/2022	13/01/2022	Monthly	1000m	0	2	28
EPA Groundwater Zones with Restricted Uses	Environment Protection Authority (Vic)	24/01/2022	24/01/2022	Monthly	1000m	0	1	2
Current EPA Licensed Activities	Environment Protection Authority (Vic)	13/01/2022	13/01/2022	Monthly	1000m	0	0	0
Former EPA Licensed Activities	Environment Protection Authority (Vic)	13/01/2022	13/01/2022	Monthly	1000m	0	0	0
EPA Works Approvals	Environment Protection Authority (Vic)	31/01/2022	31/01/2022	Monthly	1000m	0	0	0
National Waste Management Facilities Database	Geoscience Australia	12/05/2021	07/03/2017	Annually	1000m	0	0	0
Statewide Waste and Resource Recovery Infrastructure Plan Facilities	State Government Victoria - Department of Sustainability	27/11/2014	31/12/2012	None planned	1000m	0	0	0
EPA Prescribed Industrial Waste	Environment Protection Authority (Vic)	12/08/2020	12/08/2020	Quarterly	1000m	0	0	2
EPA Victorian Landfill Register	Environment Protection Authority (Vic)	31/01/2022	25/08/2020	Quarterly	1000m	0	0	0
Former Waste Disposal Sites	Various historical sources collated by Lotsearch	15/08/2017	29/12/1998	Not required	1000m	0	0	2
Former Gasworks	Various historical sources collated by Lotsearch	15/08/2017	15/08/2017	Not required	1000m	0	0	0
National Liquid Fuel Facilities	Geoscience Australia	15/02/2021	15/03/2012	Annually	1000m	0	1	4
Historical Business Directories (Premise & Intersection Matches)	Hardie Grant; Sands & McDougall, State Library Victoria			Not required	150m	4	90	104
Historical Business Directories (Road & Area Matches)	Hardie Grant; Sands & McDougall, State Library Victoria			Not required	150m	-	94	95
Historical Business Directory Dry Cleaners & Motor Garages/Service Stations (Premise & Intersection Matches)	Hardie Grant; Sands & McDougall, State Library Victoria			Not required	500m	0	5	244
Historical Business Directory Dry Cleaners & Motor Garages/Service Stations (Road & Area Matches)	Hardie Grant; Sands & McDougall, State Library Victoria			Not required	500m	-	9	23
Features of Interest	State Government Victoria - Department of Environment, Land, Water & Planning	29/09/2021	29/09/2021	Quarterly	1000m	0	6	73
Hydrogeology Map of Australia	Commonwealth of Australia (Geoscience Australia)	08/10/2014	17/03/2000	As required	1000m	1	1	1
Groundwater Salinity	State Government Victoria - Department of Environment, Land, Water & Planning	14/08/2015	29/08/2012	Unknown	0m	1	-	-
Depth to Watertable	State Government Victoria - Department of Environment, Land, Water & Planning	14/08/2015	29/08/2012	Unknown	0m	1	-	-

Dataset Name	Custodian	Supply Date	Currency Date	Update Frequency	Dataset Buffer (m)	No. Features On-site	No. Features within 100m	No. Features within Buffer
Surface Elevation	State Government Victoria - Department of Environment, Land, Water & Planning	14/08/2015	23/09/2013	Unknown	0m	1	-	-
Basement Elevation	State Government Victoria - Department of Environment, Land, Water & Planning	14/08/2015	23/09/2013	Unknown	0m	1	-	-
Groundwater Boreholes WMIS	State Government Victoria - Department of Environment, Land, Water & Planning	23/08/2021	23/08/2021	Quarterly	2000m	0	4	145
Groundwater Boreholes Earth Resources Database	State Government Victoria - Department of Economic Development, Jobs, Transport and Resources	20/05/2021	17/02/2010	Annually	2000m	0	0	0
Groundwater Boreholes Fed Uni	Federation University Australia	21/12/2017	07/01/2014	As required	2000m	0	0	0
Historical Mining Activity - Shafts	State Government Victoria - Department of Economic Development, Jobs, Transport and Resources	11/05/2021	11/05/2021	Annually	1000m	0	0	0
Geological Units 1:50,000	State Government Victoria - Department of Economic Development, Jobs, Transport and Resources	13/01/2015	24/06/2014	Unknown	1000m	1	2	3
Geological Structures 1:50,000	State Government Victoria - Department of Economic Development, Jobs, Transport and Resources	13/01/2015	24/06/2014	Unknown	1000m	0	0	0
Dykes and Marker Beds 50k	State Government Victoria - Department of Economic Development, Jobs, Transport and Resources	13/01/2015	24/06/2014	Unknown	1000m	0	0	0
Shear zones 250k	State Government Victoria - Department of Economic Development, Jobs, Transport and Resources	13/01/2015	24/06/2014	Unknown	1000m	0	0	0
Atlas of Australian Soils	ABARES	19/05/2017	17/02/2011	As required	1000m	1	1	1
Victorian Soil Type Mapping	State Government Victoria - Department of Economic Development, Jobs, Transport and Resources	24/08/2017	21/03/2016	Unknown	1000m	1	1	1
Atlas of Australian Acid Sulfate Soils	CSIRO	19/01/2017	21/02/2013	As required	1000m	1	1	1
Coastal Acid Sulfate Soils	State Government Victoria - Department of Economic Development, Jobs, Transport and Resources	28/03/2017	30/03/2011	None planned	1000m	0	0	0
Planning Scheme Zones	State Government Victoria - Department of Environment, Land, Water & Planning	07/01/2022	23/12/2021	Monthly	1000m	2	15	104
Planning Scheme Overlay	State Government Victoria - Department of Environment, Land, Water & Planning	07/01/2022	23/12/2021	Monthly	1000m	3	11	125
Commonwealth Heritage List	Australian Government Department of Agriculture, Water and the Environment	18/05/2021	20/11/2019	Annually	1000m	0	0	0
National Heritage List	Australian Government Department of Agriculture, Water and the Environment	18/05/2021	20/11/2019	Annually	1000m	0	0	0
Victorian Heritage Register	State Government Victoria - Department of Environment, Land, Water & Planning	05/08/2021	05/08/2021	Quarterly	1000m	0	1	1
Cultural Heritage Sensitivity	State Government Victoria - Department of Premier and Cabinet	29/09/2021	29/09/2021	Quarterly	1000m	0	0	0
Bushfire Prone Area	State Government Victoria - Department of Transport, Planning and Local Infrastructure	05/08/2021	06/07/2021	Quarterly	1000m	0	0	0
Fire History	State Government Victoria - Department of Environment, Land, Water & Planning	15/11/2021	15/11/2021	Quarterly	1000m	0	0	0
Flood - 1 in 100 Year Modelled Flood Extent	State Government Victoria - Department of Environment, Land, Water & Planning	11/08/2021	05/02/2018	Quarterly	1000m	0	0	0
Victorian Coastal Inundation Sea Level Rise	State Government Victoria - Department of Environment, Land, Water & Planning	10/04/2018	24/10/2017	Unknown	1000m	0	0	0
Native Vegetation (Modelled 2005 Ecological Vegetation Classes)	State Government Victoria - Department of Environment, Land, Water & Planning	13/01/2015	31/12/2005	None planned	1000m	0	0	0
Ramsar Wetland Areas in Victoria	State Government Victoria - Department of Environment, Land, Water & Planning	25/02/2021	13/03/2019	Annually	1000m	0	0	0
Groundwater Dependent Ecosystems Atlas	Bureau of Meteorology	14/08/2017	15/05/2017	Unknown	1000m	0	0	0
Inflow Dependent Ecosystems Likelihood	Bureau of Meteorology	14/08/2017	15/05/2017	Unknown	1000m	0	0	0

Site Diagram

Preston Market, Preston, VIC 3072



Legend

- █ Site Boundary
- ▭ Internal Parcel Boundaries

Total Area: 7084m²


Total Perimeter: 490m

Disclaimers:

Measurements are approximate only and may have been simplified or smaller lengths removed for readability.

Parcels that make up a small percentage of the total site area have not been labelled for increased legibility.

Scale:



Data Source Aerial Imagery:
© Aerometrex Pty Ltd

Coordinate System:
GDA 1994 MGA Zone 55

Date: 28 January 2022

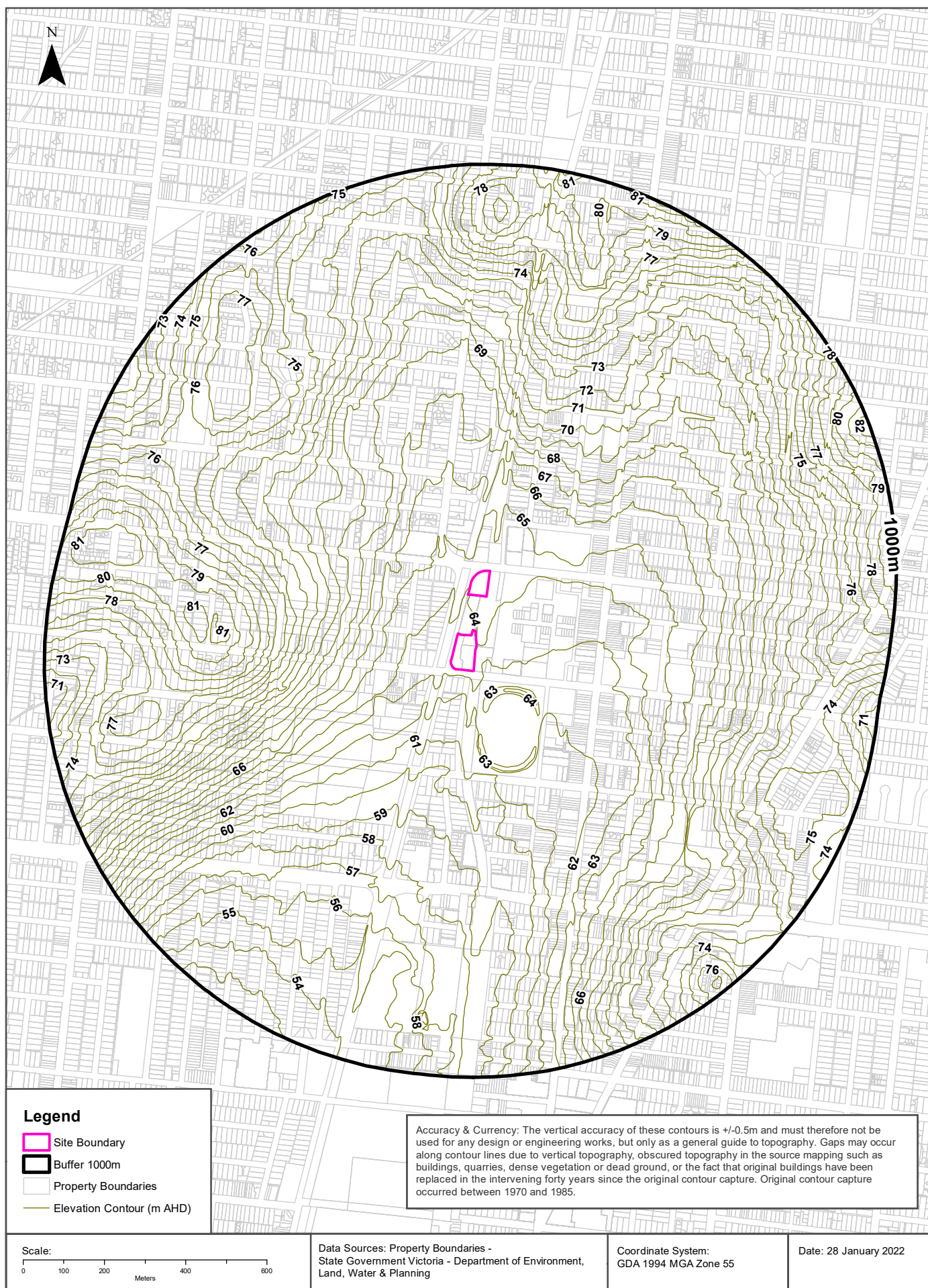
Topographic Data

Preston Market, Preston, VIC 3072



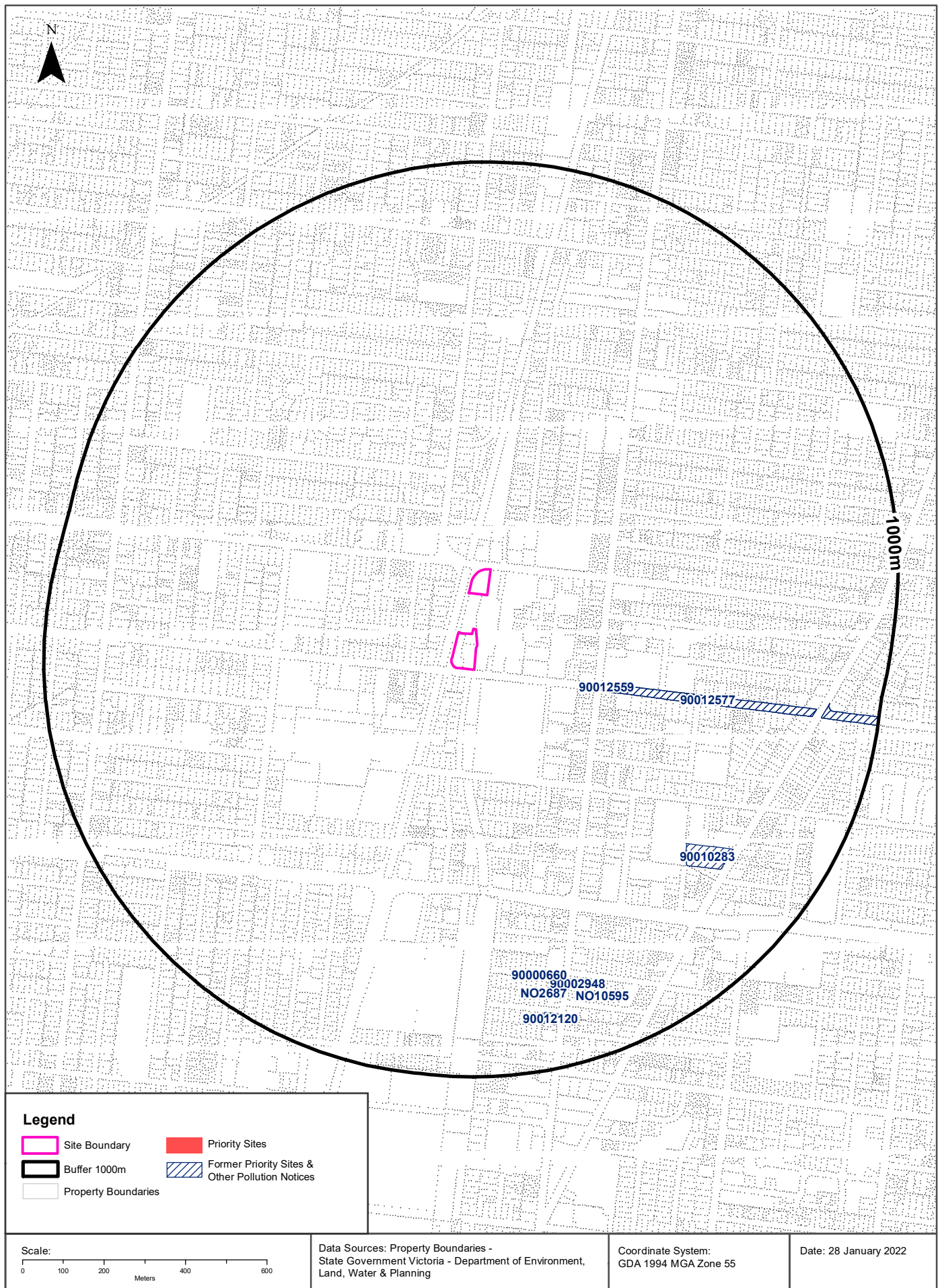
Elevation Contours (m AHD)

Preston Market, Preston, VIC 3072



EPA Records - Priority Sites & Pollution Notices

Preston Market, Preston, VIC 3072



EPA Priority Sites & Pollution Notices

Preston Market, Preston, VIC 3072

Current EPA Priority Sites Register

Sites on the current EPA priority sites register that exist within the dataset buffer:

Notice No	Address	Suburb	Issue	Loc Conf	Dist (m)	Direction
N/A	No records in buffer					

Priority Sites Data Custodian: State Government Victoria - Environment Protection Authority (EPA)

Former EPA Priority Sites & Other Pollution Notices

Sites within the dataset buffer that have been issued a Pollution Notice:

Note. Due to pollution notices being revoked and removed from published lists this is not an exhaustive list of all past pollution notices.

Notice No	Notice Type	Company	Address	Suburb	Status	Issue	Date Issued	Loc Conf	Dist	Dir
90012559	Clean Up Notice	GOWER STREET INVESTMENTS (PRESTON)	PRESTON VIC 3072	Preston	Previous Pollution Notice			Road Match	315m	East
90012577	Clean Up Notice	GOWER STREET INVESTMENTS (PRESTON)	PRESTON VIC 3072	Preston	Current Pollution Notice		28/06/2021	Road Match	315m	East
90010283	Pollution Abatement Notice	East Preston Tram Depot	211A PLENTY RD, PRESTON VIC 3072	PRESTON	Previous Pollution Notice		02/08/2019	Premise Match	674m	South East
90000660	Previous Priority Notice, Pollution Abatement Notice	EMANUEL DIDILOS [PRESTON]	140 High ST	PRESTON	Previous Priority Notice	Former Industrial Site. Requires assessment and/or clean up	25/10/2012	Premise Match	802m	South
90002948			140 High ST	PRESTON	Previous Pollution Notice	Former Industrial Site. Requires assessment and/or clean up		Premise Match	802m	South
NO10595	31A(1)	EMANUEL DIDILOS	140 HIGH ST	PRESTON	Legacy EPA Database Pollution Notice	Former Industrial Site, Requires assessment and/or clean up.	14/05/2012	Premise Match	802m	South
NO2687	62A(1)	FERRENTINO, ROSA	140 HIGH ST	PRESTON	Legacy EPA Database Pollution Notice	Former Industrial Site, Requires assessment and/or clean up.	21/01/2002	Premise Match	802m	South
90012120	Minor Works PAN	WM SECURITIES PTY LTD [PRESTON]	143 HIGH ST PRESTON VIC 3072	PRESTON	Previous Pollution Notice		12/02/2021	Premise Match	859m	South

Pollution Notice Data Custodian: State Government Victoria - Environment Protection Authority (EPA)

PFAS Investigation & Management Programs

Preston Market, Preston, VIC 3072

EPA PFAS Site Investigations

Sites being investigated by the EPA for PFAS contamination within the dataset buffer:

Map ID	Site Name	Address	Location Confidence	Distance	Direction
N/A	No records in buffer				

EPA PFAS Site Investigations Data Custodian: State Government Victoria - Environment Protection Authority (EPA)

Defence PFAS Investigation & Management Program Investigation Sites

Sites being investigated by the Department of Defence for PFAS contamination within the dataset buffer:

Map ID	Base Name	Address	Location Confidence	Distance	Direction
N/A	No records in buffer				

Defence PFAS Investigation & Management Program Data Custodian: Department of Defence, Australian Government

Defence PFAS Investigation & Management Program Management Sites

Sites being managed by the Department of Defence for PFAS contamination within the dataset buffer:

Map ID	Base Name	Address	Location Confidence	Distance	Direction
N/A	No records in buffer				

Defence PFAS Investigation & Management Program Data Custodian: Department of Defence, Australian Government

Airservices Australia National PFAS Management Program

Sites being investigated or managed by Airservices Australia for PFAS contamination within the dataset buffer:

Map ID	Site Name	Impacts	Location Confidence	Distance	Direction
N/A	No records in buffer				

Airservices Australia National PFAS Management Program Data Custodian: Airservices Australia

Defence Sites

Preston Market, Preston, VIC 3072

Defence 3 Year Regional Contamination Investigation Program

Sites which have been assessed as part of the Defence 3 Year Regional Contamination Investigation Program within the dataset buffer:

Property ID	Base Name	Address	Known Contamination	Loc Conf	Dist	Dir
N/A	No records in buffer					

Defence 3 Year Regional Contamination Investigation Program, Data Custodian: Department of Defence, Australian Government

EPA Records - Audit Reports & GQRUZ

Preston Market, Preston, VIC 3072



EPA Records

Preston Market, Preston, VIC 3072

EPA Environmental Audits

EPA environmental audit records that exist within the dataset buffer:

Note. Please click on CARMS No. to activate a hyperlink to online documentation. If link does not work, documentation may still be accessible via the EPA Interaction Portal.

CARMS No	Transaction No	Site	Address	Suburb	Date Complete	Audit Category	Loc Conf	Distance	Direction
74280-2	8005343	2-8 CLINCH AVE PRESTON CLINCH AV	2-8 CLINCH AVE PRESTON CLINCH AV	PRESTON	10/04/2018	53X Statement	Premise Match	64m	North East
73033-1	8004386	10 CLINCH AV, PRESTON VIC 3072 10 CLINCH AV	10 CLINCH AV, PRESTON VIC 3072 10 CLINCH AV	PRESTON	25/08/2015	EPA Processing	Premise Match	95m	North East
45729-1	8001345	343-353 MURRAY RD	343-353 MURRAY RD	PRESTON	23/11/2001	53X Statement	Premise Match	167m	North West
73067-1	8004404	28A AND 30A JESSIE ST, PRESTON VIC 3072 28A & 30A JESSIE STREET	28A & 30A JESSIE STREET	PRESTON	04/02/2016	53X Statement	Premise Match	396m	South West
69576-1	8003158	1 EMERY ST	1 EMERY ST	PRESTON	07/02/2012	53X Statement	Premise Match	482m	South
62811-1	8002485	2-10 MARY ST	2-10 MARY ST	PRESTON	06/03/2008	53X Statement	Premise Match	489m	South
75371-1	8005566	518-528 HIGH ST, PRESTON VIC 3072 518-528 HIGH ST	518-528 HIGH ST, PRESTON VIC 3072 518-528 HIGH ST	PRESTON	16/07/2019	53X Statement	Premise Match	532m	North East
65617-1	8002778	2-6 ISAACS ST	2-6 ISAACS ST	PRESTON	07/08/2009	53X Statement	Premise Match	587m	South
65616-1	8002777	5-9 BLANCH ST	5-9 BLANCH ST	PRESTON	28/06/2010	53X Statement	Premise Match	591m	South
73732-1	8004750	161-195 HIGH STREET AAA / PART 1	161-195 HIGH STREET AAA / PART 1	PRESTON	19/05/2016	53X Statement	Premise Match	707m	South
73732-3	8005192	161-195 HIGH ST, PRESTON VIC 3072 161-195 HIGH ST	161-195 HIGH ST, PRESTON VIC 3072 161-195 HIGH ST	PRESTON	05/04/2018	53X Certificate	Premise Match	733m	South
73765-1	8004760	154-156 HIGH STREET	154-156 HIGH STREET	PRESTON	08/02/2016	53X Statement	Premise Match	735m	South
53742-1	8001786	299 PLENTY RD	299 PLENTY RD	PRESTON	02/02/2004	53X Statement	Premise Match	747m	South East
71556-1	8003360	142-144 HIGH ST	142-144 HIGH ST	PRESTON	30/04/2014	53X Statement	Premise Match	787m	South
63314-1	8002572	116-128 HIGH ST	116-128 HIGH ST	PRESTON	18/02/2009	53X Statement	Premise Match	855m	South
67155-1	8002894	137 HIGH ST	137 HIGH ST	PRESTON	07/05/2010	53X Certificate	Premise Match	897m	South
55953-1	8001898	32-36 RAILWAY PL	32-36 RAILWAY PL	PRESTON	31/08/2009	53X Certificate	Premise Match	909m	South
74471-1	8005031	131 PLENTY RD, PRESTON VIC 3072 131 PLENTY RD	131 PLENTY RD, PRESTON VIC 3072 131 PLENTY RD	PRESTON	20/02/2019	53X Statement	Premise Match	909m	South East
64069-1	8002618	23 ESTHER ST	23 ESTHER ST	PRESTON	11/07/2008	53X Statement	Premise Match	913m	South
66239-2	8004204	52 SHOWERS ST	52 SHOWERS ST	PRESTON	31/10/2014	53X Statement	Premise Match	914m	South
48584-2	8001521	205 BELL ST	205 BELL ST	PRESTON	13/02/2007	53X Statement	Premise Match	930m	South East
57839-1	8002027	109 PLENTY RD	109 PLENTY RD	PRESTON	11/01/2007	53X Statement	Premise Match	954m	South

CARMS No	Transaction No	Site	Address	Suburb	Date Complete	Audit Category	Loc Conf	Distance	Direction
62073-1	8002402	115 HIGH ST	115 HIGH ST	PRESTON	26/09/2008	53X Statement	Premise Match	958m	South
71417-1	8003350	13-17 SHOWERS ST	13-17 SHOWERS ST	PRESTON	15/10/2012	53X Statement	Premise Match	965m	South
39526-1	8001046	STAGE 1 103 HIGH ST & 2-14 WARRS AV (TO RAILWAY PARADE). STAGE 2 103 HIGH ST, SHOWERS ST & LOT 9 GARDEN AREA	WARRS AV	PRESTON	01/08/2001	53X Statement	Premise Match	975m	South
62002-1	8002387	107 PLENTY RD	107 PLENTY RD	PRESTON	03/10/2007	53X Statement	Premise Match	975m	South
73813-1	8004775	264-266 RAGLAN ST, PRESTON VIC 3072 264-266 RAGLAN ST	264-266 RAGLAN ST, PRESTON VIC 3072 264-266 RAGLAN ST	PRESTON	30/10/2015	53X Statement	Premise Match	981m	South
71630-1	8003370	84-90 HOTHAM ST	84-90 HOTHAM ST	PRESTON	14/08/2015	53X Statement	Premise Match	983m	South East

Environmental Audit Data Custodian: State Government Victoria - Environment Protection Authority (EPA)

EPA Records

Preston Market, Preston, VIC 3072

EPA Groundwater Zones with Restricted Uses

EPA GQRUZ records that exist within the dataset buffer:

Note. Please click on CARMS No. to activate a hyperlink to online documentation.

CARMS No	EPA Id	Site History	Site Address	Restricted Uses	Status	Loc Conf	Distance	Direction
74280-2	7001778	Tannery (and associated trades e.g. leatherworks)	2 - 8 CLINCH AV PRESTON VIC 3072	Drinking water Livestock water supply Water used for industrial purposes Water used for recreational purposes (e.g. swimming)	Current EPA list	Premise Match	64m	North East
66239-2	7001011	Mixed commercial use	52 SHOWERS ST PRESTON VIC 3072	Drinking water Livestock water supply Water used for industrial purposes Water used for recreational purposes (e.g. swimming)	Current EPA list	Premise Match	914m	South

Environmental GQRUZ Data Custodian: State Government Victoria - Environment Protection Authority (EPA)

EPA Activities

Preston Market, Preston, VIC 3072

EPA Licensed Activities

EPA licensed activities that exist within the dataset buffer:

Trans No	Licence No	Licence Type	Organisation	Premise Ref	Premise Address 1	Premise Address 2	Activities	Loc Conf	Dist (m)	Direction
N/A	No records in buffer									

Licensed Activity Data Custodian: State Government Victoria - Environment Protection Authority (EPA)

Former EPA Licensed Activities

Former EPA licensed activities that exist within the dataset buffer:

Licence No	Organisation	Premise Address	Suburb	Activities	Loc Conf	Dist (m)	Direction
N/A	No records in buffer						

Former Licensed Activity Data Custodian: State Government Victoria - Environmental Protection Authority (EPA)

EPA Works Approvals

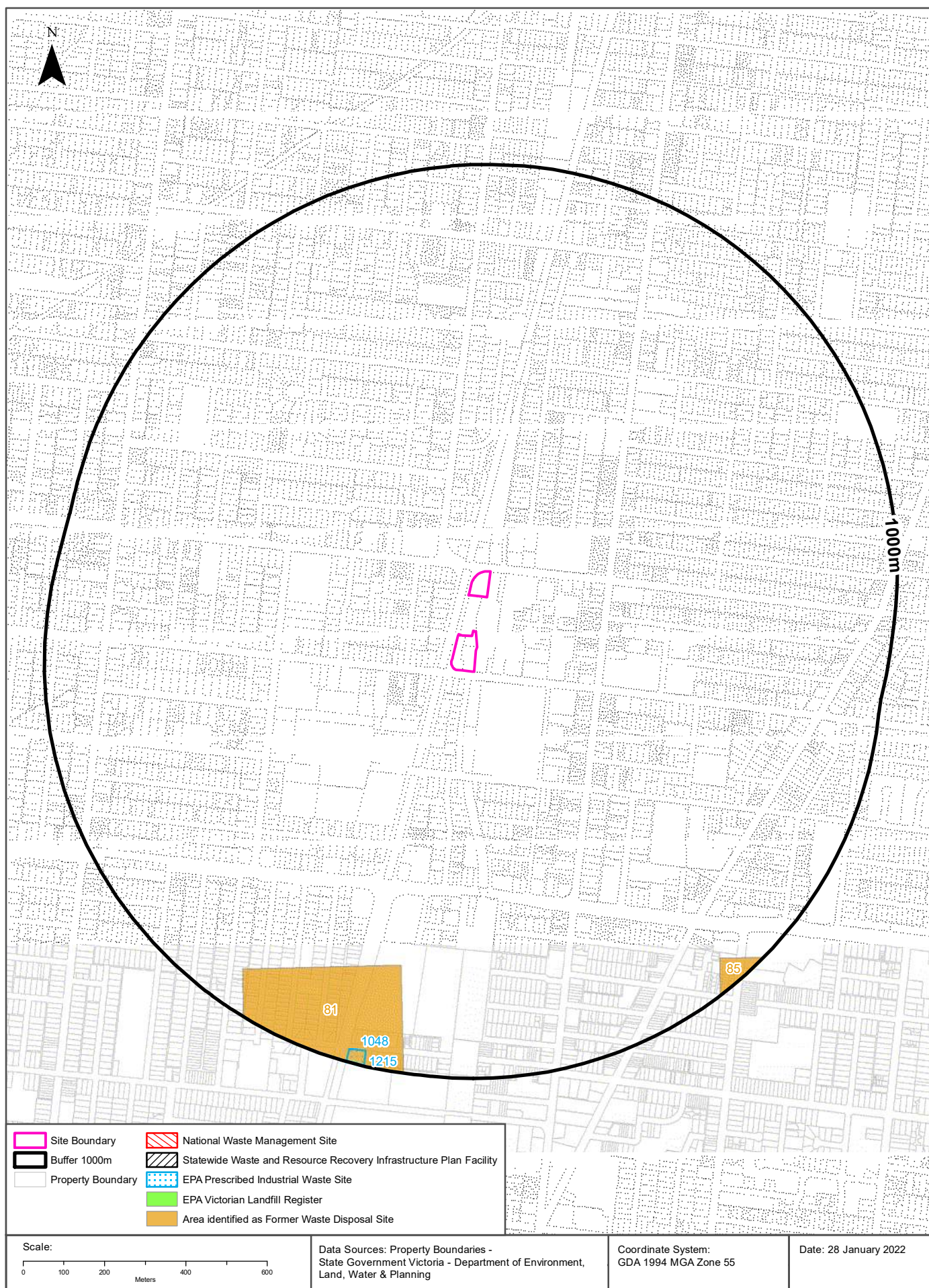
EPA works approvals that exist within the dataset buffer:

Transaction No	Status	Approval No	Organisation	Premise Address	Suburb	Scheduled Categories	Loc Conf	Dist (m)	Direction
N/A	No records in buffer								

Works Approvals Data Custodian: State Government Victoria - Environment Protection Authority (EPA)

Waste Management Facilities and Landfills

Preston Market, Preston, VIC 3072



Waste Management Facilities & Landfills

Preston Market, Preston, VIC 3072

National Waste Management Site Database

Sites on the National Waste Management Site Database within the dataset buffer:

Site Id	Owner	Name	Address	Suburb	Class	Landfill	Reprocess	Transfer	Comments	Loc Conf	Dist (m)	Direction
N/A	No records in buffer											

Waste Management Facilities Data Source: Australian Government Geoscience Australia

Creative Commons 3.0 © Commonwealth of Australia <http://creativecommons.org/licenses/by/3.0/au/deed.en>

Statewide Waste and Resource Recovery Infrastructure Plan Facilities

Statewide Waste and Resource Recovery Infrastructure Plan Facilities within the dataset buffer:

Map Id	Owner	Site Name	Address	Suburb	Category	Sub Category	Loc Conf	Distance	Direction
N/A	No records in buffer								

SWRRIPF Data Source: State Government Victoria - Department of Sustainability

EPA Prescribed Industrial Waste

EPA Prescribed Industrial Waste treaters, disposers and permitted transporters within the dataset buffer:

Map Id	Company Name	Address	Suburb	Treatment /Disposal	Transport	Accredited Agent	EPA List Status	Loc Conf	Dist (m)	Dir
1215	ABSOLUTE ASBESTOS REMOVAL P/L	38 OAKOVER RD	PRESTON VIC 3072	No	Yes	No	Previous EPA List	Premise Match	963m	South
1048	ABSOLUTE ASBESTOS REMOVAL PTY LTD [PRESTON]	36 OAKOVER RD	PRESTON	No	Yes	No	Previous EPA List	Premise Match	963m	South

Prescribed Industrial Waste Data Source: State Government Victoria - Environment Protection Authority (EPA)

Waste Management Facilities & Landfills

Preston Market, Preston, VIC 3072

EPA Victorian Landfill Register

EPA Victorian Landfill Register sites within the dataset buffer:

Landfill Register No.	Site	Address	Operating Status	Est. Year Of Closure	Waste type	Loc Conf	Dist (m)	Direction
N/A	No records in buffer							

EPA Victorian Landfill Register Data Source: State Government Victoria - Environment Protection Authority (EPA)

Former Waste Disposal sites

Former Waste Disposal sites identified from various historical sources within the dataset buffer:

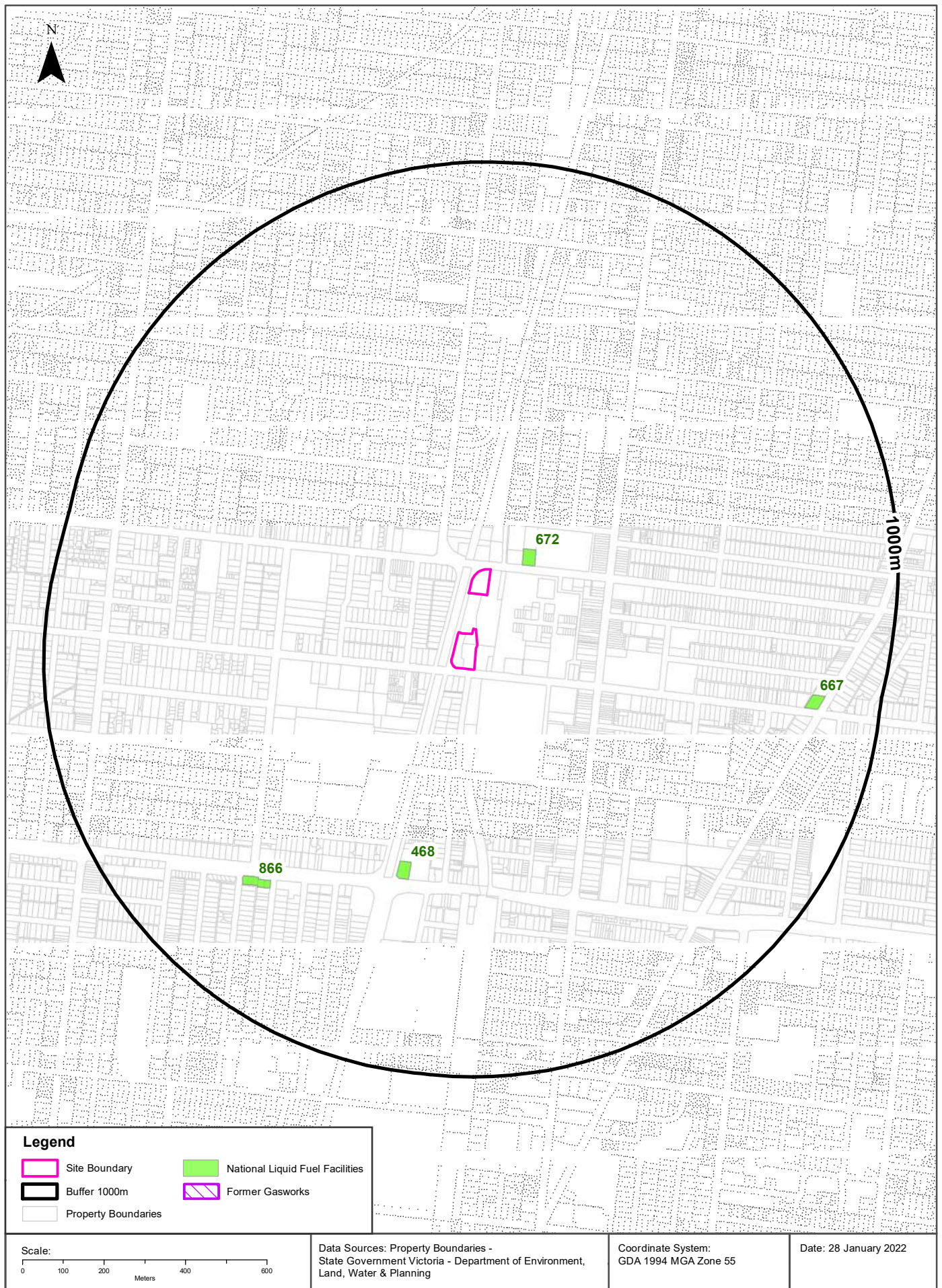
Note - As this is a dataset collated from various historical sources, it is not an exhaustive list of all former waste disposal sites

Map Id	Title	Suburb	Fill Type	Prior Use	Current Use	Start Year	Finish Year	Other Information	Melway Page	Melway Grid	Location Confidence	Dist	Direction
81	Ray Bramham gardens	Preston	municipal & inert	quany	reserve & school	1963	1968	90% earth fill & 10% garbage in a quarry	30	E2	Melway Map Grid Reference	737m	South
85	Colfier st	Preston	municipal wastes	quarry	school	1948	1961		30	H2	Melway Map Grid Reference	926m	South East

Former Waste Disposal Sites Data Source: Collated from various historical sources

Former Gasworks & Liquid Fuel Facilities

Preston Market, Preston, VIC 3072



Former Gasworks and Liquid Fuel Facilities

Preston Market, Preston, VIC 3072

Former Gasworks

Former Gasworks identified from various historical sources within the dataset buffer:

Note - As this is a dataset collated from various historical sources, it is not an exhaustive list of all former Gasworks

Map Id	Site Name	Date Opened	Year Closed	Location Confidence	Distance	Direction
N/A	No records in buffer					

Former Gasworks Data Source: Collated from various historical sources

National Liquid Fuel Facilities

National Liquid Fuel Facilities within the dataset buffer:

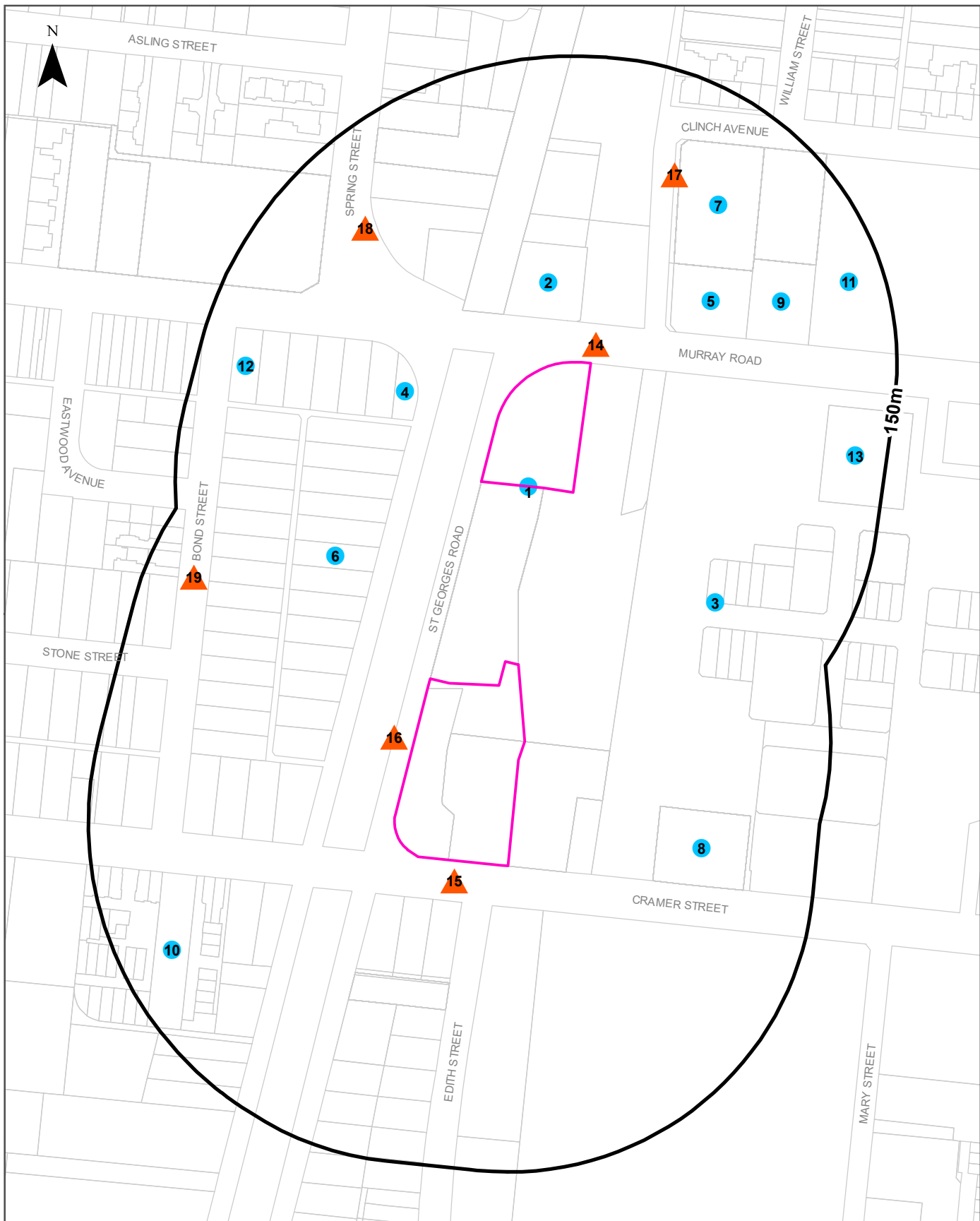
Map Id	Owner	Name	Address	Suburb	Class	Operational Status	Operator	Revision Date	Loc Conf	Dist (m)	Direction
672	Caltex	Safeway Caltex Preston	340 Murray Road	Preston	Petrol Station	Operational		25/07/2011	Premise Match	77m	North East
468	BP	BP Preston	408 Bell Street	Preston	Petrol Station	Operational		25/07/2011	Premise Match	489m	South
866	Shell	Coles Express Preston	485 Bell Street	Preston	Petrol Station	Operational		25/07/2011	Premise Match	692m	South West
667	Caltex	Caltex Preston	343-349 Plenty Road	Preston	Petrol Station	Operational		25/07/2011	Premise Match	815m	East

National Liquid Fuel Facilities Data Source: Geoscience Australia

Creative Commons 3.0 © Commonwealth of Australia <http://creativecommons.org/licenses/by/3.0/au/deed.en>

Historical Business Directories

Preston Market, Preston, VIC 3072



<p>Legend</p> <ul style="list-style-type: none">Site BoundaryBuffer 150mProperty BoundaryBusiness directory records mapped to a specific premiseBusiness directory records mapped to a road intersectionBusiness directory records mapped to a road corridorBusiness directory records mapped to a general area	<p>Scale:</p> <p>0 30 60 90 120 Meters</p> <p>Data Sources: Reproduced with permission of UBD and Hardie Grant Media Pty Ltd DD 01/08/2018 Sands & McDougall's Directory - Digitised by State Library Victoria Property Boundaries © State Government Victoria - Dept. of Environment, Land, Water & Planning 2022</p>	<p>Coordinate System: GDA 1994 MGA Zone 55</p> <p>Date: 31 January 2022</p>
--	--	---

Historical Business Directories

Preston Market, Preston, VIC 3072

Business Directory Records 1896-1991 Premise or Road Intersection Matches

Universal Business Directory and Sands & McDougall Directory records, from years 1991, 1984, 1980, 1977, 1974, 1965, 1960, 1950, 1945, 1925, 1905 & 1896, mapped to a premise or road intersection within the dataset buffer:

Map Id	Business Activity	Premise	Ref No.	Year	Location Confidence	Distance to Property Boundary or Road Intersection	Direction
1	BOOT &/OR SHOE REPAIRERS.	Edwards, R. A., Kiosk, Preston Railway Station, Preston. 3072.	100760	1974	Premise Match	0m	On-site
	BOOT & SHOE REPAIRERS	Edwards, R. A., Kiosk, Preston Railway Station	6693	1965	Premise Match	0m	On-site
	BOOT & SHOE REPAIRERS	Edwards, R. A., Kiosk, Preston Railway Station	38055	1960	Premise Match	0m	On-site
	BOOT & SHOE REPAIRERS	Edwards, R. A., Kiosk, Preston Railway Station	6922	1950	Premise Match	0m	On-site
2	Engineers - General	Dolphin Products Pty Ltd, 350 Murray Rd Preston 3072	55930	1991	Premise Match	20m	North
	Metal Pressers & /or Stampers	Dolphin Products Pty Ltd, 350 Murray Rd Preston 3072	42912	1991	Premise Match	20m	North
	Toolmakers	Dolphin Products Pty Ltd, 350 Murray Rd Preston 3072	17856	1991	Premise Match	20m	North
	Plastic Moulders	Dolphin Products Pty. Ltd., 350 Murray Rd., Preston. 3072	30052	1991	Premise Match	20m	North
	PLASTIC MOULDERS.	Dolphin Products Pty Ltd., 350 Murray Rd., Preston. 3072	50820	1984	Premise Match	20m	North
	ENGINEERS GENERAL &/OR MANUFACTURING &/OR MECHANICAL.	Dolphin Products Pty. Ltd., 350 Murray Rd., Preston. 3072	20743	1984	Premise Match	20m	North
	TOOLMAKERS.	Dolphin Products Pty. Ltd., 350 Murray Rd., Preston. 3072	72942	1984	Premise Match	20m	North
	METAL PRESSERS &/OR STAMPERS.	Dolphin Products Pty. Ltd., 350 Murray Rd., Preston.3072	39384	1984	Premise Match	20m	North
	ENGINEERS- GENERAL &/OR MANUFACTURING &/OR MECHANICAL.	Dolphin Products Pty. Ltd., 350 Murray Rd., Preston.	21502	1980	Premise Match	20m	North
	METAL PRESSERS &/OR STAMPERS.	Dolphin Products Pty. Ltd., 350 Murray Rd., Preston.	36866	1980	Premise Match	20m	North
	PLASTIC MOULDERS.	Dolphin Products Pty. Ltd., 350 Murray Rd., Preston.	45177	1980	Premise Match	20m	North
	TOOLMAKERS.	Dolphin Products Pty. Ltd., 350 Murray Rd., Preston.	54551	1980	Premise Match	20m	North
	ENGINEERS-GENERAL &/OR MANUFACTURING &/OR MECHANICAL.	Dolphin Products Pty. Ltd., 350 Murray Rd, Preston. 3072	13477	1977	Premise Match	20m	North
	METAL PRESSERS &/OR STAMPERS.	Dolphin Products Pty. Ltd., 350 Murray Rd., Preston. 3072	23361	1977	Premise Match	20m	North
	PLASTIC MOULDERS.	Dolphin Products Pty. Ltd., 350 Murray Rd., Preston. 3072	31087	1977	Premise Match	20m	North
	TOOLMAKERS.	Dolphin Products Pty. Ltd., 350 Murray Rd., Preston. 3072	38028	1977	Premise Match	20m	North
	PLASTIC MOULDERS.	Dolphin Products Pty. Ltd., 350 Murray Rd., Preston. 3072	168764	1974	Premise Match	20m	North
	TOOLMAKERS.	Dolphin Products Pty. Ltd., 350 Murray Rd., Preston. 3072	183778	1974	Premise Match	20m	North
	METAL PRESSERS &/OR STAMPERS.	Dolphin Products Pty. Ltd., 350 Murray Rd., Preston., 3072	153325	1974	Premise Match	20m	North
	METAL PRESSERS & STAMPERS	Dolphin Products Pty. Ltd, 350 Murray Rd, Preston	65639	1965	Premise Match	20m	North

Map Id	Business Activity	Premise	Ref No.	Year	Location Confidence	Distance to Property Boundary or Road Intersection	Direction
2	PLASTIC-MOULDERERS	Dolphin Products Pty. Ltd., 350 Murray Rd., Preston	81774	1965	Premise Match	20m	North
	HOSPITAL EQUIPMENT	Toll-Stack Pty. Ltd., 350 Murray Rd., Preston	86670	1960	Premise Match	20m	North
3	Picture Frame Mfrs. &/or Picture Framers.	Tzelepis., Stall N27, Preston Market, Murray Rd., Preston. 3072	29198	1991	Premise Match	36m	East
	HAIRDRESSERS MENS.	Barber Shop No. 1, Preston Market, Murray Rd., Preston. 3072	30849	1984	Premise Match	36m	East
	TOBACCONISTS-RETAIL	Barber Shop No. 1, Preston Market, Murray Rd., Preston. 3072	61396	1984	Premise Match	36m	East
	CLOTHING - RETAIL - LADIES &/OR GIRLS WEAR.	Best Discount Fashions, Shop 246, Centreway, Preston Market, Murray Rd., Preston. 3072	12539	1984	Premise Match	36m	East
	CLOTHING - RETAIL - JEANS & DENIMS.	Brahams, Paul, Stall S65, Preston Market, Murray Rd., Preston. 3072	12373	1984	Premise Match	36m	East
	MOTOR ACCESSORIES-RETAIL	Caruana, Harry, Stall S61., Preston Market., Murray Rd., Preston.3072	41028	1984	Premise Match	36m	East
	HARDWARE RETAIL.	Carusna, Harry, Stall 561, Preston Market, Murray Rd., Preston. 3072	31468	1984	Premise Match	36m	East
	JEWELLERS &/OR WATCHMAKERS.	Cleo Jewellery, Stall N2, Preston Market, Murray Rd., Preston. 3072.	34566	1984	Premise Match	36m	East
	CLOTHING - RETAIL - LADIES &/OR GIRLS WEAR.	Coco's Fashions, Stall S79, Preston Market, Murray Rd, Preston. 3072	12652	1984	Premise Match	36m	East
	TOILETRIES SUPPLIES.	Dave Discount (Savemore), Stall S106, Preston Market, Murray Rd., Preston. 3072	61464	1984	Premise Match	36m	East
	CLOTHING - RETAIL - LADIES &/OR GIRLS WEAR.	Fashion Image (Holdings) Pty. Ltd., The, Stall N46, Preston Market, Murray Rd., Preston. 3072	12772	1984	Premise Match	36m	East
	HAIRDRESSERS MENS.	Gary Christou Hairstyles Pty. Ltd., Shop 248 Centreway, Preston Market, Murray Rd., Preston. 3072	30964	1984	Premise Match	36m	East
	HAIRDRESSERS - LADIES &/OR BEAUTY SALONS.	Gary Christou Hairstyles Pty. Ltd., Shop 248 Centreway, Preston Market, Murray Rd., Preston. 3072.	29859	1984	Premise Match	36m	East
	JEWELLERS &/OR WATCHMAKERS.	Katie's Jewellery, Stall C211, Centreway, Preston Market, Murray Rd., Preston. 3072.	34684	1984	Premise Match	36m	East
	GIFT SHOPS.	Kim Chua Oriental Trading, Stall S58, Preston Market, Murray Rd., Preston. 3072.	27632	1984	Premise Match	36m	East
	BUTCHERS.	Little Fields Meats, Stall W196, Preston Market, Murray Rd., Preston. 3072	7030	1984	Premise Match	36m	East
	CLOTHING - RETAIL - JEANS & DENIMS.	Martins International, Shop 245, Centreway, Preston Market, Murray Rd., Preston. 3072	12466	1984	Premise Match	36m	East
	POULTRY DEALERS RETAIL.	Mitslhikos, Nick & F., Stall W184, Preston Market, Murray Rd., Preston. 3072	51507	1984	Premise Match	36m	East
	CLOTHING RETAIL - BABY &/OR CHILDRENS WEAR.	Mrs. Askwith, Stall S55, Preston Market, Murray Rd., Preston. 3072	12292	1984	Premise Match	36m	East
	MANCHESTER SPECIALISTS &/OR RETAILERS.	Mrs. Askwith., Stall 855, Preston Market., Murray Rd., Preston. 3072	36644	1984	Premise Match	36m	East
	CLOTHING - RETAIL - LADIES &/OR GIRLS WEAR.	Mrs. Smoll Stall N43, Preston Market, Murray Rd., Preston. 3072	13114	1984	Premise Match	36m	East
	CLOTHING RETAIL - SPORTSWEAR.	Mrs. Smoll, Stall N43, Preston Market, Murray Rd., Preston. 3072	14206	1984	Premise Match	36m	East
	JEWELLERS &/OR WATCHMAKERS.	Silmril Jewellery, Stall 8120, Preston Market, Murray Rd., Preston. 3072.	34799	1984	Premise Match	36m	East
	CLOTHING RETAIL - MENS &/OR BOYS WEAR.	Silvana, Stalls 60, Preston Market, Murray Rd., Preston. 3072	14020	1984	Premise Match	36m	East
	CLOTHING - RETAIL - LADIES &/OR GIRLS WEAR.	Tramp, Stall N10-N11, Preston Market, Murray Rd., Preston. 3072	13376	1984	Premise Match	36m	East
	CLOTHING RETAIL - SPORTSWEAR.	Tramp, Stall N10-N11, Preston Market, Murray Rd., Preston. 3072	14247	1984	Premise Match	36m	East
	PICTURE FRAMERS &/OR DEALERS.	Tzelepis, Stall N27, Preston Market, Murray Rd., Preston. 3072	50222	1984	Premise Match	36m	East

Map Id	Business Activity	Premise	Ref No.	Year	Location Confidence	Distance to Property Boundary or Road Intersection	Direction
3	TRAVEL GOODS - RETAIL.	Tzelepis, Stall N27, Preston Market, Murray Rd., Preston. 3072	62886	1984	Premise Match	36m	East
	MANCHESTER SPECIALISTS &/OR RETAILERS.	Tzelepis, Stall N27, Preston Market., Murray Rd., Preston. 3072	36660	1984	Premise Match	36m	East
	HANDBAG SPECIALISTS.	Tzelpls, Stall N27, Preston Market, Murray Rd., Preston. 3072	31338	1984	Premise Match	36m	East
	CLOTHING - RETAIL - LINGERIE.	Waisberg, R., Stall S111, Preston Market, Murray Rd., Preston. 3072	13540	1984	Premise Match	36m	East
	CLOTHING RETAIL - SPORTSWEAR.	Waisberg, R., Stall S111, Preston Market, Murray Rd., Preston. 3072	14249	1984	Premise Match	36m	East
	FOOTWEAR RETAILERS.	Wood'N'Shoe, Stall S54, Preston Market, Murray Rd., Preston. 3072	24186	1984	Premise Match	36m	East
	KNITTED GOODS & KNITTING SUPPLIES.	Wool Shed, Stall N9, Preston Market, Murray Rd., Preston. 3072.	35474	1984	Premise Match	36m	East
4	GROCERS	Lawson, G. D., 309 Murray Rd., Preston	51023	1965	Premise Match	40m	North
	GROCERS	Lawson, G. D., 309 Murray Rd., Preston	80866	1960	Premise Match	40m	North
	GROCERS	Lawson, G. D., 309 Murray Rd., Preston	40105	1950	Premise Match	40m	North
5	Motor Car Hire Services	Budget Rent A Car Pty Ltd, 342 Murray Rd Preston 3072	49745	1991	Premise Match	43m	North East
	MOTOR ACCESSORIES-RETAIL	Standard Cars., 342 Murray Rd., Preston.3072	41205	1984	Premise Match	43m	North East
	MOTOR GARAGES &/OR ENGINEERS &/OR SERVICE STATIONS.	Standard Cars Pty. Ltd., 342 Murray Rd. Preston.	1935	1980	Premise Match	43m	North East
	MOTOR CAR &/OR TRUCK DEALERS - NEW &/OR USED.	Standard Cars Pty. Ltd., 342 Murray Rd., Preston.	38723	1980	Premise Match	43m	North East
	MOTOR ACCESSORIES - RETAIL.	Standard Cars, 342 Murray Rd., Preston.	37973	1980	Premise Match	43m	North East
	MOTOR CAR &/OR TRUCK DEATON, NEW &/OR USED	Standard Cars Pty. Ltd., 342 Murray Rd., Preston. 3072	24270	1977	Premise Match	43m	North East
	MOTOR GARAGES &/OR ENGINEERS &/OR SERVICE STATIONS	Standard Cars Pty. Ltd., 342 Murray Rd., Preston.3072	25937	1977	Premise Match	43m	North East
	MOTOR ACCESSORIES-RETAIL	Standard Cars., 342 Murray Rd., Preston. 3072	23750	1977	Premise Match	43m	North East
6	HAIRDRESSERS - LADIES &/OR BEAUTY SALONS.	Damoulianos, M., 113 St. Georges Rd., Preston. 3072.	29707	1984	Premise Match	59m	North West
	HAIRDRESSERS-LADIES &/OR BEAUTY SALONS.	Damoulianos, M., 113 St. Georges Rd.. Preston.	30823	1980	Premise Match	59m	North West
	HAIRDRESSERS-LADIES &/OR BEAUTY SALONS.	Damoulianos, M., 113 St. Georges Rd., Preston. 3072	18820	1977	Premise Match	59m	North West
7	Glass Merchants &/or Glaziers	Northcote Glass & Mirrors Pty Ltd, 8 Clinch Ave Preston 3072	21325	1991	Premise Match	64m	North East
	Mirror Mfrs &/or Dists &/or Suppliers	Northcote Glass & Mirrors Pty Ltd, 8 Clinch Ave Preston 3072	43259	1991	Premise Match	64m	North East
	Belting Mfrs &/or Imps &/or Merchants	Strappings J V S, 2 Clinch ave Preston 3072	18869	1991	Premise Match	64m	North East
	Footwear - Boot & Shoe - Mfrs &/or Dists	Strappings J V S, 2 Clinch Ave Preston 3072	11246	1991	Premise Match	64m	North East
	GLASS MERCHANTS &/OR GLAZIERS.	Northcote Glass & Mirrors Pty. Ltd., 8 Clinch Ave., Preston. 3072.	28029	1984	Premise Match	64m	North East
	MIRROR MFRS. &/OR DIST.	Northcote Glass & Mirrors Pty. Ltd.,8 Clinch Ave., Preston.3072	40796	1984	Premise Match	64m	North East
	BELTING MFRS. &/OR MERCHANTS.	Strappings, J. V. S., 2 Clinch Ave., Preston. 3072.	4115	1984	Premise Match	64m	North East
	BOOT &/OR SHOE MFRS. &/OR W/SALERS.	Strappings, J. V. S., 2 Clinch Ave., Preston. 3072.	4888	1984	Premise Match	64m	North East
8	CONFECTIONERY SHOPS, MILK BARS & MIXED BUSINESSES.	Pandoff, C., 22 Cramer St., Preston., 3072	117638	1974	Premise Match	71m	South East
	CONFECTIONERY SHOPS, MILK BARS & MIXED BUSINESSES	Pandoff, C., 22 Cramer St. Preston	25194	1965	Premise Match	71m	South East

Map Id	Business Activity	Premise	Ref No.	Year	Location Confidence	Distance to Property Boundary or Road Intersection	Direction
8	CONFECTIONERY SHOPS, MILK BARS AND MIXED BUSINESSES	Pandoff, C., 22 Cramer St., Preston	56578	1960	Premise Match	71m	South East
9	Motor Brake Specialists	Good Year Tyre & Brake Service, 340 Murray Rd Preston 3072	46409	1991	Premise Match	77m	North East
	Motor Tyre Dealers, Retreaders &/or Vulcanisers.	Goodyear Tyre & Brake Service., 340 Murray Rd., Preston. 3072	15097	1991	Premise Match	77m	North East
	MOTOR TYRE & TUBE SALES &/OR SERVICE.	Goodyear Tyre & Brake Service, 340 Murray Rd., Preston. 3072	46866	1984	Premise Match	77m	North East
10	CARRIERS & CARTAGE CONTRACTORS	Ross, H. J., 35 Cramer St., Preston	15722	1965	Premise Match	100m	South West
	CARRIERS AND CARTAGE CONTRACTOR	Ross, H. J., 35 Cramer St., Preston	47523	1960	Premise Match	100m	South West
11	GROCERS - RETAIL	Australian Safeway (Vic.) Pty. Ltd., 334 Murray Rd., Preston.	29052	1980	Premise Match	107m	North East
	SUPERMARKETS.	Australian Safeway (Vic.) Pty. Ltd., 334 Murray Rd., Preston.	52345	1980	Premise Match	107m	North East
	MOTOR GARAGES &/OR ENGINEERS &/OR SERVICE STATIONS.	Shell Oil Preston, 336 Murray Rd., Preston.	1857	1980	Premise Match	107m	North East
	DEPARTMENTAL STORES.	Target Australia Pty. Ltd., 334 Murray Rd., Preston.	18681	1980	Premise Match	107m	North East
	GROCERS-RETAIL.	Australian Safeway (Vic.) Pty. Ltd., 334 Murray Rd., Preston 3072	18230	1977	Premise Match	107m	North East
	MOTOR GARAGES &/OR ENGINEERS &/OR SERVICE STATIONS	Shell Oil Preston., 336 Murray Rd., Preston.3072	41275	1977	Premise Match	107m	North East
	GROCERS-RETAIL.	Abstralian Safeway (Vic.) Pty. Ltd., 334 Murray Rd., Preston. 3072	139996	1974	Premise Match	107m	North East
	MOTOR SERVICE STATIONS - PETROL, OIL.	Shell Oil Preston, 336 Murray Rd., 3072	160573	1974	Premise Match	107m	North East
12	CONFECTIONERY SHOPS, MILK BARS & MIXED BUSINESSES.	Kensington, M., 333 Murray St., Preston West. 3072	117136	1974	Premise Match	117m	North West
	CONFECTIONERY SHOPS, MILK BARS & MIXED BUSINESSES	Cooper, T. & K., 333 Murray Rd. Preston West	25225	1965	Premise Match	117m	North West
	CONFECTIONERY SHOPS, MILK BARS AND MIXED BUSINESSES	Cooper, T. & K., 333 Murray Rd., Preston West	56606	1960	Premise Match	117m	North West
	Confectioners-Retail	Conway, Mrs E. D., 333 Murray-rd, Pres., N.18	10801	1945	Premise Match	117m	North West
13	SUPERMARKETS.	Coles New World Supermarket, 251 Murray Rd., Preston. 3072	58637	1984	Premise Match	118m	North East
	SUPERMARKETS.	Coles New World Supermarket, 251 Murray Rd., Preston.	52336	1980	Premise Match	118m	North East

Business Directory Content reproduced with permission of UBD and Hardie Grant Media Pty Ltd DD 01/08/2018 and Sands & McDougall's Directory of Victoria (Digitised by State Library Victoria)

Business Directory Records 1896-1991

Road or Area Matches

Universal Business Directory and Sands & McDougall Directory records, from years 1991, 1984, 1980, 1977, 1974, 1965, 1960, 1950, 1945, 1925, 1905 & 1896, mapped to a road or an area, within the dataset buffer. Records are mapped to the road when a building number is not supplied, cannot be found, or the road has been renumbered since the directory was published:

Map Id	Business Activity	Premise	Ref No.	Year	Location Confidence	Distance to Road Corridor or Area
14	FENCING CONTRACTORS.	Delaney, E. J., 291A Murray Rd., Preston. 3072	22303	1984	Road Match	0m
	BUTCHERS.	Gilbertson, R. J. Pty. Ltd., Murray Rd., East Preston. 3072	4799	1977	Road Match	0m
	BUTCHERS.	Iage Meats, Murray Rd., East Preston. 3072	40788	1977	Road Match	0m
	NEWSAGENTS-GENERAL.	Northland Authorised Newsagency., Murray Rd., East Preston. 3072	27143	1977	Road Match	0m
	PET SHOPS &/OR SUPPLIES.	Northland Pet Shop., Murray Rd., Preston. 3072	28566	1977	Road Match	0m
	MOTOR SERVICE STATIONS - PETROL, OIL.	Amoco Australia Pty. Ltd., Murray Rd., Preston., 3072	158810	1974	Road Match	0m
	TANNERS.	Braithwaite, W. Pty. Ltd., 276 Murray Rd., Preston. 3072	181528	1974	Road Match	0m
	FUEL & ICE MERCHANTS.	Delzoppo, A., Murray Rd., Preston. 3072	136120	1974	Road Match	0m
	GROCERS-RETAIL.	Dickens, S. E. Pty. Ltd., Murray Rd., Preston East. 3072	140234	1974	Road Match	0m
	GROCERS-RETAIL.	Dickens, S. E. Pty. Ltd., Murray Rd., Preston. 3072	140229	1974	Road Match	0m
	BUTCHERS.	Gilbertson, R. J. Pty. Ltd., Murray Rd., Preston East. 3077	105680	1974	Road Match	0m
	NEWSPAPERS, JOURNALS ETC.	Leader Publishing Co. Pty. Ltd., Murray Rd., East Preston., 3072	162243	1974	Road Match	0m
	NEWSAGENTS-GENERAL.	Northland Authorised Newsagency, Murray Rd., East Preston., 3072	162007	1974	Road Match	0m
	SCHOOLS &/OR COLLEGES.	Preston West State School., Murray Rd., Preston. 3072	175437	1974	Road Match	0m
	DELICATESSENS.	Trevvarthen, C. H., 307 Murray Rd., Preston West. 3072	120636	1974	Road Match	0m
	BUTCHERS.	Village Meats, Murray Rd., Preston East. 3072	106647	1974	Road Match	0m
	TANNERS	Braithwaite, W., Pty. Ltd., 276 Murray Rd., Preston	95315	1965	Road Match	0m
	FUEL & ICE MERCHANTS	Delzoppo, A., Murray Rd., Preston	45599	1965	Road Match	0m
	SCHOOLS, COLLEGES, ETC.	Preston West State School., Murray Rd., Preston	88970	1965	Road Match	0m
	DELICATESSENS	Trevvarthen, C. H., 307 Murray Rd. Preston West	28215	1965	Road Match	0m
	FUEL & ICE MERCHANTS	Delzoppo, A., Murray Rd., Preston	75565	1960	Road Match	0m
	SCHOOLS, COLLEGES, ETC.	Preston West State School, Murray Rd., Preston	17835	1960	Road Match	0m
	DELICATESSENS	Trevvarthen, C. H., 307 Murray Rd., Preston West	59413	1960	Road Match	0m
	TANNERS	Braithwaite, W., Pty. Ltd., Murray Rd., Preston	75647	1950	Road Match	0m
	CARRIERS & CARTAGE CONTRACTORS	MacDonald, H., Murray Rd., Preston	14454	1950	Road Match	0m
	SCHOOLS, COLLEGES, ETC.	Preston West State School, Murray Rd., Preston	70314	1950	Road Match	0m
	Tanners And Curriers	Braithwaite, W. Pty Ltd, Murray-Rd, Preston, N.18	880	1945	Road Match	0m
	Builders and Contractors	Hood, G. H., Murray-rd, Pres., N.18	9957	1945	Road Match	0m
	Boot and Shoe Repairers	Hudson, F., Murray-st, Pres., N.18	20274	1945	Road Match	0m

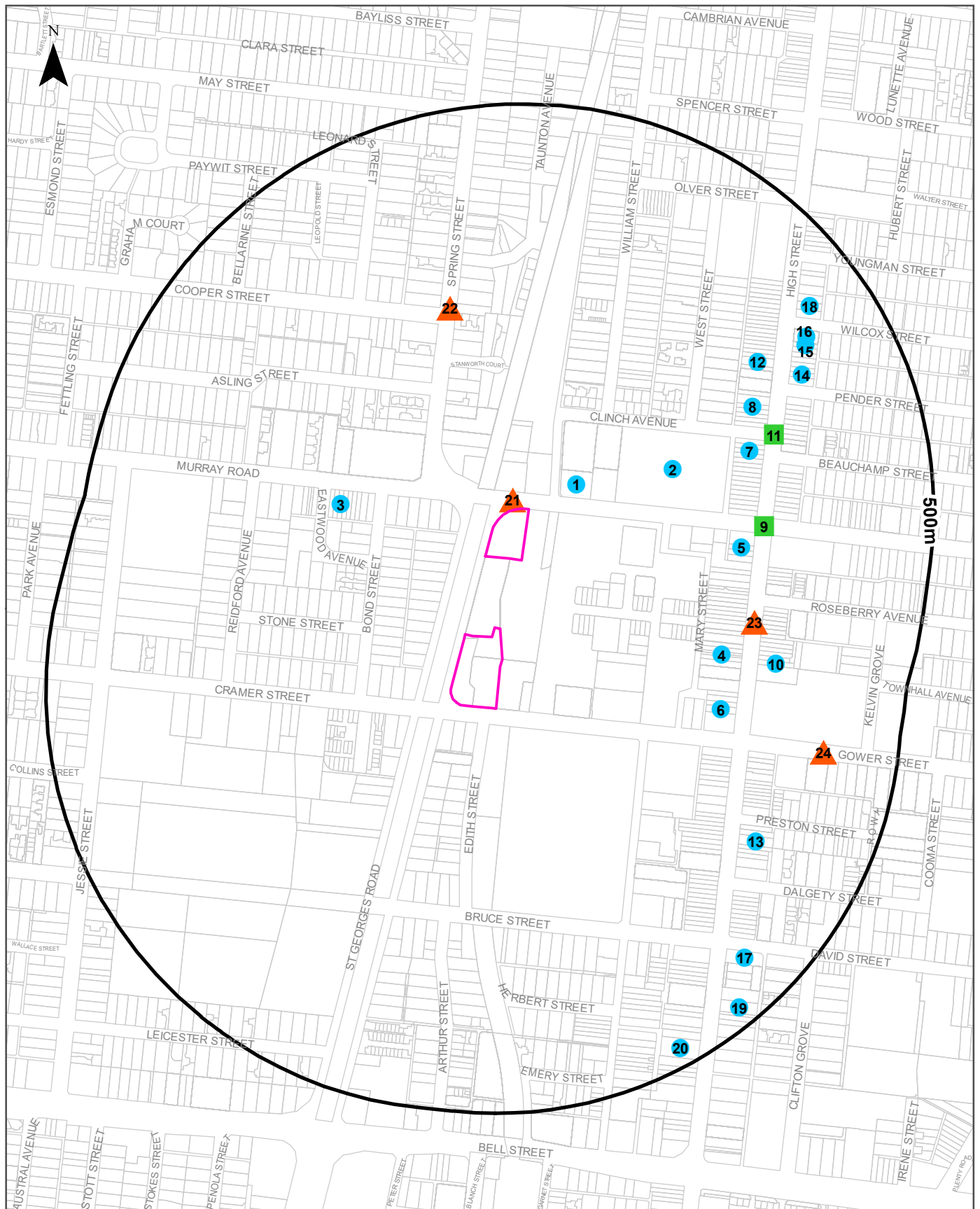
Map Id	Business Activity	Premise	Ref No.	Year	Location Confidence	Distance to Road Corridor or Area
14	Confectioners-Retail	Pearce, Mrs A., Murrav-rd, Pres., N.18	11210	1945	Road Match	0m
	Bowling Clubs	Preston, Murray-rd, Pres., N.18	9854	1945	Road Match	0m
	Schools And Colleges	State Schools-Pres.,Murray-rd	16643	1945	Road Match	0m
	Grocers-Retail	White, H. J., 307 Murray-rd, Pres., N.18	14004	1945	Road Match	0m
	GROCERS (RETAIL)	Bennett W. H. Murray Rd Pres.	389416	1925	Road Match	0m
	CONFECTIONERS	Davies Mrs A Murray rd Pres.	388690	1925	Road Match	0m
	FRUITERERS & GREENGROCERS	Gillies Mrs M . Murray Rd Pres.	389326	1925	Road Match	0m
	CARPENTERS	Grindlay T Murray Rd Pres.	388573	1925	Road Match	0m
	FRUITERERS & GREENGROCERS	Hewitt Mrs A . Murray Rd Pres.	389331	1925	Road Match	0m
	BUILDERS & CONTRACTORS	Hood G. H Murray Rd. Pres.	388441	1925	Road Match	0m
	BOOT, &c., RETAILERS	Murdoch A Murray rd Pres.	388358	1925	Road Match	0m
	NEWS AGENTS	Newbegin & Smith. Murray Rd Pres.	389982	1925	Road Match	0m
	BOWLING CLUBS	Preston Murray rd Pres.	388398	1925	Road Match	0m
	SCHOOLS & COLLEGES	State Schools . Preston West Murray-St	393977	1925	Road Match	0m
	BUTCHERS AND MEAT SALESMEN	Taylor C Murray Rd Pres.	388547	1925	Road Match	0m
	GROCERS (RETAIL)	Wharton. J . Murray Rd Pres.	389552	1925	Road Match	0m
	MUSICIANS AND MUSIC TEACHERS	Whitney Miss W . Munray Rd Pres.	389965	1925	Road Match	0m
	CONFECTIONERS	Williams. Wm Murray rd Pres.	388808	1925	Road Match	0m
	NURSES	Withey Mrs B . Murray-Rd. Pres.	390024	1925	Road Match	0m
	MERCHANTS-LEATHER AND GRINDERY	Broadhurst T., Murray Rd Pres.	209731	1905	Road Match	0m
15	PET SHOPS &/OR SUPPLIES.	Preston Pet Shop, Preston Market. Cramer St., Preston. 3072	49710	1984	Road Match	0m
	PET SHOPS &/OR SUPPLIES.	Preston Pet Shop, Preston Market, Cramer St., Preston.	42477	1980	Road Match	0m
	PET SHOPS &/OR SUPPLIES.	Preston Pet Shop, Preston Market., Cramer St., Preston. 3072	28570	1977	Road Match	0m
	CLUBS &/OR SPORTING BODIES.	City Of Preston Elderly Citizens' And Trugo Club, Cramer St., Preston. 3072	114988	1974	Road Match	0m
	CLUBS & SPORTS BODIES	City of Preston Elderly Citizens' and Trugo Club., Cramer St., Preston	22322	1965	Road Match	0m
	HALLS	Girl Guides Hall., Cramer St., Preston	54498	1965	Road Match	0m
	BOWLING CENTRES-INDOOR	Preston Bowl Pty. Ltd., Cramer St., Preston	7826	1965	Road Match	0m
	HALLS	Girl Guides Hall, Cramer St., Preston	84695	1960	Road Match	0m
	HALLS	Girl Guides Hall, Cramer St., Preston	43637	1950	Road Match	0m
	LEATHER DRESSERS	Zwar, Henry P., Pty. Ltd., Cramer St., Preston	50628	1950	Road Match	0m
	TANNERS	Zwar, Henry P., Pty. Ltd., Cramer St., Preston	75691	1950	Road Match	0m
	Schools And Colleges	Gilmer Col, Cramer-st, Pres., N.18	32847	1945	Road Match	0m
	Tennis Courts	Pres, Cramer-St, Pres, N.18	34400	1945	Road Match	0m
	Halls	PRESTON, N.18 Girl Guides, Cramer-st	28407	1945	Road Match	0m
	TANNERS AND CURRIERS	Zwar. Henry P. Pty Ltd . Cramer St Preston	396151	1925	Road Match	0m

Map Id	Business Activity	Premise	Ref No.	Year	Location Confidence	Distance to Road Corridor or Area
15	OVEN, RANGE, AND STOVE MANUFACTURERS	Wallis Bros & Co., Cramer St Preston	209795	1905	Road Match	0m
	IRON FOUNDERS AND IRON WORKERS	Wallis Bros & Co., Cramer St S. Pres.	162223	1905	Road Match	0m
16	BATHS-SWIMMING.	Preston City Baths, St. George's Rd., Preston. 3072.	99144	1974	Road Match	0m
	SCHOOLS &/OR COLLEGES.	Preston Technical School., St Georges Rd., Preston. 3072	175451	1974	Road Match	0m
	BATHS SWIMMING	Preston City Baths, St. George's Rd., Preston	4939	1965	Road Match	0m
	SCHOOLS, COLLEGES, ETC.	Preston Technical School., St. Georges Rd., Preston	88969	1965	Road Match	0m
	SCHOOLS, COLLEGES, ETC.	Preston Technical School, St. Georges Rd., Preston	17834	1960	Road Match	0m
	BATHS-SWIMMING	Preston City Baths, St. George's Rd., Preston	5319	1950	Road Match	0m
	SCHOOLS, COLLEGES, ETC.	Preston Technical School, St. Georges Rd., Preston	70448	1950	Road Match	0m
	Baths- Freshwater	Pres., St. George 's -Rd, Pres., N.18	9472	1945	Road Match	0m
	Technical Schools & Colleges	Preston, St GeorgeS-Rd, Pres, N.18	16931	1945	Road Match	0m
17	TANNERS AND CURRIERS	Braithwaite W Pty Ltd Clinch Avenue. Preston	396239	1925	Road Match	31m
18	MOTOR GARAGES &/OR ENGINEERS &/OR SERVICE STATIONS	Shell Oil Regent., Spring St.,Regent.3073	41278	1977	Road Match	45m
	DAMP HOUSE REPAIR SPECIALISTS	Ayton., Spring St., Preston	27388	1965	Road Match	45m
	DAMP HOUSE REPAIR SPECIALISTS	Ayton, Spring St., Preston	58697	1960	Road Match	45m
	LADIES DRAPERS	Brown Mrs L . Spring St Pres.	392100	1925	Road Match	45m
	DAIRYMEN & MILK VENDORS	Edmonds, J. C. F., Spring st Pres.	366563	1925	Road Match	45m
	GROCERS (RETAIL)	Fagg Mrs F . Spring St Pres.	391870	1925	Road Match	45m
	ESTATE AGENTS	Gay Ford J. & Co. Spring St Pres.	391650	1925	Road Match	45m
	BOOT, &c., RETAILERS	Lee E. E. J Spring-at Pres.	387638	1925	Road Match	45m
	TIMBER MERCHANTS	Lewis R. E . Spring St Pres.	367021	1925	Road Match	45m
	CONFECTIONERS	McLeod B Spring st Pres.	391375	1925	Road Match	45m
	TOBACCONISTS	McLeod D . Spring St Pres.	392759	1925	Road Match	45m
	CONFECTIONERS	Miller Mrs E. H Spring st Pres.	391380	1925	Road Match	45m
	ESTATE AGENTS	Moulden E. T. . Spring St Pres.	358135	1925	Road Match	45m
	WINE SHOPS	Taccarlino S . Spring St Pres.	392817	1925	Road Match	45m
	PLUMBERS AND GASFITTERS	Thrupp A. J . Spring St Pres.	392475	1925	Road Match	45m
	FLORISTS AND NURSERYMEN	Bartlett S. L., Spring St Pres.	182103	1905	Road Match	45m
	WINK (COLONIAL) SHOPS	Camusso Lorenzo., Spring St Pres.	182204	1905	Road Match	45m
	WINE (COLONIAL) SHOPS	Harris, William Spring St. Pres.	28924	1896	Road Match	45m
19	BUILDERS & CONTRACTORS	Kift C. R Bond St Pres.	391140	1925	Road Match	103m

Business Directory Content reproduced with permission of UBD and Hardie Grant Media Pty Ltd DD 01/08/2018 and Sands & McDougall's Directory of Victoria (Digitised by State Library Victoria)

Dry Cleaners, Motor Garages & Service Stations


Preston Market, Preston, VIC 3072



Legend

- Site Boundary
- Buffer 500m
- Property Boundary
- Business directory records mapped to a specific premise
- Business directory records mapped to a road intersection
- ▲ Business directory records mapped to a road corridor
- ▨ Business directory records mapped to a general area

Scale:



Coordinate System:
GDA 1994 MGA Zone 55

Date: 31 January 2022

Data Sources: Reproduced with permission of UBD and Hardie Grant Media Pty Ltd DD 01/08/2018
Sands & McDougall's Directory - Digitised by State Library Victoria
Property Boundaries © State Government Victoria - Dept. of Environment, Land, Water & Planning 2022

Historical Business Directories

Preston Market, Preston, VIC 3072

Dry Cleaners, Motor Garages & Service Stations Premise or Road Intersection Matches

Dry Cleaners, Motor Garages & Service Stations from Sands & McDougall's Directories (1925, 1945) and UBD Business Directories (1948-1992), mapped to a premise or road intersection, within the dataset buffer. As spatial coverage varies between directory editions, this table may not include every year in the dataset.

Map Id	Business Activity	Premise	Ref No.	Year	Location Confidence	Distance to Property Boundary or Road Intersection	Direction
1	MOTOR GARAGES &/OR ENGINEERS &/OR SERVICE STATIONS.	Standard Cars Pty. Ltd., 342 Murray Rd. Preston.	1935	1980	Premise Match	43m	North East
	MOTOR GARAGES &/OR ENGINEERS &/OR SERVICE STATIONS.	Standard Cars Pty. Ltd., 342 Murray Rd., Preston 3072	37003	1979	Premise Match	43m	North East
	MOTOR GARAGES &/OR ENGINEERS &/OR SERVICE STATIONS.	Standard Cars Pty. Ltd, 342 Murray Rd., Preston 3072	27301	1978	Premise Match	43m	North East
	MOTOR GARAGES &/OR ENGINEERS &/OR SERVICE STATIONS	Standard Cars Pty. Ltd., 342 Murray Rd., Preston.3072	25937	1977	Premise Match	43m	North East
	MOTOR GARAGES &/OR ENGINEERS.	Standard Cars., 342 Murray St., Preston 3072	676	1975-76	Premise Match	43m	North East
2	MOTOR GARAGES &/OR ENGINEERS &/OR SERVICE STATIONS.	Shell Oil Preston, 336 Murray Rd., Preston.	1857	1980	Premise Match	107m	North East
	MOTOR GARAGES &/OR ENGINEERS &/OR SERVICE STATIONS.	Shell Oil Preston, 336 Murray Rd., Preston 3072	36937	1979	Premise Match	107m	North East
	MOTOR GARAGES &/OR ENGINEERS &/OR SERVICE STATIONS.	Shell Oil Preston, 336 Murray Rd., Preston 3072	27235	1978	Premise Match	107m	North East
	MOTOR GARAGES &/OR ENGINEERS &/OR SERVICE STATIONS	Shell Oil Preston., 336 Murray Rd., Preston.3072	41275	1977	Premise Match	107m	North East
	MOTOR GARAGES &/OR ENGINEERS &/OR SERVICE STATIONS.	Shell Oil Preston., 336 Murray Rd., Preston 3072	22440	1976	Premise Match	107m	North East
	MOTOR SERVICE STATIONS - PETROL, OIL.	Shell Oil Preston, 336 Murray Rd., 3072	9720	1975-76	Premise Match	107m	North East
	MOTOR SERVICE STATIONS - PETROL, OIL.	Shell Oil Preston, 336 Murray Rd., 3072	160573	1974	Premise Match	107m	North East
	MOTOR SERVICE STATIONS - PETROL, OIL.	Shell Oil Preston 336 Murray Rd., 3072	64916	1973	Premise Match	107m	North East
	MOTOR SERVICE STATIONS- PETROL, OIL.	Shell Oil, Preston 336 Murray Rd., 3072	52481	1972	Premise Match	107m	North East
	MOTOR SERVICE STATIONS-PETROL, ETC.	Shell Oil Co. (Aust.) Ltd., 336 Murray Rd., Preston	43749	1971	Premise Match	107m	North East
	MOTOR SERVICE STATIONS, PETROL, ETC.	Shell Oil Co. (Aust.) Ltd., 336 Murray Rd., Preston	28663	1969	Premise Match	107m	North East

Map Id	Business Activity	Premise	Ref No.	Year	Location Confidence	Distance to Property Boundary or Road Intersection	Direction
2	MOTOR SERVICE STATIONS, PETROL, ETC.	Shell Oil Co. (Aust.) Ltd., Preston 336 Murray Rd	16569	1968-69	Premise Match	107m	North East
	MOTOR SERVICE STATIONS—PETROL, ETC.	Shell Oil Co. (Aust.) Ltd., 336 Murray Rd., Preston	5068	1967	Premise Match	107m	North East
3	MOTOR SERVICE STATIONS - PETROL, OIL.	B.P. Preston Cnr Murray Rd. & Eastwood Ave., 3072	4313	1975-76	Premise Match	184m	North West
	MOTOR SERVICE STATIONS - PETROL, OIL.	B. P. Preston, Cnr. Murray Rd. & Eastwood Ave., 3072	159281	1974	Premise Match	184m	North West
	MOTOR SERVICE STATIONS - PETROL, OIL.	B.P. Preston Cnr Murray Rd. & Eastwood Ave., 3072	59564	1973	Premise Match	184m	North West
	MOTOR SERVICE STATIONS- PETROL, OIL.	B.P. Preston Cnr Murray Rd. & Eastwood Ave., 3072	48501	1972	Premise Match	184m	North West
	MOTOR SERVICE STATIONS-PETROL, ETC.	BP Australia Limited., Preston Cnr Murray Rd & Eastwood Ave	35372	1971	Premise Match	184m	North West
	MOTOR SERVICE STATIONS, PETROL, ETC.	B P Australia Limited., Cnr Murray Rd. & Eastwood Ave., Preston	20275	1969	Premise Match	184m	North West
	MOTOR SERVICE STATIONS, PETROL, ETC.	B P Australia Limited., Cnr Murray Rd. & Eastwood Ave., Preston	9144	1968-69	Premise Match	184m	North West
	MOTOR SERVICE STATIONS, PETROL, ETC.	BP Australia Limited., Cnr. Murray Rd. & Eastwood Ave., Preston	1187	1967	Premise Match	184m	North West
	MOTOR SERVICE STATIONS, PETROL, ETC.	B P Australia Limited., Preston Cnr Murray Rd & Eastwood Ave	58172	1966-67	Premise Match	184m	North West
	MOTOR SERVICE STATIONS, PETROL, ETC.	B P Australia Limited., Cnr Murray Rd. & Eastwood Ave., Preston	41609	1966	Premise Match	184m	North West
	MOTOR SERVICE STATIONS, PETROL, ETC.	BP Australia Limited., Cnr. Murray Rd. & Eastwood Ave., Preston	71619	1965	Premise Match	184m	North West
	MOTOR SERVICE STATIONS, PETROL, ETC.	Murray Service Station., Cnr Murray Rd & Eastwood St Preston	34330	1963-64	Premise Match	184m	North West
	MOTOR SERVICE STATIONS, PETROL, ETC.	Murray Service Station., Cnr Murray Rd & Eastwood St Preston	24772	1961	Premise Match	184m	North West
	MOTOR SERVICE STATIONS, PETROL, ETC.	Murray Service Station, Cnr. Murray Rd. & Eastwood St., Preston	1813	1960	Premise Match	184m	North West
	MOTOR SERVICE STATIONS PETROL ETC.	Murray Service Station., Cnr Murray Rd & Eastwood St Preston	7936	1959	Premise Match	184m	North West
	MOTOR SERVICE STATIONS—PETROL, ETC.	Murray Service Station., Cnr Murray Rd. & Eastwood St., Preston	63259	1957	Premise Match	184m	North West
	MOTOR SERVICE STATIONS—PETROL, ETC.	Murray Service Station., Cnr Murray Rd. & Eastwood St., Preston	53969	1956	Premise Match	184m	North West
4	DRY CLEANERS &/OR PRESSERS	Harrick Dry Cleaners Pty. Ltd., 425 High St., Preston. 3072.	6955	1989	Premise Match	245m	East
	DRY CLEANERS & PRESSERS.	Harrick Dry Cleaners Pty. Ltd., 425 High St., Preston. 3072.	66822	1988	Premise Match	245m	East
	DRY CLEANERS & PRESSERS.	Harrick Dry Cleaners Pty. Ltd., 425 High St., Preston. 3072	56559	1986	Premise Match	245m	East
	DRY CLEANERS & PRESSERS.	Harrick Dry Cleaners Pty. Ltd., 425 High St., Preston. 3072	17939	1984	Premise Match	245m	East
	DRY CLEANERS & PRESSERS.	Harrick Dry Cleaners Pty. Ltd., 425 High St., Preston 3072	37223	1982	Premise Match	245m	East
	DRY CLEANERS, PRESSERS &/OR DYERS.	Harrick Dry Cleaners Pty. Ltd., 425 High St., Preston.	132	1980	Premise Match	245m	East

Map Id	Business Activity	Premise	Ref No.	Year	Location Confidence	Distance to Property Boundary or Road Intersection	Direction
5	DRY CLEANERS, DYERS & PRESSERS	Simmons Supreme Dry Cleaners:- 471 High St., Preston	27597	1950	Premise Match	251m	East
	DRY CLEANERS, DYERS & PRESSERS.	Simmons Supreme Dry Cleaners., 471 High St., Preston	27803	1948-49	Premise Match	251m	East
6	DRY CLEANERS, DYERS & PRESSERS	Paltar's Pty. Ltd., 405a High St., Preston	27485	1950	Premise Match	258m	East
7	DRY CLEANERS, DYERS & PRESSERS.	Gough's., 503 High St Preston	57191	1957	Premise Match	263m	North East
	DRY CLEANERS, DYERS & PRESSERS.	Gough's., 503 High St Preston	50046	1956	Premise Match	263m	North East
	DRY CLEANERS, DYERS & PRESSERS.	Gough's., 503 High St Preston	43344	1954	Premise Match	263m	North East
	DRY CLEANERS, DYERS & PRESSERS.	Gough's., 503 High St Preston	39697	1952-53	Premise Match	263m	North East
	DRY CLEANERS, DYERS & PRESSERS.	Gough's., 503 High St Preston	31087	1951-52	Premise Match	263m	North East
	DRY CLEANERS, DYERS & PRESSERS	Gough's, 503 High St., Preston	27340	1950	Premise Match	263m	North East
	DRY CLEANERS, DYERS & PRESSERS.	Gough's., 503 High St Preston	27627	1948-49	Premise Match	263m	North East
8	MOTOR SERVICE STATIONS, PETROL, ETC.	Preston Tyre Store Pty. Ltd., 519 High St Preston	34407	1963-64	Premise Match	286m	North East
	MOTOR SERVICE STATIONS, PETROL, ETC.	Preston Tyre Store Pty. Ltd., 519 High St Preston	24852	1961	Premise Match	286m	North East
	MOTOR SERVICE STATIONS, PETROL, ETC.	Preston Tyre Store Pty. Ltd., 519 High St., Preston	1817	1960	Premise Match	286m	North East
	MOTOR SERVICE STATIONS PETROL ETC.	Preston Tyre Store Pty. Ltd., 519 High St Preston	8004	1959	Premise Match	286m	North East
	MOTOR SERVICE STATIONS—PETROL, ETC.	Preston Tyre Store Pty. Ltd., 519 High St Preston	63322	1957	Premise Match	286m	North East
	MOTOR SERVICE STATIONS—PETROL, ETC.	Preston Tyre Store Pty. Ltd., 519 High St Preston	54032	1956	Premise Match	286m	North East
	MOTOR SERVICE STATIONS-PETROL, ETC.	Preston Tyre Store Pty. Ltd., 519 High St Preston	43088	1952-53	Premise Match	286m	North East
	MOTOR SERVICE STATIONS-PETROL, ETC.	Preston Tyre Store Pty. Ltd., 519 High St Preston	36386	1951-52	Premise Match	286m	North East
	MOTOR SERVICE STATIONS-PETROL, ETC.	Preston Tyre Store Pty. Ltd., 519 High St., Preston	59771	1950	Premise Match	286m	North East
	MOTOR SERVICE STATIONS—PETROL ETC.	Preston Tyre Store., 519 High St Preston	30849	1948-49	Premise Match	286m	North East
9	MOTOR SERVICE STATIONS - PETROL, OIL.	Total Oil Products Preston, Cnr High St. & Murray Rd., 3072	9894	1975-76	Road Intersection	291m	East
	MOTOR SERVICE STATIONS - PETROL, OIL.	Total Oil Products Preston, Cnr. High St. & Murray Rd., 3072	160748	1974	Road Intersection	291m	East
	MOTOR SERVICE STATIONS - PETROL, OIL.	Total Oil Products Preston Cnr High St. & Murray Rd., 3072	77	1973	Road Intersection	291m	East
	MOTOR SERVICE STATIONS- PETROL, OIL.	Total Oil Products, Preston Cnr High St. & Murray Rd., 3072	55034	1972	Road Intersection	291m	East
	MOTOR SERVICE STATIONS, PETROL, ETC.	Total Oil Products (Australia) Pty. Limited., Cnr High St. & Murray Rd., Preston	28841	1969	Road Intersection	291m	East
	MOTOR SERVICE STATIONS, PETROL, ETC.	Total Oil Products (Australia) Pty. Limited., Preston Cnr High St & Murray Rd	16749	1968-69	Road Intersection	291m	East

Map Id	Business Activity	Premise	Ref No.	Year	Location Confidence	Distance to Property Boundary or Road Intersection	Direction
9	MOTOR SERVICE STATIONS&PETROL, ETC.	Total Oil Products (Australia) Pty. Limited., Cnr. High St. & Murray Rd., Preston	70037	1967	Road Intersection	291m	East
	MOTOR SERVICE STATIONS, PETROL, ETC.	Total Oil Products (Australia) Pty. Ltd., Preston Cnr High St & Murray Rd	62672	1966-67	Road Intersection	291m	East
	MOTOR SERVICE STATIONS, PETROL, ETC.	Total Oil Products (Australia) Pty. Limited., Cnr High St. & Murray Rd., Preston	49121	1966	Road Intersection	291m	East
	MOTOR SERVICE STATIONS-PETROL, ETC.	Total Oil Products (Australia) Pty. Limited., Cnr. High St. & Murray Rd., Preston	73032	1965	Road Intersection	291m	East
10	DRY CLEANERS, DYERS & PRESSERS	Brown's Dry Cleaning Co. Ltd., 352 High St., Preston	27241	1950	Premise Match	315m	East
	DRY CLEANERS, DYERS & PRESSERS.	Brown's Dry Cleaning Co. Ltd., 352 High St Preston	27536	1948-49	Premise Match	315m	East
11	DRY CLEANERS, DYERS & PRESSERS	Gouge Pty. Ltd., Cnr. High St, & Clinch Av., Preston	27335	1950	Road Intersection	317m	North East
	DRY CLEANERS, DYERS & PRESSERS.	Gouge Pty. Ltd., Cnr High St & Clinch Av., Preston	27620	1948-49	Road Intersection	317m	North East
12	MOTOR GARAGES &/OR ENGINEERS &/OR SERVICE STATIONS.	Auto Clutch Specialists Pty. Ltd., 537 High St., Preston.	472	1980	Premise Match	318m	North East
	MOTOR GARAGES &/OR ENGINEERS &/OR SERVICE STATIONS.	Auto Clutch Specialists Pty. Ltd., 537 High St., Preston 3072	32786	1979	Premise Match	318m	North East
	MOTOR GARAGES &/OR ENGINEERS &/OR SERVICE STATIONS.	Auto Clutch Specialists Pty. Ltd, 537 High St., Preston 3072	23028	1978	Premise Match	318m	North East
	MOTOR GARAGES&/OR ENGINEERS &/OR SERVICE STATIONS.	Auto Clutch Specialists Pty. Ltd., 537 High St., Preston. 3072	24765	1977	Premise Match	318m	North East
	MOTOR GARAGES &/OR ENGINEERS &/OR SERVICE STATIONS.	Auto Clutch Specialists Pty. Ltd., 537 High St., Preston 3072	13535	1976	Premise Match	318m	North East
13	DRY CLEANERS, DYERS & PRESSERS	Paltar's Pty. Ltd., 310 High St., Preston	27497	1950	Premise Match	338m	South East
14	MOTOR GARAGES &/OR ENGINEERS &/OR SERVICE STATIONS.	Carters Service Station., 446 High St., Preston 3072	14188	1976	Premise Match	362m	North East
	MOTOR GARAGES &/OR ENGINEERS.	Carters Brakes & Service Pty. Ltd., 448 High St., Preston., 3072	156847	1974	Premise Match	362m	North East
	MOTOR GARAGES &/OR ENGINEERS.	Carters Brakes & Service Pty. Ltd., 448 High St., Preston 3072	55395	1973	Premise Match	362m	North East
	MOTOR GARAGES &/OR ENGINEERS.	Carters Brakes & Service Pty. Ltd., 448 High St., Preston 3072	44318	1972	Premise Match	362m	North East
	MOTOR GARAGES AND ENGINEERS.	Carters Brakes & Service Pty. Ltd., 448 High St Preston	30257	1971	Premise Match	362m	North East
	MOTOR GARAGES & ENGINEERS	Carters Brakes & Service Pty. Ltd., 448 High St Preston	17147	1969	Premise Match	362m	North East
	MOTOR GARAGES AND ENGINEERS.	Carters Brakes & Service Pty. Ltd., 448 High St Preston	5633	1968-69	Premise Match	362m	North East
	MOTOR GARAGES & ENGINEERS.	Carters Brakes & Service Pty. Ltd., 448 High St Preston	65092	1967	Premise Match	362m	North East
	MOTOR GARAGES AND ENGINEERS.	Carters Brakes & Service Pty. Ltd., 448 High St Preston	52967	1966-67	Premise Match	362m	North East
	MOTOR GARAGES AND ENGINEERS.	Carters Brakes & Service Pty. Ltd., 448 High St Preston	38449	1966	Premise Match	362m	North East
	MOTOR GARAGES & ENGINEERS	Carters Brakes & Service Pty. Ltd., 448 High St., Preston	69190	1965	Premise Match	362m	North East
	MOTOR GARAGES & ENGINEERS	Carters Brakes & Service Pty. Ltd., 448 High St Preston	28932	1963-64	Premise Match	362m	North East

Map Id	Business Activity	Premise	Ref No.	Year	Location Confidence	Distance to Property Boundary or Road Intersection	Direction
14	MOTOR SERVICE STATIONS, PETROL, ETC.	Carter's Service Station., 446 High St Preston	33764	1963-64	Premise Match	362m	North East
	MOTOR GARAGE & ENGINEERS	Carters Brakes And Service Pty Ltd., 448 High St., Preston	18193	1961	Premise Match	362m	North East
	MOTOR SERVICE STATIONS, PETROL, ETC.	Carter's Service Station., 446 High St Preston	22221	1961	Premise Match	362m	North East
	MOTOR GARAGES AND ENGINEERS	Carters Brakes & Service Pty. Ltd., 448 High St., Preston	1841	1960	Premise Match	362m	North East
	MOTOR SERVICE STATIONS, PETROL, ETC.	Carter's Service Station, 446 High St., Preston	1842	1960	Premise Match	362m	North East
	MOTOR GARAGES & ENGINEERS.	Carter Service Station Pty. Ltd., Cnr High & Pender Sts Preston	3349	1959	Premise Match	362m	North East
	MOTOR SERVICE STATIONS PETROL ETC.	Carters Service Station., 446 High St Preston	7474	1959	Premise Match	362m	North East
	MOTOR GARAGES & ENGINEERS.	Carter Service Station Pty. Ltd., Cnr High & Pender Sts., Preston	67216	1958	Premise Match	362m	North East
	MOTOR GARAGES & ENGINEERS.	Carter Service Station Pty. Ltd., Cnr High & Pender Sts., Preston	57582	1957	Premise Match	362m	North East
	MOTOR SERVICE STATIONS—PETROL, ETC.	Carter's Service Station., 446 High St Preston	60588	1957	Premise Match	362m	North East
	MOTOR GARAGES & ENGINEERS.	Carter Service Station Pty. Ltd., Cnr. High & Pender Sts., Preston	50435	1956	Premise Match	362m	North East
	MOTOR SERVICE STATIONS—PETROL, ETC.	Carter's Service Station., 446 High St Preston	53613	1956	Premise Match	362m	North East
	MOTOR GARAGES & ENGINEERS.	Carter Service Station Pty. Ltd., Cnr High & Pender Sts Preston	46158	1954	Premise Match	362m	North East
	MOTOR GARAGES & ENGINEERS.	Carter Service Station Pty. Ltd., Cnr High St & Pender Sts., Preston	40019	1952-53	Premise Match	362m	North East
	MOTOR SERVICE STATIONS-PETROL, ETC.	Carter's Service Station., 446 High St Preston	42799	1952-53	Premise Match	362m	North East
	MOTOR GARAGES & ENGINEERS	Carter Service Station Pty. Ltd., Cnr High & Pender Sts Preston	31422	1951-52	Premise Match	362m	North East
	MOTOR GARAGES & ENGINEERS	Carter Service Station Pty. Ltd., Cnr. High & Pender Sts., Preston	58004	1950	Premise Match	362m	North East
	MOTOR SERVICE STATIONS-PETROL, ETC.	Goodfil Service Station, Cnr. High & Pender Sts., Preston	59598	1950	Premise Match	362m	North East
	MOTOR SERVICE STATIONS—PETROL ETC.	Goodfil Service Station., Cnr High & Pender Sts Preston	30724	1948-49	Premise Match	362m	North East
	MOTOR GARAGES & ENGINEERS.	Goodfil Service Station., Cnr High & Pender Sts., Preston	28114	1948-49	Premise Match	362m	North East
15	MOTOR GARAGES & ENGINEERS	Supreme Auto Service, 466-468 High St., Preston	58533	1950	Premise Match	383m	North East
16	MOTOR GARAGES &/OR ENGINEERS.	Supreme Auto Service, Rear 466 High St., Preston., 3072	157340	1974	Premise Match	387m	North East
	MOTOR GARAGES &/OR ENGINEERS.	Supreme Auto Service, Rear 466 High St., Preston 3072	58934	1973	Premise Match	387m	North East
	MOTOR GARAGES &/OR ENGINEERS.	Supreme Auto Service Rear 466 High St., Preston 3072	47854	1972	Premise Match	387m	North East
	MOTOR GARAGES AND ENGINEERS.	Supreme Auto Service Rear., 466 High St Preston	34752	1971	Premise Match	387m	North East
	MOTOR GARAGES & ENGINEERS	Supreme Auto Service., Rear 466 High St., Preston	19669	1969	Premise Match	387m	North East
	MOTOR GARAGES AND ENGINEERS.	Supreme Auto Service Rear., 466 High St Preston	8534	1968-69	Premise Match	387m	North East
	MOTOR GARAGES & ENGINEERS.	Supreme Auto Service Rear., 466 High St Preston	65579	1967	Premise Match	387m	North East
	MOTOR GARAGES AND ENGINEERS.	Supreme Auto Service Rear., 466 High St Preston	54502	1966-67	Premise Match	387m	North East

Map Id	Business Activity	Premise	Ref No.	Year	Location Confidence	Distance to Property Boundary or Road Intersection	Direction
16	MOTOR GARAGES AND ENGINEERS.	Supreme Auto Service Rear., 466 High St Preston	40977	1966	Premise Match	387m	North East
	MOTOR GARAGES & ENGINEERS	Supreme Auto Service., Rear 466 High St., Preston	69683	1965	Premise Match	387m	North East
	MOTOR GARAGES & ENGINEERS.	Supreme Tyre & Auto. Service., 470 High St Preston	40566	1952-53	Premise Match	387m	North East
	MOTOR GARAGES & ENGINEERS	Supreme Auto Service., 466-468 High St Preston	35933	1951-52	Premise Match	387m	North East
	MOTOR GARAGES & ENGINEERS.	Supreme Auto Service., 466-468 High St., Preston	28432	1948-49	Premise Match	387m	North East
17	MOTOR GARAGES &/OR ENGINEERS &/OR SERVICE STATIONS.	BP Australia Limited, Plenty Motors 268 High St., Preston 3072	33046	1979	Premise Match	411m	South East
	MOTOR GARAGES &/OR ENGINEERS &/OR SERVICE STATIONS.	BP Preston, 268 High St., Preston 3072	23273	1978	Premise Match	411m	South East
	MOTOR GARAGES&/OR ENGINEERS &/OR SERVICE STATIONS.	BP Preston., 268 High St., Preston.3072	25016	1977	Premise Match	411m	South East
	MOTOR GARAGES &/OR ENGINEERS &/OR SERVICE STATIONS.	B.P. Preston., 268 High St., Preston 3072	13551	1976	Premise Match	411m	South East
	MOTOR SERVICE STATIONS - PETROL, OIL.	B.P. Preston 268 High St., 3072	4315	1975-76	Premise Match	411m	South East
	MOTOR GARAGES &/OR ENGINEERS.	Plenty Motors., 268 High St., Preston 3072	628	1975-76	Premise Match	411m	South East
	MOTOR SERVICE STATIONS - PETROL, OIL.	B. P. Preston, 268 High St., 3072	159283	1974	Premise Match	411m	South East
	MOTOR GARAGES &/OR ENGINEERS.	Plenty Motors, 268 High St., Preston., 3072	157240	1974	Premise Match	411m	South East
	MOTOR SERVICE STATIONS - PETROL, OIL.	B.P. Preston 268 High St., 3072	59566	1973	Premise Match	411m	South East
	MOTOR GARAGES &/OR ENGINEERS.	Plenty Motors, 268 High St., Preston 3072	55789	1973	Premise Match	411m	South East
	MOTOR SERVICE STATIONS- PETROL, OIL.	B.P. Preston 268 High St., 3072	48503	1972	Premise Match	411m	South East
	MOTOR GARAGES &/OR ENGINEERS.	Plenty Motors, 268 High St., Preston 3072	47760	1972	Premise Match	411m	South East
	MOTOR SERVICE STATIONS-PETROL, ETC.	BP Australia Limited., 268 High St., Preston	35368	1971	Premise Match	411m	South East
	MOTOR GARAGES AND ENGINEERS.	Plenty Motors., 268 High St Preston	34653	1971	Premise Match	411m	South East
	MOTOR SERVICE STATIONS, PETROL, ETC.	B P Australia Limited., 268 High St., Preston	20271	1969	Premise Match	411m	South East
	MOTOR GARAGES & ENGINEERS	Plenty Motors., 268 High St Preston	19565	1969	Premise Match	411m	South East
	MOTOR SERVICE STATIONS, PETROL, ETC.	B P Australia Limited., 268 High St., Preston	9140	1968-69	Premise Match	411m	South East
	MOTOR GARAGES AND ENGINEERS.	Plenty Motors., 268 High St Preston	8431	1968-69	Premise Match	411m	South East
	MOTOR SERVICE STATIONS, PETROL, ETC.	BP Australia Limited., 268 High St., Preston	1183	1967	Premise Match	411m	South East
	MOTOR GARAGES & ENGINEERS.	Plenty Motors., 268 High St Preston	65476	1967	Premise Match	411m	South East
	MOTOR SERVICE STATIONS, PETROL, ETC.	B P Australia Limited., 268 High St., Preston	58168	1966-67	Premise Match	411m	South East

Map Id	Business Activity	Premise	Ref No.	Year	Location Confidence	Distance to Property Boundary or Road Intersection	Direction
17	MOTOR GARAGES AND ENGINEERS.	Plenty Motors., 268 High St Preston	54387	1966-67	Premise Match	411m	South East
	MOTOR SERVICE STATIONS, PETROL, ETC.	B P Australia Limited., 268 High St., Preston	41605	1966	Premise Match	411m	South East
	MOTOR GARAGES AND ENGINEERS.	Plenty Motors., 268 High St Preston	40866	1966	Premise Match	411m	South East
	MOTOR SERVICE STATIONS, PETROL, ETC.	BP Australia Limited., 268 High St., Preston	71615	1965	Premise Match	411m	South East
	MOTOR GARAGES & ENGINEERS	Plenty Motors., 268 High St., Preston	69576	1965	Premise Match	411m	South East
	MOTOR GARAGES & ENGINEERS	Plenty Motors., 268 High St Preston	29473	1963-64	Premise Match	411m	South East
	MOTOR SERVICE STATIONS, PETROL, ETC.	Plenty Motors., 268 High St Preston	34400	1963-64	Premise Match	411m	South East
	MOTOR GARAGE & ENGINEERS	Plenty Motors., 268 High St Preston	21808	1961	Premise Match	411m	South East
	MOTOR SERVICE STATIONS, PETROL, ETC.	Plenty Motors., 268 High St Preston	24843	1961	Premise Match	411m	South East
	MOTOR GARAGES AND ENGINEERS	Plenty Motors, 268 High St., Preston	1833	1960	Premise Match	411m	South East
	MOTOR SERVICE STATIONS, PETROL, ETC.	Plenty Motors, 268 High St., Preston	1832	1960	Premise Match	411m	South East
	MOTOR GARAGES & ENGINEERS.	Plenty Motors., 268 High St Preston	3859	1959	Premise Match	411m	South East
	MOTOR SERVICE STATIONS PETROL ETC.	Plenty Motors., 268 High St Preston	7995	1959	Premise Match	411m	South East
	MOTOR GARAGES & ENGINEERS.	Plenty Motors., 268 High St Preston	67721	1958	Premise Match	411m	South East
	MOTOR GARAGES & ENGINEERS.	Plenty Motors., 268 High St Preston	60102	1957	Premise Match	411m	South East
	MOTOR SERVICE STATIONS—PETROL, ETC.	Plenty Motors., 268 High St Preston	63312	1957	Premise Match	411m	South East
	MOTOR GARAGES & ENGINEERS.	Plenty Motors., 268 High St Preston	53179	1956	Premise Match	411m	South East
	MOTOR SERVICE STATIONS—PETROL, ETC.	Plenty Motors., 268 High St Preston	54021	1956	Premise Match	411m	South East
	MOTOR GARAGES & ENGINEERS.	Plenty Motors., 268 High St Preston	46634	1954	Premise Match	411m	South East
	MOTOR GARAGES & ENGINEERS.	Plenty Motors., 268 High St Preston	40446	1952-53	Premise Match	411m	South East
	MOTOR SERVICE STATIONS-PETROL, ETC.	Plenty Motors., 268 High St Preston	43078	1952-53	Premise Match	411m	South East
	MOTOR GARAGES & ENGINEERS	Plenty Motors Pty Ltd., 268 High St Preston	35823	1951-52	Premise Match	411m	South East
	MOTOR GARAGES & ENGINEERS	Plenty Motors Pty. Ltd., 268 High St., Preston	58406	1950	Premise Match	411m	South East
	MOTOR GARAGES & ENGINEERS.	Plenty Motors Pty. Ltd., 268 High St Preston	28335	1948-49	Premise Match	411m	South East
18	MOTOR SERVICE STATIONS - PETROL, OIL.	Golden Fleece Preston, Cnr High & Wilcox St., 3072	5998	1975-76	Premise Match	413m	North East
	MOTOR SERVICE STATIONS - PETROL, OIL.	Golden Fleece Preston, Cnr. High & Wilcox Sts., 3072	159926	1974	Premise Match	413m	North East
	MOTOR SERVICE STATIONS - PETROL, OIL.	Golden Fleece Preston Cnr High & Wilcox Sts., 3072	64272	1973	Premise Match	413m	North East
	MOTOR SERVICE STATIONS- PETROL, OIL.	Golden Fleece, Preston Cnr High & Wilcox Sts., 3072	51844	1972	Premise Match	413m	North East

Map Id	Business Activity	Premise	Ref No.	Year	Location Confidence	Distance to Property Boundary or Road Intersection	Direction
18	MOTOR SERVICE STATIONS-PETROL, ETC.	Golden Fleece (H. C. SLEIGH LIMITED)., Cnr High & Wilcox Sts., Preston	39058	1971	Premise Match	413m	North East
	MOTOR SERVICE STATIONS, PETROL, ETC.	Golden Fleece., Cnr High & Wilcox Sts., Preston	23960	1969	Premise Match	413m	North East
	MOTOR SERVICE STATIONS, PETROL, ETC.	Golden Fleece (H.C. SLEIGH LIMITED)., Cnr High & Wilcox Sts., Preston	12881	1968-69	Premise Match	413m	North East
	MOTOR SERVICE STATIONS—PETROL, ETC.	Golden Fleece., Cnr. High & Wilcox Sts., Preston	1744	1967	Premise Match	413m	North East
	MOTOR SERVICE STATIONS, PETROL, ETC.	Golden Fleece (H. C. Sleigh Limited)., Cnr High & Wilcox Sts., Preston	58812	1966-67	Premise Match	413m	North East
	MOTOR SERVICE STATIONS, PETROL, ETC.	Golden Fleece., Cnr High & Wilcox Sts., Preston	45276	1966	Premise Match	413m	North East
	MOTOR SERVICE STATIONS-PETROL, ETC.	Golden Fleece (H. C. Sleigh Limited)., Cnr. High & Wilcox Sts., Preston	72240	1965	Premise Match	413m	North East
	MOTOR GARAGES & ENGINEERS	King's Motors., 472-476 High St Preston	29267	1963-64	Premise Match	413m	North East
	MOTOR GARAGE & ENGINEERS	King's Motors., 472-476 High St Preston	21591	1961	Premise Match	413m	North East
	MOTOR SERVICE STATIONS, PETROL, ETC.	King's R. L Motors., 472 High St Preston	24629	1961	Premise Match	413m	North East
	MOTOR GARAGES AND ENGINEERS	King's Motors, 472-476 High St., Preston	1819	1960	Premise Match	413m	North East
	MOTOR SERVICE STATIONS, PETROL, ETC.	King's, R. L., Motors, 472 High St., Preston	1818	1960	Premise Match	413m	North East
	MOTOR GARAGES & ENGINEERS.	King's Motors., 472-476 High St Preston	3666	1959	Premise Match	413m	North East
	MOTOR SERVICE STATIONS PETROL ETC.	King's R. L Motors., 472 High St Preston	7798	1959	Premise Match	413m	North East
	MOTOR GARAGES & ENGINEERS.	King's Motors., 472-476 High St Preston	67526	1958	Premise Match	413m	North East
	MOTOR GARAGES & ENGINEERS.	King's Motors., 472-476 High St Preston	57880	1957	Premise Match	413m	North East
	MOTOR SERVICE STATIONS—PETROL, ETC.	King's R. L Motors., 472 High St Preston	60895	1957	Premise Match	413m	North East
	MOTOR GARAGES & ENGINEERS.	King's Motors., 472-476 High St Preston	50750	1956	Premise Match	413m	North East
	MOTOR SERVICE STATIONS—PETROL, ETC.	King's R. L Motors., 472 High St Preston	53857	1956	Premise Match	413m	North East
	MOTOR GARAGES & ENGINEERS.	King's Motors., 472-476 High St Preston	46454	1954	Premise Match	413m	North East
	MOTOR GARAGES & ENGINEERS.	King's Motors., 472-476 High St Preston	40285	1952-53	Premise Match	413m	North East
	MOTOR SERVICE STATIONS-PETROL, ETC.	King's R. L Motors., 472 High St Preston	42955	1952-53	Premise Match	413m	North East
	MOTOR GARAGES & ENGINEERS	King's Motors., 472-476 High St Preston	35677	1951-52	Premise Match	413m	North East
	MOTOR GARAGES & ENGINEERS	King's Motors, 472-476 High St., Preston	58265	1950	Premise Match	413m	North East
	MOTOR GARAGES & ENGINEERS.	King's Motors., 472-476 High St Preston	28204	1948-49	Premise Match	413m	North East
19	MOTOR GARAGES AND SERVICE STATIONS.	Caltex Preston Service Station, 250 High St., Preston. 3072	26454	1992	Premise Match	454m	South East
	Motor Garages & Service Stations	Caltex Preston Service Station, 250 High St., Preston. 3072	141572	1991	Premise Match	454m	South East

Map Id	Business Activity	Premise	Ref No.	Year	Location Confidence	Distance to Property Boundary or Road Intersection	Direction
19	MOTOR GARAGES & SERVICE STATIONS.	Caltex Preston Service Station, 250 High St., Preston. 3072.	20697	1990	Premise Match	454m	South East
	MOTOR GARAGES & SERVICE STATIONS	Caltex Preston Service Station, 250 High St., Preston. 3072.	11764	1989	Premise Match	454m	South East
	MOTOR GARAGES & SERVICE STATIONS.	Caltex Preston Service Station, 250 High St Preston. 3072.	2426	1988	Premise Match	454m	South East
	MOTOR GARAGES & SERVICE STATIONS.	Caltex Preston Service Station., 250 High St., Preston. 3072.	61371	1986	Premise Match	454m	South East
	MOTOR' GARAGES &/OR ENGINEERS &/OR SERVICE STATIONS.	Caltex Preston Service Station., 250 High St., Preston.3072	43964	1984	Premise Match	454m	South East
	MOTOR GARAGES &/OR ENGINEERS &/OR SERVICE STATIONS.	Caltex Preston Service Station, 250 High St., Preston 3072	42057	1982	Premise Match	454m	South East
	MOTOR GARAGES &/OR ENGINEERS &/OR SERVICE STATIONS.	Caltex Oil Preston, 250 High St., Preston.	888	1980	Premise Match	454m	South East
	MOTOR GARAGES &/OR ENGINEERS &/OR SERVICE STATIONS.	Caltex Oil Preston, 250 High St., Preston 3072	33231	1979	Premise Match	454m	South East
	MOTOR GARAGES &/OR ENGINEERS &/OR SERVICE STATIONS.	Caltex Oil Preston, 250 High St., Preston 3072	23435	1978	Premise Match	454m	South East
	MOTOR GARAGES&/OR ENGINEERS &/OR SERVICE STATIONS.	Caltex Oil Preston., 250 High St., Preston.3072	25180	1977	Premise Match	454m	South East
	MOTOR GARAGES &/OR ENGINEERS &/OR SERVICE STATIONS.	Caltex Oil Preston., 250 High St., Preston 3072	14131	1976	Premise Match	454m	South East
	MOTOR SERVICE STATIONS - PETROL, OIL.	Caltex Oil Preston, 250 High St., 3072	4632	1975-76	Premise Match	454m	South East
	MOTOR SERVICE STATIONS - PETROL, OIL.	Les King's Service Station, 250 High St., Preston 3072	9223	1975-76	Premise Match	454m	South East
	MOTOR SERVICE STATIONS - PETROL, OIL.	Caltex Oil Preston, 250 High St., 3072	159591	1974	Premise Match	454m	South East
	MOTOR SERVICE STATIONS - PETROL, OIL.	Les King's Service Station, 250 High St., Preston., 3094	160079	1974	Premise Match	454m	South East
	MOTOR SERVICE STATIONS - PETROL, OIL.	Caltex Oil Preston 250 High St., 3072	59873	1973	Premise Match	454m	South East
	MOTOR SERVICE STATIONS - PETROL, OIL.	Les King's Service Station, 250 High St., Preston 3072	64424	1973	Premise Match	454m	South East
	MOTOR SERVICE STATIONS- PETROL, OIL.	Caltex Oil Preston 250 High St., 3072	51510	1972	Premise Match	454m	South East
	MOTOR SERVICE STATIONS- PETROL, OIL.	Les King's Service Station, 250 High St., Preston 3072	51997	1972	Premise Match	454m	South East
	MOTOR SERVICE STATIONS-PETROL, ETC.	Caltex Oil (Australia) Pty. Limited., 250 High St., Preston	38726	1971	Premise Match	454m	South East
	MOTOR SERVICE STATIONS-PETROL, ETC.	Les King's Service Station., 250 High St Preston	39214	1971	Premise Match	454m	South East
	MOTOR SERVICE STATIONS, PETROL, ETC.	Caltex Oil (Australia) Pty. Limited., 250 High St., Preston	23630	1969	Premise Match	454m	South East

Map Id	Business Activity	Premise	Ref No.	Year	Location Confidence	Distance to Property Boundary or Road Intersection	Direction
19	MOTOR SERVICE STATIONS, PETROL, ETC.	Les King's Service Station., 250 High St Preston	24115	1969	Premise Match	454m	South East
	MOTOR SERVICE STATIONS, PETROL, ETC.	Caltex Oil (Australia) Pty. Limited., 250 High St., Preston	12548	1968-69	Premise Match	454m	South East
	MOTOR SERVICE STATIONS, PETROL, ETC.	Les King's Service Station., 250 High St Preston	13035	1968-69	Premise Match	454m	South East
	MOTOR SERVICE STATIONS, PETROL, ETC.	Caltex. (Australia) Pty. Limited., 250 High St., Preston	1491	1967	Premise Match	454m	South East
	MOTOR SERVICE STATIONS--PETROL, ETC.	Les King's Service Station., 250 High St Preston	1902	1967	Premise Match	454m	South East
	MOTOR SERVICE STATIONS, PETROL, ETC.	Caltex Oil (Australia) Pty. Limited., 250 High St., Preston	58478	1966-67	Premise Match	454m	South East
	MOTOR SERVICE STATIONS, PETROL, ETC.	Les King's Service Station, 250 High St., Preston	62017	1966-67	Premise Match	454m	South East
	MOTOR SERVICE STATIONS, PETROL, ETC.	Caltex Oil (Australia) Pty. Limited., 250 High St., Preston	44957	1966	Premise Match	454m	South East
	MOTOR SERVICE STATIONS, PETROL, ETC.	Les King's Service Station., 250 High St Preston	45434	1966	Premise Match	454m	South East
	MOTOR SERVICE STATIONS, PETROL, ETC.	Caltex Oil (Australia) Pty. Limited., 250 High St., Preston	71926	1965	Premise Match	454m	South East
	MOTOR SERVICE STATIONS-PETROL, ETC.	Les King's Service Station., 250 High St., Preston	72396	1965	Premise Match	454m	South East
	MOTOR SERVICE STATIONS, PETROL, ETC.	King's Les Service Station., 250 High St Preston	34193	1963-64	Premise Match	454m	South East
20	MOTOR GARAGES & ENGINEERS	Leith L., 273 High St Preston	29293	1963-64	Premise Match	454m	South East
	MOTOR GARAGE & ENGINEERS	Leith L., 273 High St Preston	21620	1961	Premise Match	454m	South East
	MOTOR GARAGES AND ENGINEERS	Leith, L., 273 High St., Preston	1834	1960	Premise Match	454m	South East
	MOTOR GARAGES & ENGINEERS.	Leith L., 273 High St Preston	3692	1959	Premise Match	454m	South East
	MOTOR GARAGES & ENGINEERS.	Leith L., 273 High St Preston	67552	1958	Premise Match	454m	South East
	MOTOR GARAGES & ENGINEERS.	Leith L., 273 High St Preston	57904	1957	Premise Match	454m	South East
	MOTOR GARAGES & ENGINEERS.	Leith L., 273 High St Preston	50773	1956	Premise Match	454m	South East

Business Directory Content reproduced with permission of UBD and Hardie Grant Media Pty Ltd DD 01/08/2018 and Sands & McDougall's Directory of Victoria (Digitised by State Library Victoria)


Dry Cleaners, Motor Garages & Service Stations Road or Area Matches

Dry Cleaners, Motor Garages & Service Stations from Sands & McDougall's Directories (1925, 1945) and UBD Business Directories (1948-1992), mapped to a road or an area within the dataset buffer. As spatial coverage varies between directory editions, this table may not include every year in the dataset. Records are mapped to the road when a building number is not supplied, cannot be found, or the road has been renumbered since the directory was published.


Map Id	Business Activity	Premise	Ref No.	Year	Location Confidence	Distance to Road Corridor or Area
21	MOTOR GARAGES &/OR ENGINEERS &/OR SERVICE STATIONS.	Amoco Australia Pty. Ltd., Murray Rd., Preston 3072	13313	1976	Road Match	0m
	MOTOR GARAGES &/OR ENGINEERS &/OR SERVICE STATIONS.	B.P. Preston., Murray Rd., Preston 3072	13550	1976	Road Match	0m
	MOTOR GARAGES &/OR ENGINEERS &/OR SERVICE STATIONS.	Shell Oil Preston., Murray Dr., Preston 3072	22435	1976	Road Match	0m
	MOTOR SERVICE STATIONS - PETROL, OIL.	Amoco Australia Pty. Ltd., Murray Rd., Preston 3072	788	1975-76	Road Match	0m
	MOTOR SERVICE STATIONS - PETROL, OIL.	Amoco Australia Pty. Ltd., Murray Rd., Preston., 3072	158810	1974	Road Match	0m
	MOTOR SERVICE STATIONS - PETROL, OIL.	Amoco Australia Pty. Ltd., Murray Rd., Preston 3072	59094	1973	Road Match	0m
	MOTOR SERVICE STATIONS- PETROL, OIL.	Amoco Australia Pty. Ltd., Murray Rd., Preston 3072	48006	1972	Road Match	0m
	MOTOR SERVICE STATIONS-PETROL, ETC.	Amoco Australia Pty. Ltd., Murray Rd., Preston	34934	1971	Road Match	0m
22	MOTOR GARAGES &/OR ENGINEERS &/OR SERVICE STATIONS	Shell Oil Regent., Spring St.,Regent.3073	41278	1977	Road Match	45m
23	MOTOR GARAGES &/OR ENGINEERS &/OR SERVICE STATIONS.	Shell Oil Preston, High St., Preston.	1860	1980	Road Match	281m
	MOTOR GARAGES &/OR ENGINEERS &/OR SERVICE STATIONS.	Shell Oil Preston, High St., Preston. 3072	36935	1979	Road Match	281m
	MOTOR GARAGES &/OR ENGINEERS &/OR SERVICE STATIONS.	Total Oil Products Preston, High St., Preston 3072	37047	1979	Road Match	281m
	MOTOR GARAGES &/OR ENGINEERS &/OR SERVICE STATIONS.	Golden Fleece Preston, High St., Preston 3072	26749	1978	Road Match	281m
	MOTOR GARAGES &/OR ENGINEERS &/OR SERVICE STATIONS.	Shell Oil Preston, High St., Preston 3072	27233	1978	Road Match	281m
	MOTOR GARAGES &/OR ENGINEERS &/OR SERVICE STATIONS.	Totaloil Products Preston, High St., Preston 3072	27346	1978	Road Match	281m
	MOTOR GARAGES&/OR ENGINEERS &/OR SERVICE STATIONS.	Golden Fleece Preston., High St., Preston.3072	25455	1977	Road Match	281m
	MOTOR GARAGES &/OR ENGINEERS &/OR SERVICE STATIONS	Shen Oil Preston., High St., Preston. 3072	41273	1977	Road Match	281m
	MOTOR GARAGES &/OR ENGINEERS &/OR SERVICE STATIONS	Total Oil Products Preston., High St., Preston.3072	25981	1977	Road Match	281m
	MOTOR GARAGES &/OR ENGINEERS &/OR SERVICE STATIONS.	Golden Fleece Preston., High St., Preston 3072	18598	1976	Road Match	281m
	MOTOR GARAGES &/OR ENGINEERS &/OR SERVICE STATIONS.	Total Oil Products Preston., High St., Preston 3072	22627	1976	Road Match	281m
	MOTOR GARAGES	Plenty Motors Pty Ltd . High St Pres.	366865	1925	Road Match	281m

Map Id	Business Activity	Premise	Ref No.	Year	Location Confidence	Distance to Road Corridor or Area
24	MOTOR GARAGES &/OR ENGINEERS &/OR SERVICE STATIONS.	Caltex Oil Preston., Gower St., Preston 3072	14130	1976	Road Match	315m
	MOTOR GARAGES &/OR ENGINEERS &/OR SERVICE STATIONS.	Shell Oil Preston., Gower St., Preston 3072	19387	1976	Road Match	315m

Business Directory Content reproduced with permission of UBD and Hardie Grant Media Pty Ltd DD 01/08/2018 and Sands & McDougall's Directory of Victoria (Digitised by State Library Victoria)








Scale: 0 25 50 75 100 Meters	Data Source Aerial Imagery: © Aerometrex Pty Ltd	Coordinate System: GDA 1994 MGA Zone 55	Date: 28 January 2022
------------------------------------	---	--	-----------------------



Scale: 0 25 50 75 100 Meters	Data Source Aerial Imagery: © Aerometrex Pty Ltd	Coordinate System: GDA 1994 MGA Zone 55	Date: 28 January 2022
------------------------------------	---	--	-----------------------




Scale: 0 25 50 75 100 Meters	Data Source Aerial Imagery: © Department of Environment, Land, Water and Planning (Vicmap Topographic Mapping Program)	Coordinate System: GDA 1994 MGA Zone 55	Date: 27 January 2022
------------------------------------	--	--	-----------------------



Scale: 0 25 50 75 100 Meters	Data Source Aerial Imagery: © Department of Environment, Land, Water and Planning (Vicmap Topographic Mapping Program)	Coordinate System: GDA 1994 MGA Zone 55	Date: 27 January 2022
------------------------------------	--	--	-----------------------







<p>Scale:</p> <p>0 25 50 75 100</p> <p>Meters</p>	<p>Data Source Aerial Imagery: © Department of Environment, Land, Water and Planning (Vicmap Topographic Mapping Program)</p>	<p>Coordinate System: GDA 1994 MGA Zone 55</p>	<p>Date: 27 January 2022</p>
---	---	--	------------------------------



Scale: 0 25 50 75 100 Meters	Data Source Aerial Imagery: © Department of Environment, Land, Water and Planning (Vicmap Topographic Mapping Program)	Coordinate System: GDA 1994 MGA Zone 55	Date: 27 January 2022
------------------------------------	--	--	-----------------------



<p>Scale:</p> <p>0 25 50 75 100</p> <p>Meters</p>	<p>Data Source Aerial Imagery:</p> <p>© Department of Environment, Land, Water and Planning</p> <p>(Vicmap Topographic Mapping Program)</p>	<p>Coordinate System:</p> <p>GDA 1994 MGA Zone 55</p>	<p>Date: 27 January 2022</p>
---	---	---	------------------------------



Scale: 0 25 50 75 100 Meters	Data Source Aerial Imagery: © Department of Environment, Land, Water and Planning (Vicmap Topographic Mapping Program)	Coordinate System: GDA 1994 MGA Zone 55	Date: 27 January 2022
------------------------------------	--	--	-----------------------



Scale: 0 25 50 75 100 Meters	Data Source Aerial Imagery: © Department of Environment, Land, Water and Planning (Vicmap Topographic Mapping Program)	Coordinate System: GDA 1994 MGA Zone 55	Date: 27 January 2022
------------------------------------	--	--	-----------------------



Scale: 0 25 50 75 100 Meters	Data Source Aerial Imagery: © Department of Environment, Land, Water and Planning (Vicmap Topographic Mapping Program)	Coordinate System: GDA 1994 MGA Zone 55	Date: 27 January 2022
------------------------------------	--	--	-----------------------

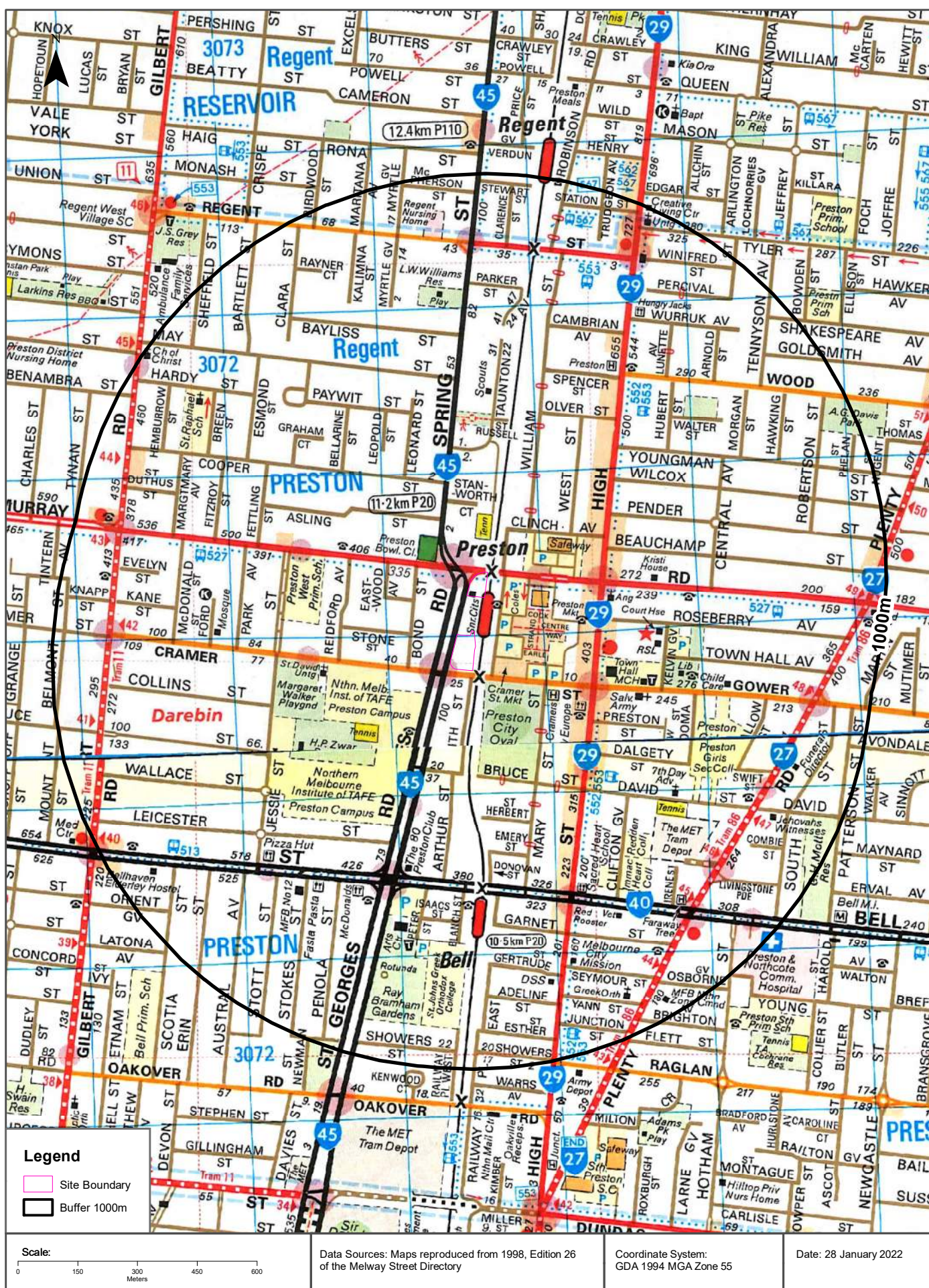
Historical Map 2009

Preston Market, Preston, VIC 3072



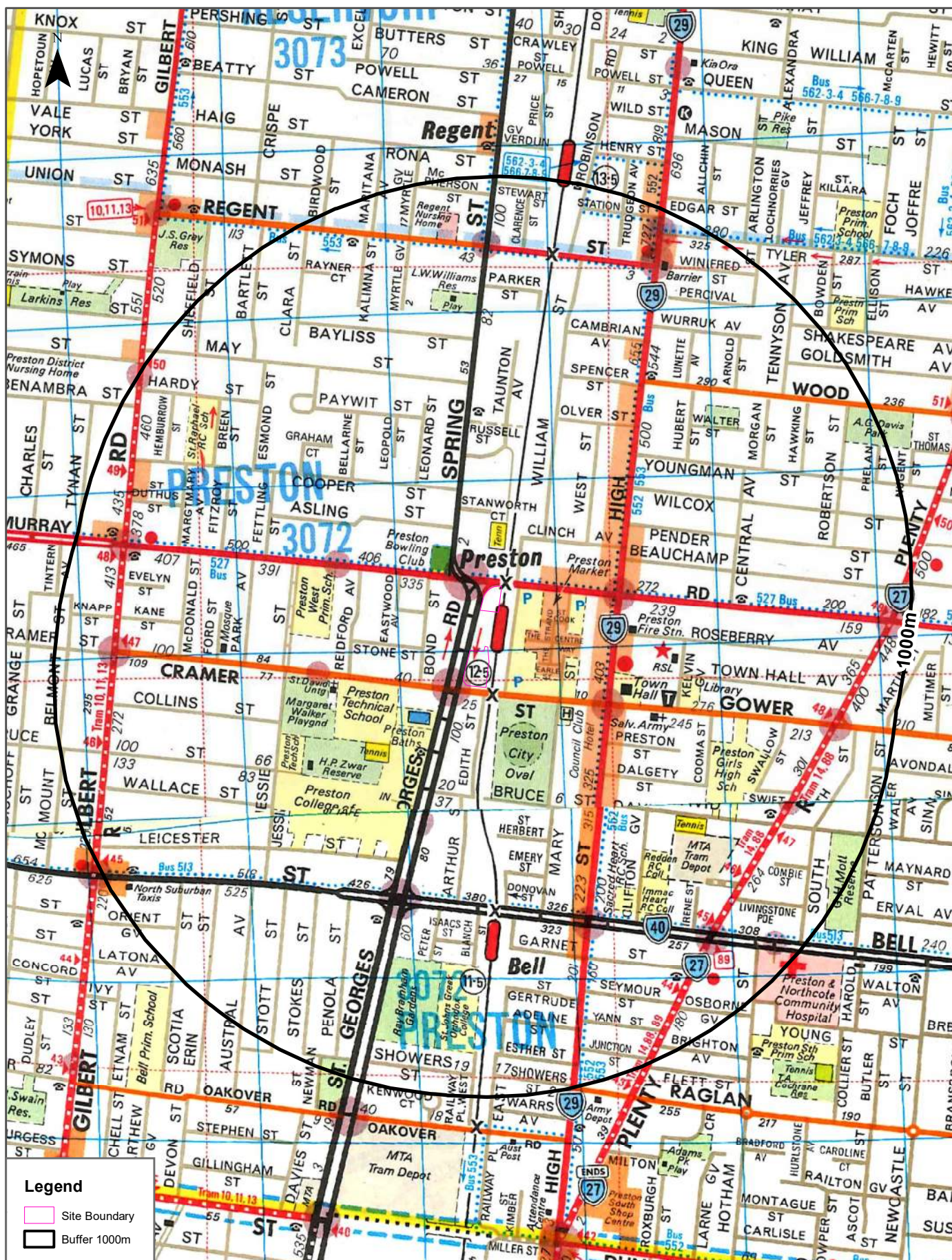
Historical Map 1998

Preston Market, Preston, VIC 3072



Historical Map 1986


Preston Market, Preston, VIC 3072



Legend

- Site Boundary
- Buffer 1000m

Scale:

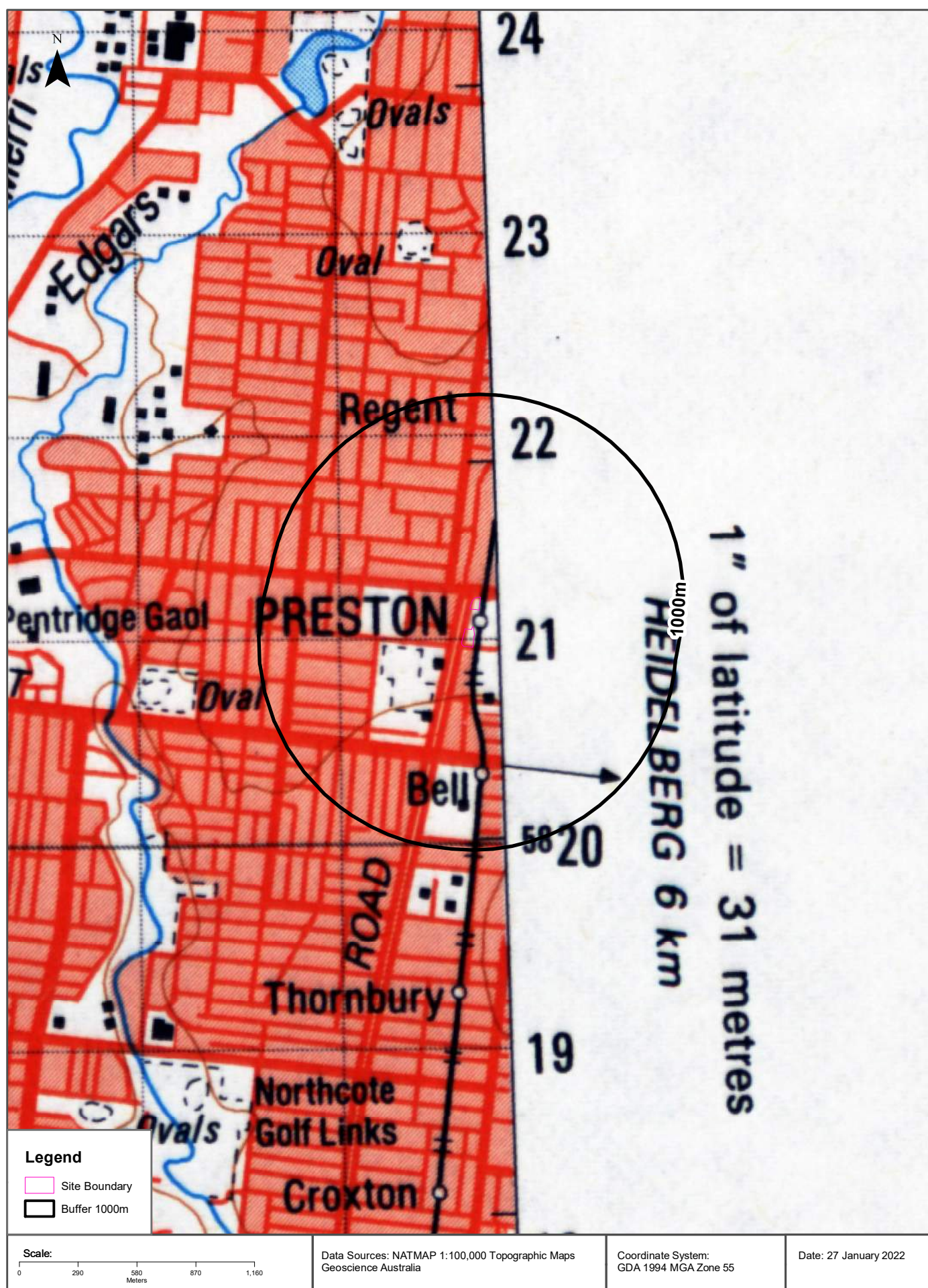


Data Sources: Maps reproduced from 1986, Edition 16 of the Melway Street Directory

Coordinate System:
GDA 1994 MGA Zone 55

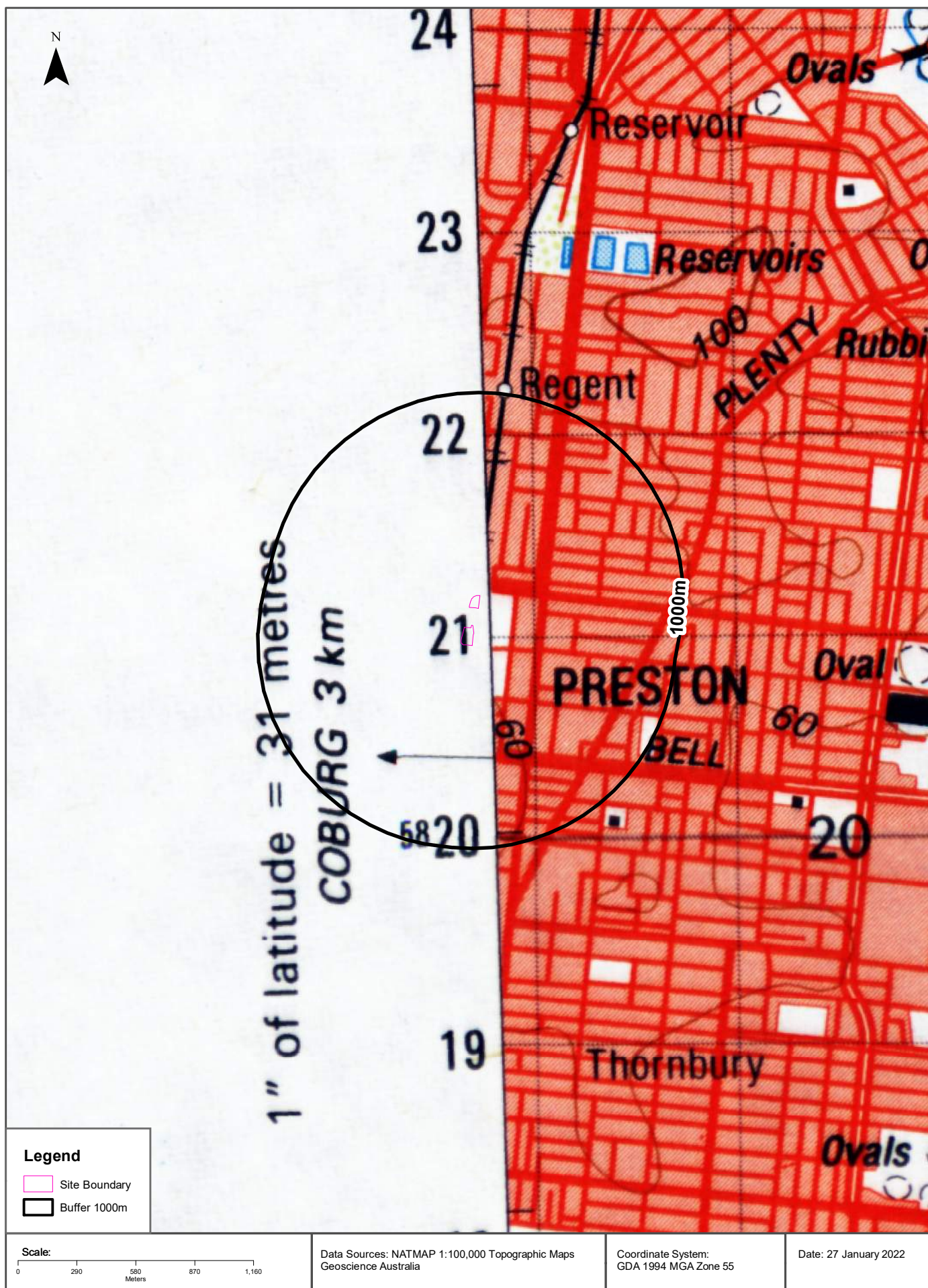
Date: 28 January 2022

Preston Market, Preston, VIC 3072



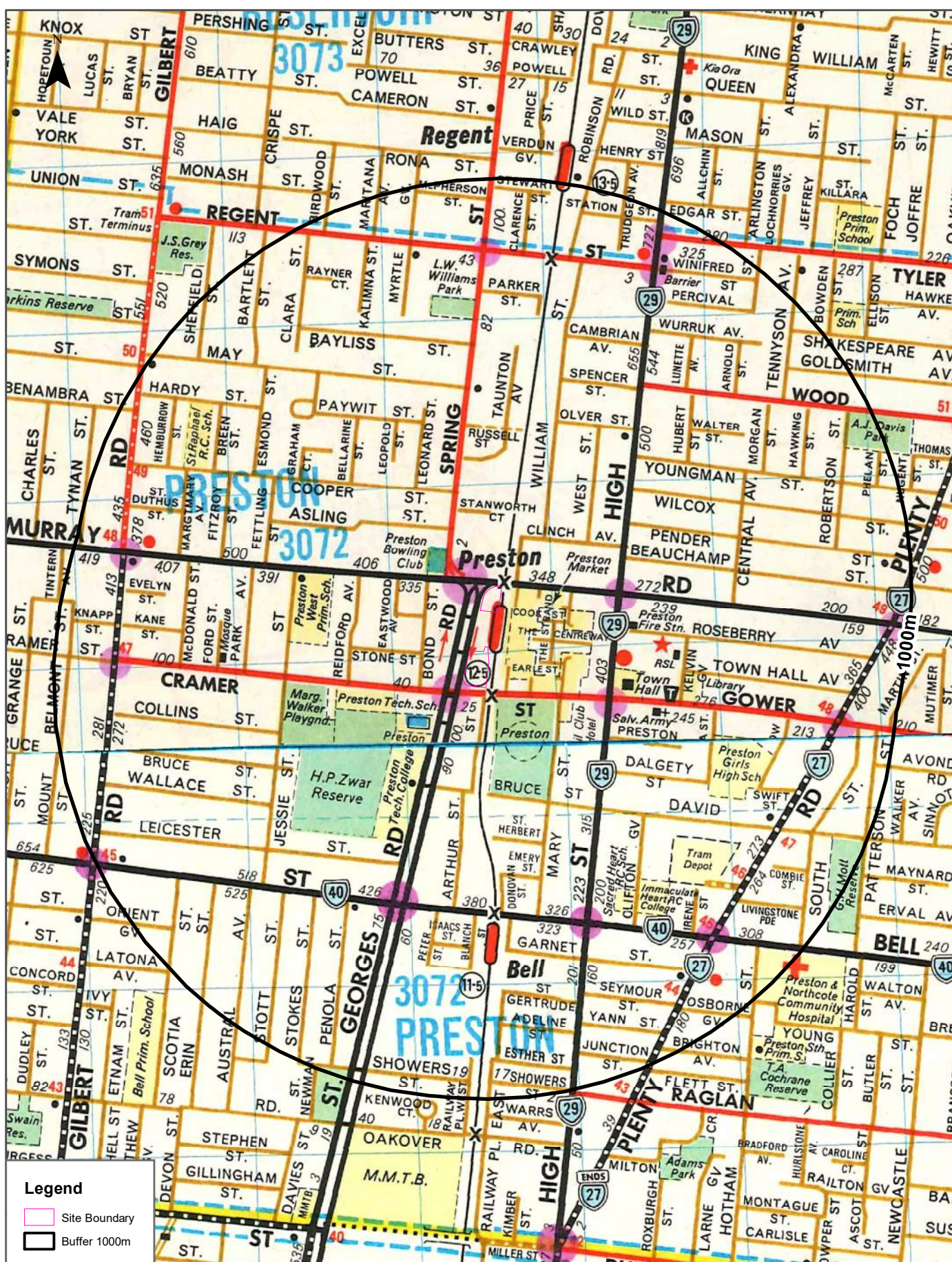
Historical Map 1982

Preston Market, Preston, VIC 3072



Historical Map 1978

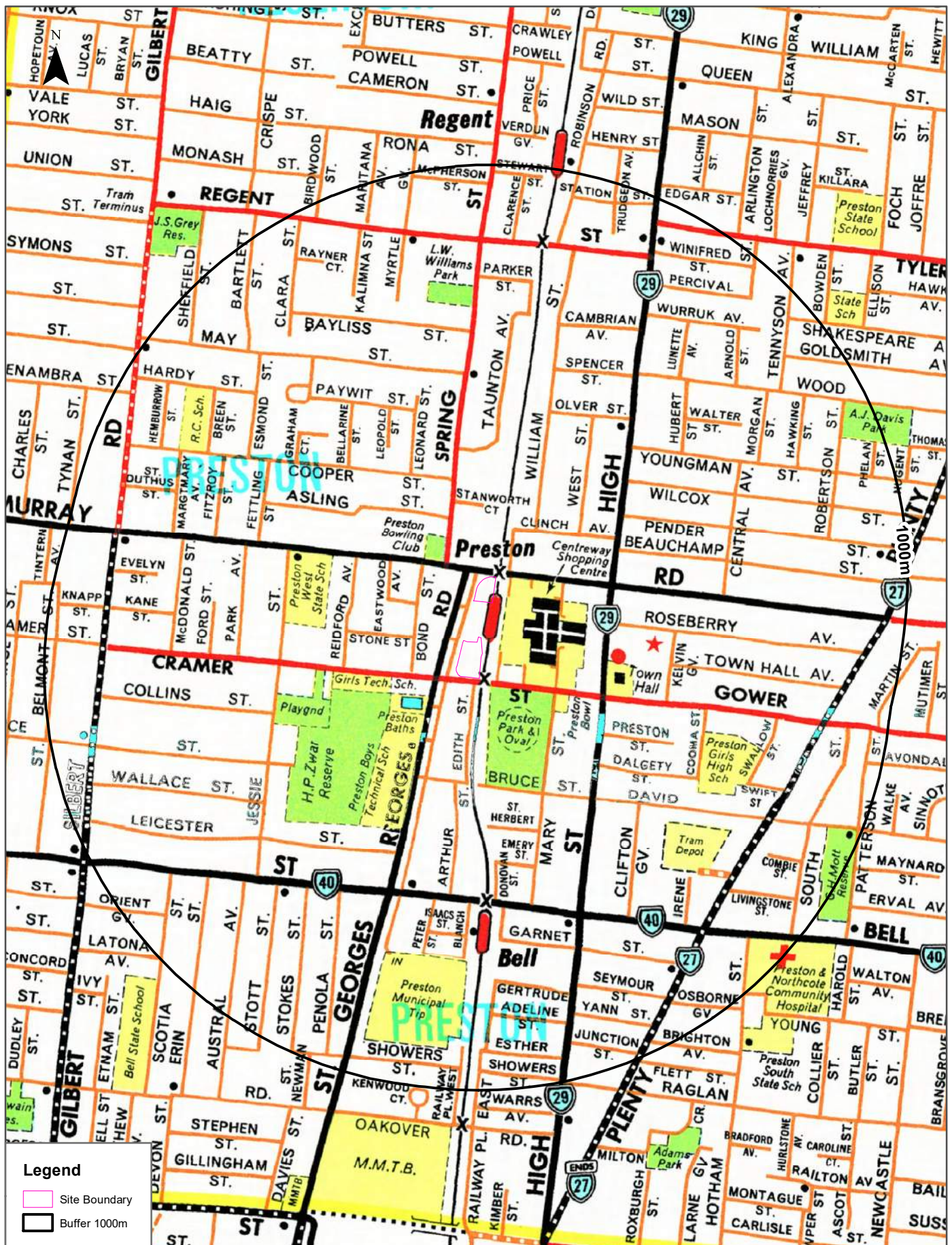
Preston Market, Preston, VIC 3072



<p>Legend</p> <ul style="list-style-type: none"> Site Boundary Buffer 1000m <p>Scale:</p> <p>0 150 300 450 600 Meters</p>	<p>Data Sources: Maps reproduced from 1978, Edition 11 of the Melway Street Directory</p>	<p>Coordinate System: GDA 1994 MGA Zone 55</p>	<p>Date: 28 January 2022</p>
---	---	--	------------------------------

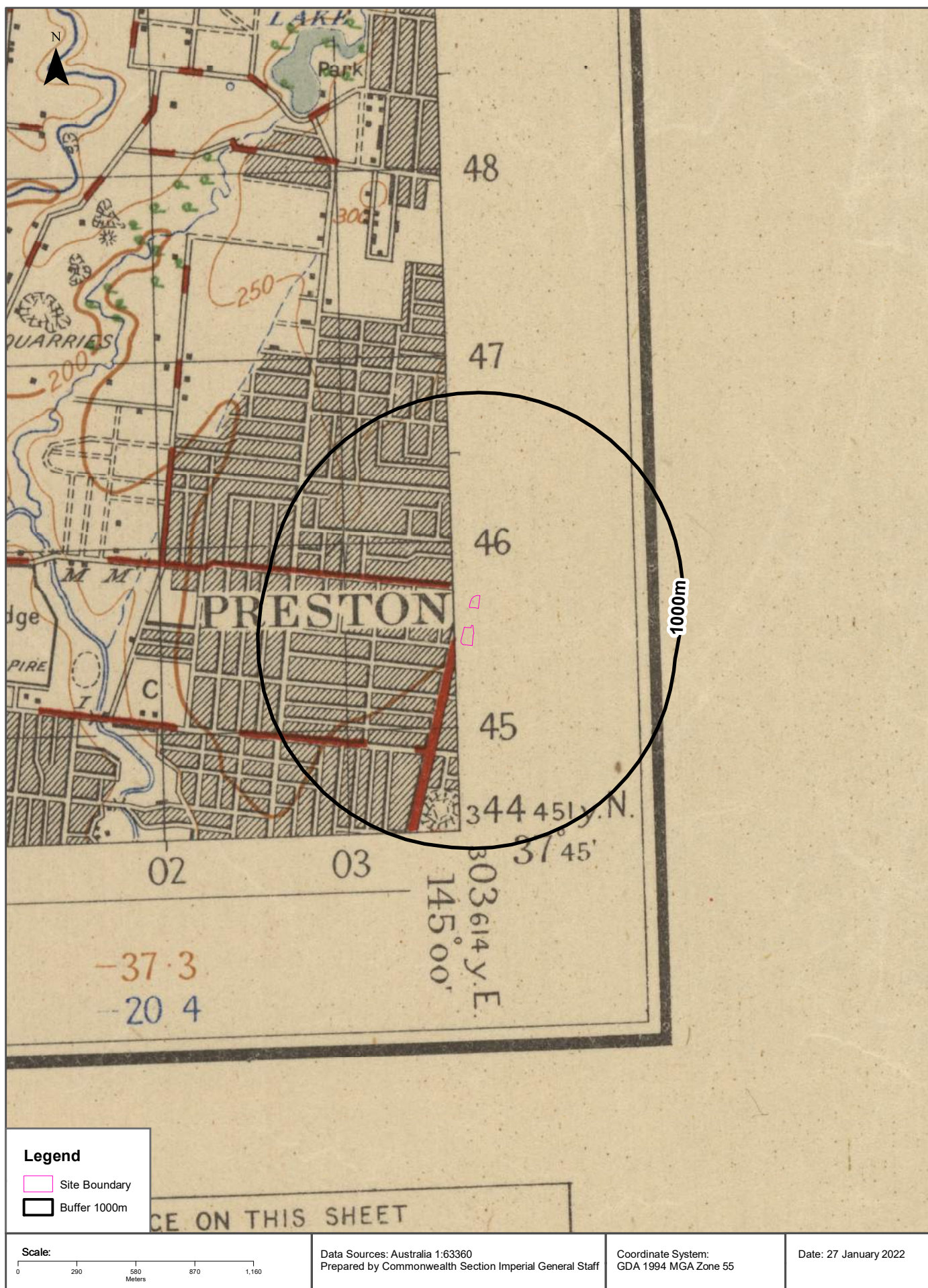
Historical Map 1966

Preston Market, Preston, VIC 3072



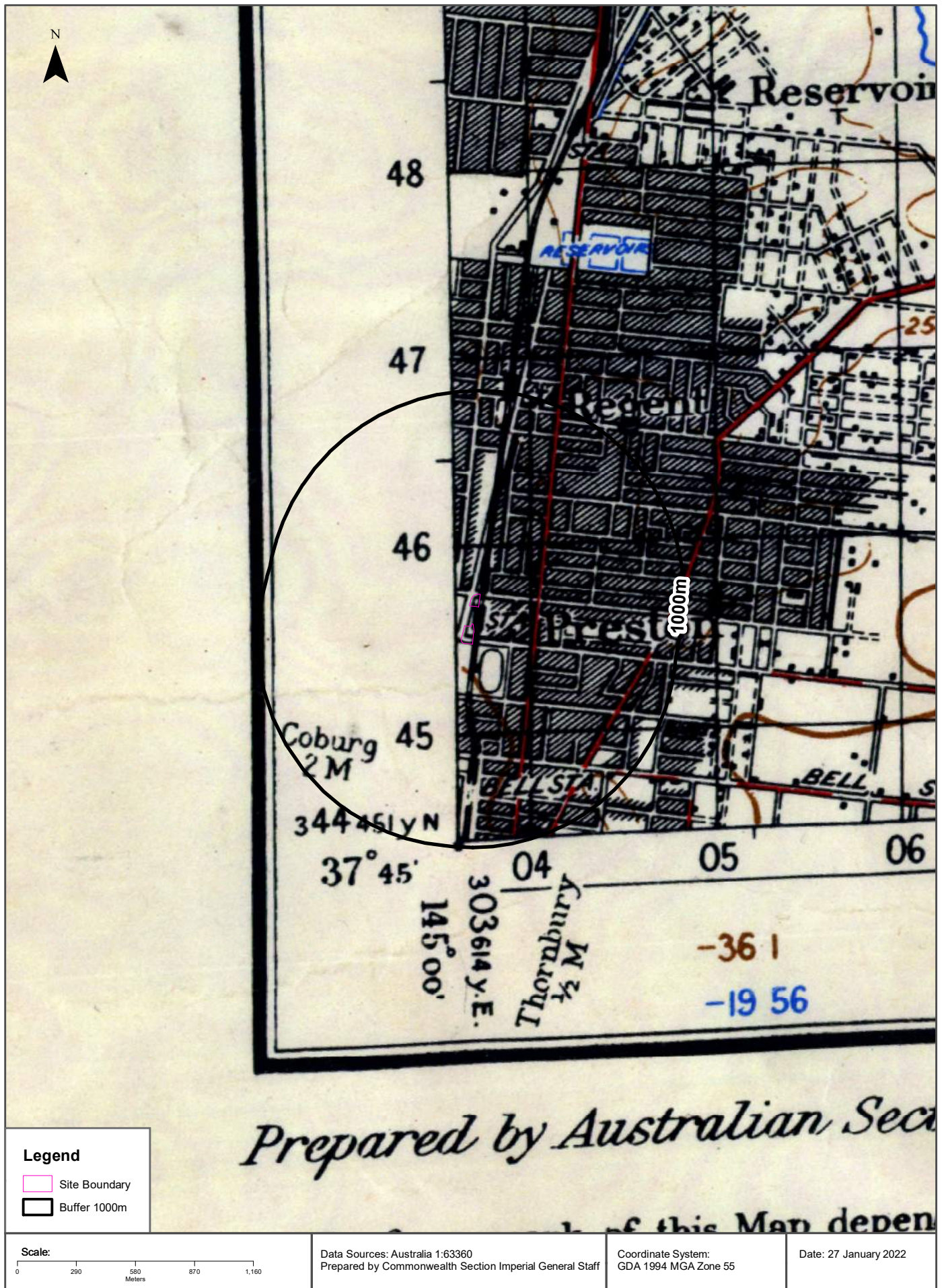
Historical Map c.1938

Preston Market, Preston, VIC 3072



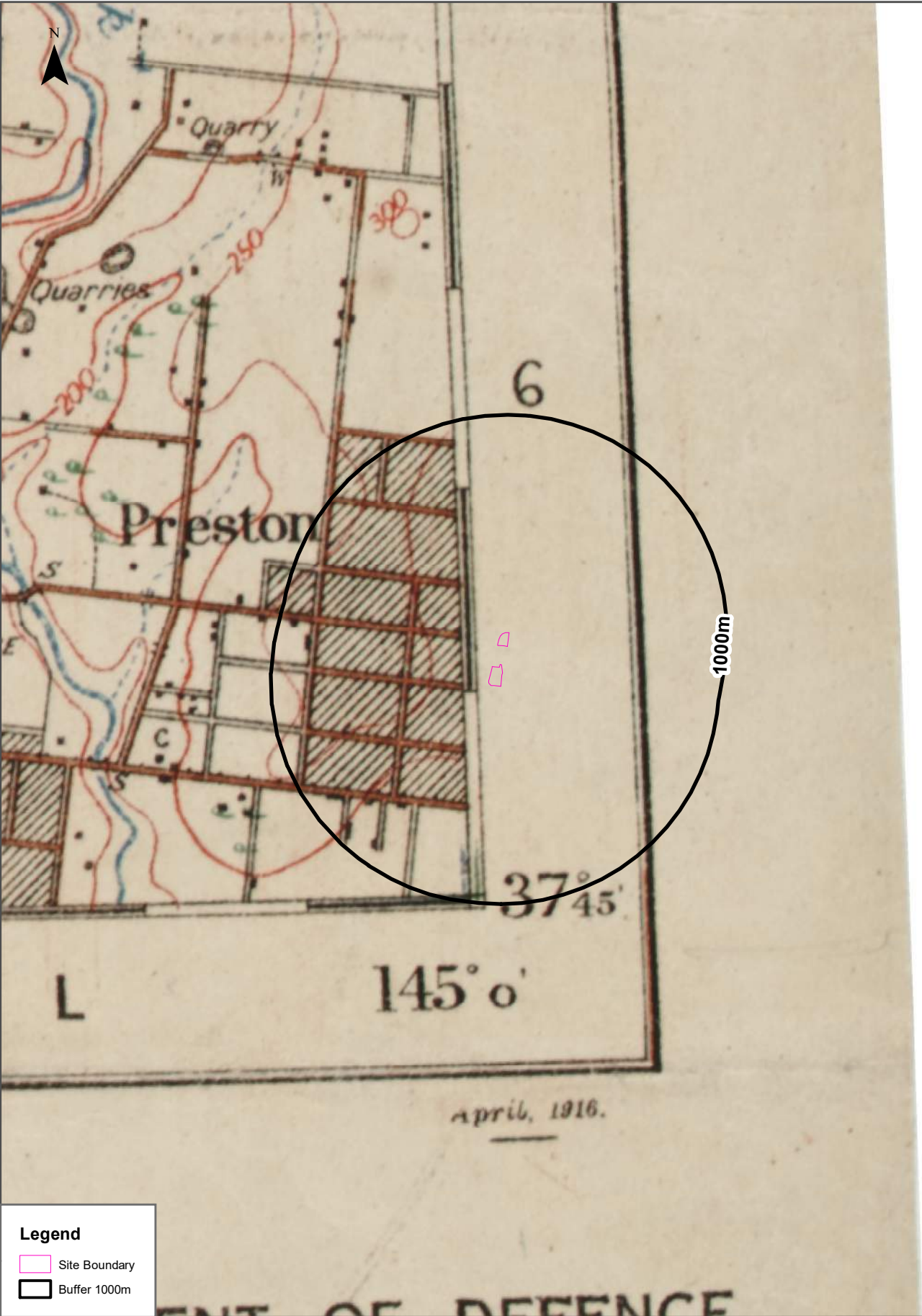
Historical Map c.1930

Preston Market, Preston, VIC 3072





Historical Map c.1916

Preston Market, Preston, VIC 3072



Legend

 Site Boundary

 Buffer 1000m

Scale:

0 290 580 870 1,160

Meters

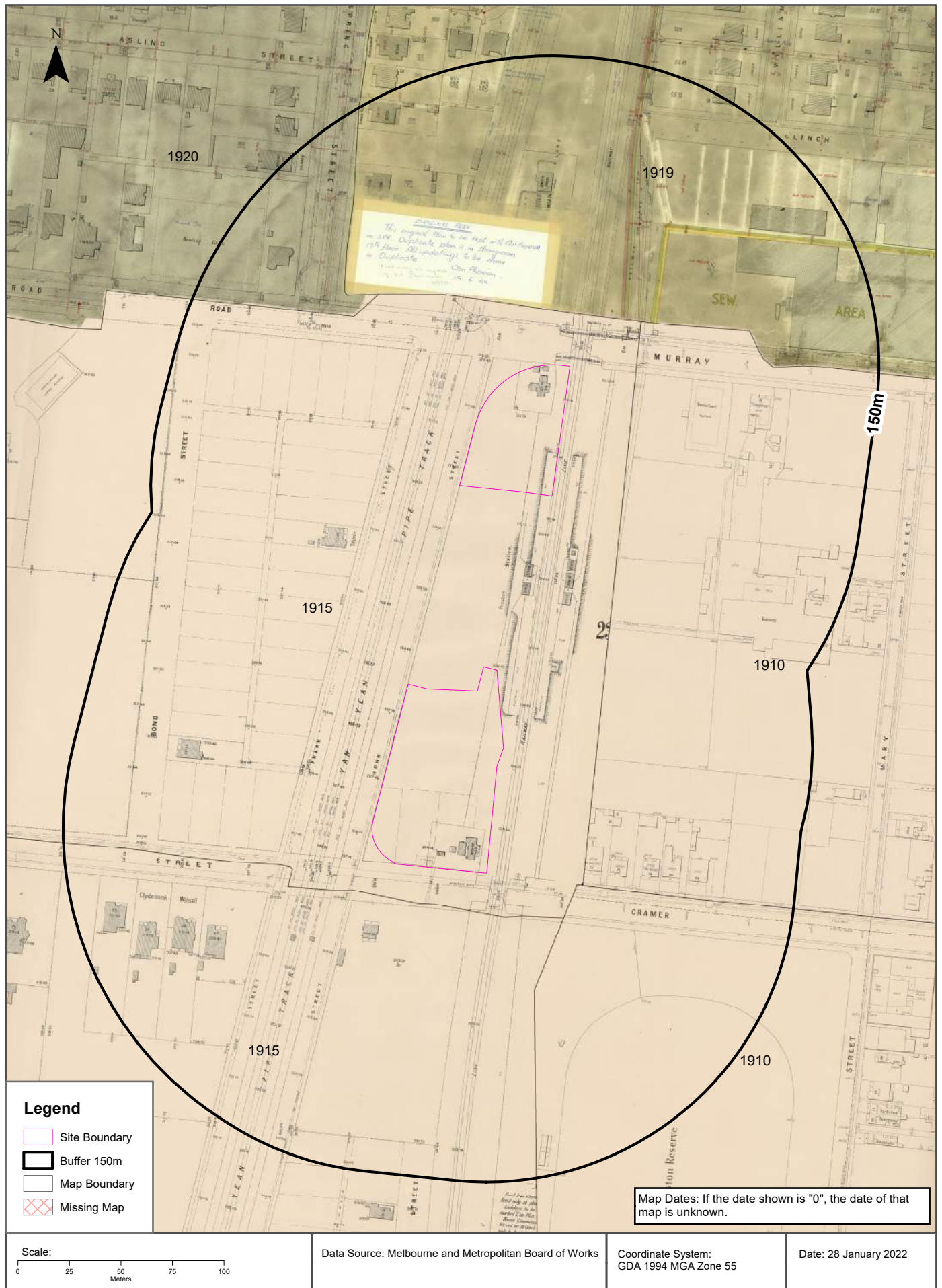
Data Sources: Australia 1:63360
Prepared by Commonwealth Section Imperial General Staff

Coordinate System:
GDA 1994 MGA Zone 55

Date: 27 January 2022

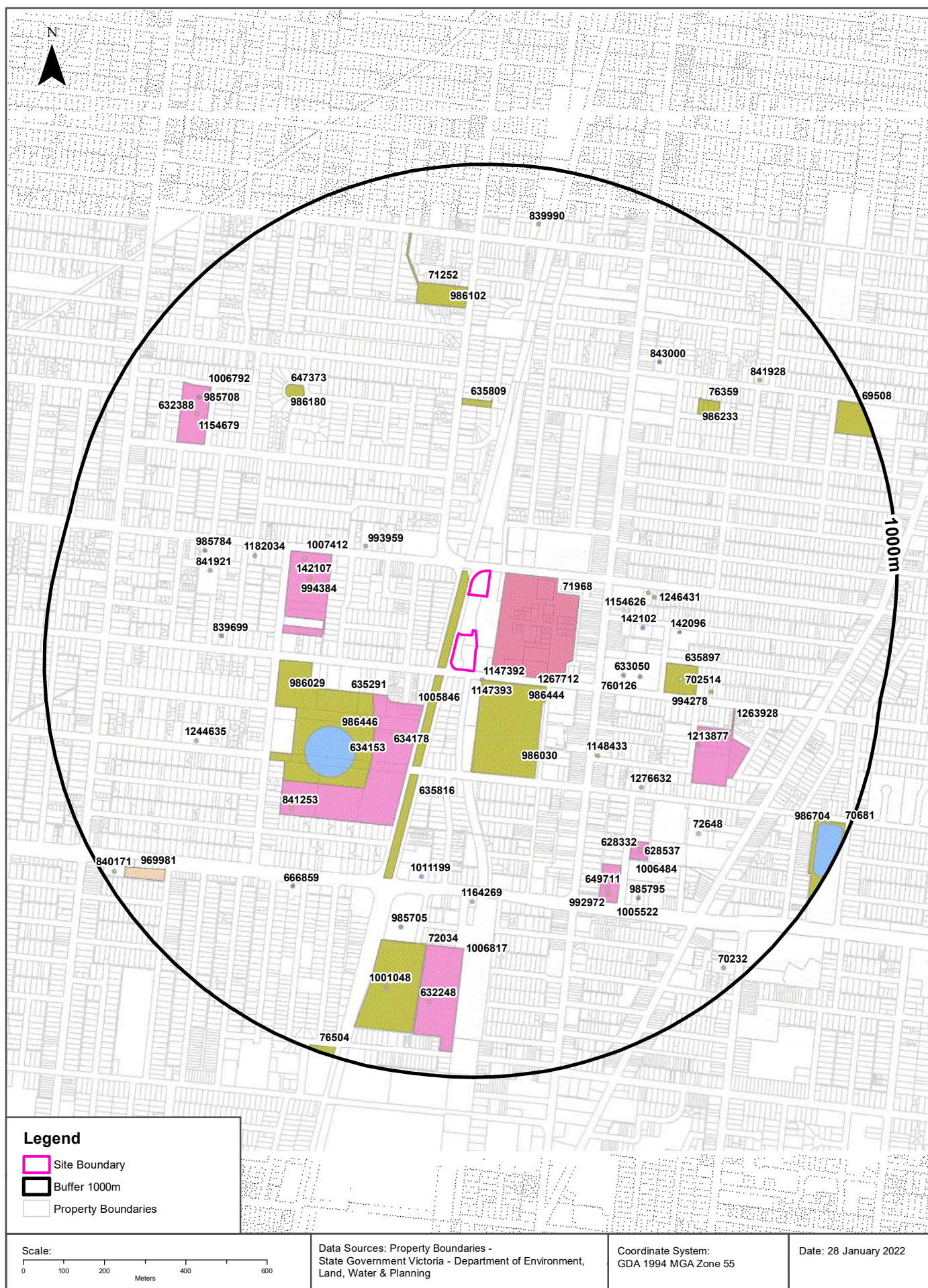
Historical Map 1910 - 1920

Preston Market, Preston, VIC 3072



Features of Interest

Preston Market, Preston, VIC 3072



Features of Interest

Preston Market, Preston, VIC 3072

Features of Interest

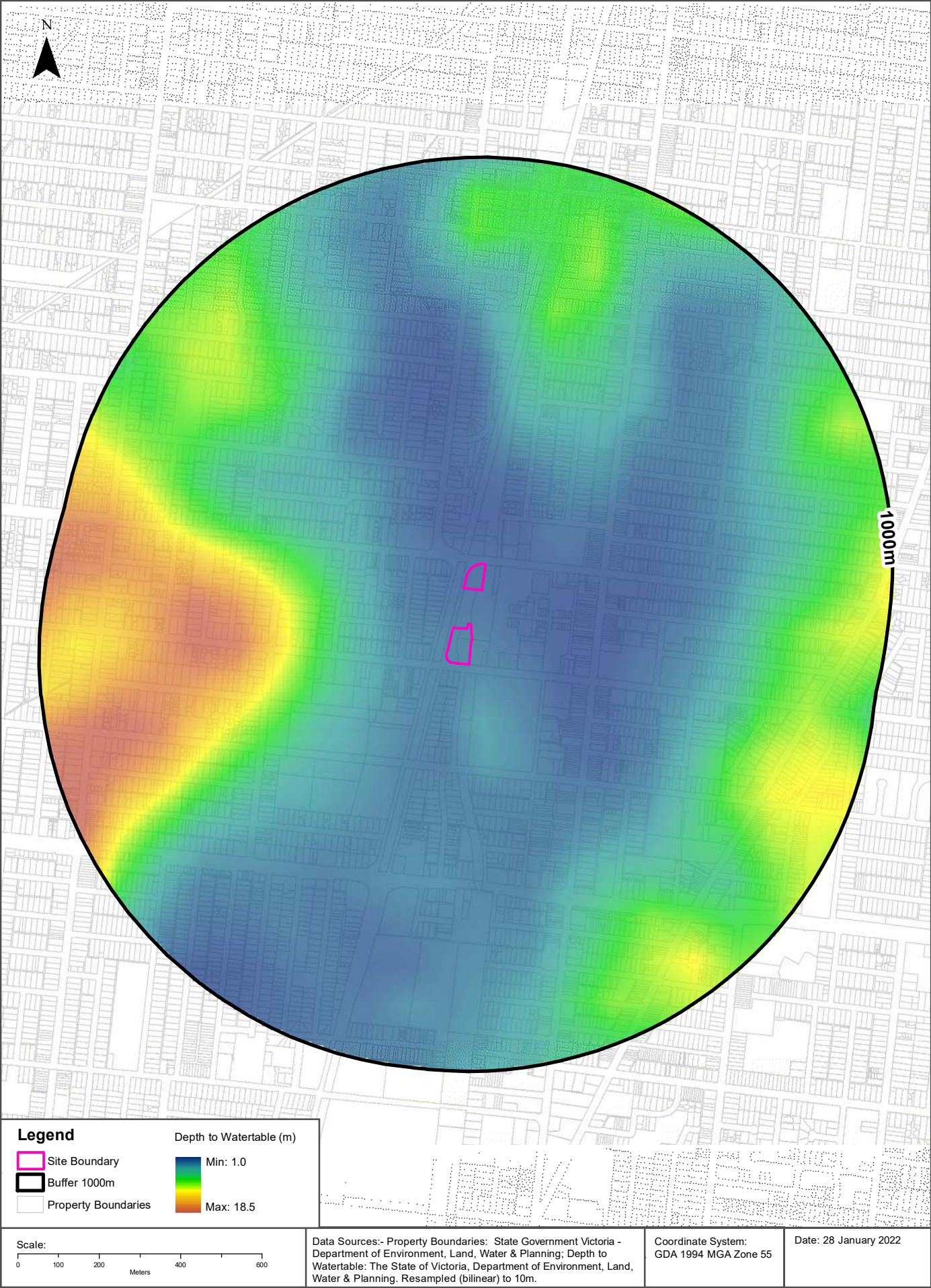
Features of Interest within the dataset buffer:

Feature Id	Feature Type	Feature Sub Type	Name	Distance	Direction
635816	reserve	park	St Georges Road Linear Reserve	10m	South West
1147392	education centre	secondary school	Seda College (Victoria) - Afl- Preston	24m	South
1147393	education centre	secondary school	Seda College (Victoria)	24m	South
1267712	reserve	park	Preston City Oval	28m	South
71968	commercial facility	shopping centre	Preston Market	36m	East
986444	sport facility	sports ground		99m	South
1005846	education centre	education complex		119m	South West
635291	reserve	park	H P Zwar Reserve	207m	South West
634153	education centre	tertiary institution	Melbourne Polytechnic	230m	South West
634178	education centre	tertiary institution	Melbourne Polytechnic - Preston Campus	230m	South West
986030	recreational resource	playground		264m	South East
993959	care facility	child care	Guardian Childcare Education Preston	271m	North West
986446	sport facility	sports ground		305m	South West
1007412	education centre	education complex		321m	West
633050	community venue	hall	Preston Town Hall	361m	East
1148433	care facility	child care	Muna Family Day Care	363m	South East
986029	recreational resource	playground		377m	West
142102	admin facility	law court	Preston Magistrates Court	385m	East
994384	care facility	child care	Preston West Primary School Bascp	385m	West
1154626	care facility	child care	Happy Hubbub	386m	East
760126	admin facility	municipal office	Darebin City Council	401m	East
1246431	care facility	child care	Inspire Early Learning Journey Preston	402m	East
635809	reserve	park	Spring Street Reserve	403m	North
142107	education centre	primary school	Preston West Primary School	408m	North West
635897	reserve	park	Town Hall Reserve	467m	East
142096	emergency facility	police station	Preston Police Station	475m	East
1276632	care facility	child care	Goodstart Early Learning Preston - Dalgety Street	496m	South East
702514	cultural centre	library	Preston Library	500m	East
1011199	recreational resource	club house	Darebin Rsl	512m	South
841253	care facility	child care	Nara Community Early Learning Centre	523m	South West
1182034	care facility	child care	Guardian Childcare Education Preston West	529m	West

Feature Id	Feature Type	Feature Sub Type	Name	Distance	Direction
1164269	care facility	child care	Nino Early Learning Adventures - Preston	562m	South
839699	place of worship	mosque	Omar Bin Khattab Mosque	563m	West
1263928	education centre	education complex		566m	South East
1005522	education centre	education complex		569m	South East
1006484	education centre	education complex		569m	South East
1213877	education centre	secondary school	Preston High School	576m	South East
994278	care facility	child care	Darebin Childcare And Kindergarten Inc - Preston	580m	East
628332	education centre	secondary school	Parade College	595m	South East
628537	education centre	secondary school	Parade College - Parade College - Preston Campus	595m	South East
647373	reserve	park		612m	North West
649711	education centre	primary school	Sacred Heart School	620m	South East
986180	recreational resource	playground		620m	North West
841921	care facility	child care	Wonder World Play Centre	625m	West
992972	care facility	child care	Sacred Heart Ps Oshc - Extend	634m	South East
76359	reserve	park		639m	North East
985705	community venue	community centre	Darebin Arts & Entertainment Centre	643m	South
71252	reserve	park	L W Williams Reserve	650m	North
1244635	care facility	aged care	Uniting Agewell Preston	650m	West
985784	place of worship	church	Darebin Uniting Church	651m	West
843000	communication service	telephone exchange	Preston Telephone Exchange	656m	North East
666859	emergency facility	fire station	Preston Fire Station	662m	South West
986233	recreational resource	playground		672m	North East
72648	storage facility	depot	Tram Depot	676m	South East
72034	reserve	park	Ray Bramham Gardens	680m	South
986102	recreational resource	playground		681m	North
1006817	education centre	education complex		681m	South
985795	place of worship	church	Sacred Heart Catholic Church Preston	684m	South East
1006792	education centre	education complex		739m	North West
1154679	care facility	child care	St Raphaels Ps Preston Theircare	781m	North West
632388	education centre	primary school	St Raphaels School	787m	North West
1001048	recreational resource	rotunda		796m	South
985708	place of worship	church	St Raphaels Catholic Church	805m	North West
841928	care facility	child care	Wood Street Childcare Centre	806m	North East
632248	education centre	primary/secondary school	St Johns College Preston	815m	South
839990	care facility	child care	Goodstart Early Learning Preston - Regent Street	856m	North
969981	residential building	retirement village	Bellhaven Hostel	865m	South West
69508	reserve	park	A G Davis Park	911m	North East

Feature Id	Feature Type	Feature Sub Type	Name	Distance	Direction
70681	reserve	park	G H Mott Reserve	912m	South East
986704	sport facility	sports ground		926m	South East
70232	health facility	community health centre	Community Mental Health Centre	948m	South East
840171	care facility	child care	Bell Street Early Learning Kinder	968m	South West
76504	reserve	park		976m	South

Features of Interest Data Custodian: State Government Victoria - Dept of Environment, Land, Water & Planning
Creative Commons 3.0 © Commonwealth of Australia <http://creativecommons.org/licenses/by/3.0/au/deed.en>



Hydrogeology & Groundwater

Preston Market, Preston, VIC 3072

Hydrogeology

Description of aquifers within the dataset buffer:

Description	Distance	Direction
Fractured or fissured, extensive aquifers of low to moderate productivity	0m	On-site

Hydrogeology Map of Australia: Commonwealth of Australia (Geoscience Australia)

Creative Commons 3.0 © Commonwealth of Australia <http://creativecommons.org/licenses/by/3.0/au/deed.en>

Groundwater Salinity

On-site Groundwater Salinity:

Groundwater Salinity	Percent Of Site Area
500 - 1,000 mg/l	100

Depth to Watertable

On-site Depth to Watertable:

Depth to Watertable	Percent Of Site Area
Less than 5 metres	100

Surface Elevation

Approximate on-site Surface Elevation:

Surface Elevation
63 AHDm to 65 AHDm

Basement Elevation

Approximate on-site Basement Elevation:

Basement Elevation - Basement Rocks comprise Lower Palaeozoic basement rocks that form the highlands and the crystalline basement; and Mesozoic rocks of the Otway and Gippsland basins both outcropping and subsurface
63 AHDm to 64 AHDm

Groundwater Data Custodian: State Government Victoria - Dept of Environment, Land, Water & Planning

Creative Commons 3.0 © Commonwealth of Australia <http://creativecommons.org/licenses/by/3.0/au/deed.en>

Groundwater Boreholes

Preston Market, Preston, VIC 3072



Groundwater Boreholes

Preston Market, Preston, VIC 3072

Boreholes (DELWP WMIS)

Boreholes from the Department of Environment, Land, Water & Planning's Water Measurement Information System, within the dataset buffer:

Bore Id	Use Type	Drillers Log	Construction	Latest Water Levels	Geology	Completed Date	Dist (m)	Dir
WRK094679	Investigation	0.00m-0.50m FILL 0.50m-9.00m SILTY CLAY & CLAYET SILT	0.00m-4.00m INNER LINING - CASING = Pvc Class 18 4.00m-9.00m INNER LINING - SCREEN = Pvc Class 18 0.00m-4.00m OUTER LINING - GRAVEL = Cement 4.00m-4.50m OUTER LINING - GRAVEL = Bentonite 4.50m-9.00m OUTER LINING - GRAVEL = Gravel			16/06/2016	31m	North East
WRK094683	Investigation	0.00m-0.50m FILL 0.50m-9.00m SILTY CLAY & CLAYET SILT	0.00m-2.00m INNER LINING - CASING = Pvc Class 18 0.00m-1.00m OUTER LINING - GRAVEL = Cement 1.00m-1.50m OUTER LINING - GRAVEL = Bentonite 1.50m-8.00m OUTER LINING - GRAVEL = Gravel 8.00m-9.00m OUTER LINING - GRAVEL = Bentonite			16/06/2016	34m	South East
WRK094685	Investigation	0.00m-0.50m FILL 0.50m-5.50m SILTY CLAY & CLAYET SILT	0.00m-2.50m INNER LINING - CASING = Pvc Class 18 2.50m-5.50m INNER LINING - SCREEN = Pvc Class 18 0.00m-1.50m OUTER LINING - GRAVEL = Cement 1.50m-2.00m OUTER LINING - GRAVEL = Bentonite 2.00m-5.50m OUTER LINING - GRAVEL = Gravel			16/06/2016	69m	East
WRK985575							85m	North East
WRK094686	Investigation	0.00m-0.50m FILL 0.50m-7.50m SILTY CLAY & CLAYET SILT	0.00m-2.50m INNER LINING - CASING = Pvc Class 18 2.50m-7.50m INNER LINING - SCREEN = Pvc Class 18 0.00m-1.50m OUTER LINING - GRAVEL = Cement 1.50m-2.00m OUTER LINING - GRAVEL = Bentonite 2.00m-7.50m OUTER LINING - GRAVEL = Gravel			16/06/2016	102m	North East
WRK094684	Investigation	0.00m-0.50m FILL 0.50m-6.50m SILTY CLAY & CLAYET SILT	0.00m-2.50m INNER LINING - CASING = Pvc Class 18 2.50m-6.50m INNER LINING - SCREEN = Pvc Class 18 0.00m-0.00m OUTER LINING - GRAVEL = Not Known			16/06/2016	104m	East
WRK094680	Investigation	0.00m-0.50m FILL 0.50m-6.50m SILTY CLAY & CLAYET SILT	0.00m-2.00m INNER LINING - CASING = Pvc Class 18 2.00m-6.00m INNER LINING - SCREEN = Pvc Class 18 0.00m-1.00m OUTER LINING - GRAVEL = Cement 1.00m-1.50m OUTER LINING - GRAVEL = Bentonite 1.50m-6.00m OUTER LINING - GRAVEL = Gravel 6.00m-6.50m OUTER LINING - GRAVEL = Gravel			16/06/2016	161m	North East
WRK094681	Investigation	0.00m-0.50m FILL 0.50m-6.50m SILTY CLAY & CLAYET SILT	0.00m-2.00m INNER LINING - CASING = Pvc Class 18 2.00m-6.00m INNER LINING - SCREEN = Pvc Class 18 0.00m-1.00m OUTER LINING - GRAVEL = Cement 1.00m-1.50m OUTER LINING - GRAVEL = Bentonite 1.50m-6.00m OUTER LINING - GRAVEL = Gravel 6.00m-6.50m OUTER LINING - GRAVEL = Gravel			16/06/2016	193m	North East

Bore Id	Use Type	Drillers Log	Construction	Latest Water Levels	Geology	Completed Date	Dist (m)	Dir
WRK094682	Investigation	0.00m-0.50m FILL 0.50m-10.50m SILTY CLAY & CLAYET SILT	0.00m-6.50m INNER LINING - CASING = Pvc Class 18 6.50m-10.50m INNER LINING - SCREEN = Pvc Class 18 0.00m-5.50m OUTER LINING - GRAVEL = Cement 5.50m-6.00m OUTER LINING - GRAVEL = Bentonite 6.00m-10.50m OUTER LINING - GRAVEL = Gravel			16/06/2016	219m	South East
WRK061546	Observation	0.00m-14.80m CLAY	0.00m-10.80m INNER LINING - CASING = Pvc 10.80m-14.80m INNER LINING - SCREEN = Pvc 0.00m-8.00m OUTER LINING - GRAVEL = Cement 8.00m-9.00m OUTER LINING - GRAVEL = Bentonite 9.00m-14.50m OUTER LINING - GRAVEL = Gravel		0.00m-10.80m Clay 10.80m-14.80m Clay	22/03/2011	515m	South
WRK061547	Observation					22/03/2011	515m	South
WRK982690							528m	South
WRK986799	Groundwater Investigation	0.00m-0.50m FILL 0.50m-1.00m CLAY 1.00m-6.20m WEATHERED SANDSTONE	0.10m-0.40m OUTER LINING - GRAVEL = Bentonite 0.40m-6.20m OUTER LINING - GRAVEL = Gravel			07/07/2008	543m	North East
WRK986798	Groundwater Investigation	0.00m-0.50m FILL 0.50m-1.00m CLAY 1.00m-5.70m WEATHERED SANDSTONE	0.10m-0.40m OUTER LINING - GRAVEL = Bentonite 0.40m-5.70m OUTER LINING - GRAVEL = Gravel			07/07/2008	603m	North East
WRK989173	Groundwater Investigation	0.00m-0.30m CONCRETE 0.30m-0.70m FILL 0.70m-12.00m CLAY 12.00m-15.00m SILTSTONE	0.00m-8.00m OUTER LINING - GRAVEL = Cement 8.00m-8.50m OUTER LINING - GRAVEL = Bentonite 8.50m-15.00m OUTER LINING - GRAVEL = Gravel		0.00m-9.00m Clay 9.00m-15.00m Siltstone	22/12/2008	611m	South
WRK983174							619m	South
WRK051959	Observation	0.00m-8.00m soft siltstone	0.00m-4.00m INNER LINING - CASING = Pvc 4.00m-8.00m INNER LINING - SCREEN = Pvc 0.00m-2.00m OUTER LINING - GRAVEL = Cement 2.00m-3.00m OUTER LINING - GRAVEL = Bentonite 3.00m-8.00m OUTER LINING - GRAVEL = Gravel		0.00m-4.00m Siltstone 4.00m-8.00m Siltstone	28/10/2009	657m	North East
WRK051960	Observation	0.00m-8.00m Siltstone	0.00m-4.00m INNER LINING - CASING = Pvc 4.00m-8.00m INNER LINING - SLOT = Pvc 0.00m-2.00m OUTER LINING - GRAVEL = Cement 2.00m-3.00m OUTER LINING - GRAVEL = Bentonite 3.00m-8.00m OUTER LINING - GRAVEL = Gravel		0.00m-4.00m Siltstone 4.00m-8.00m Siltstone	28/10/2009	658m	North East
WRK982308							703m	South West
WRK979573							807m	South
WRK101637	Investigation	0.00m-1.20m FILL 1.20m-5.00m SILTY Clay Yellow 5.00m-9.00m Weathered siltstone yellow	0.00m-6.00m INNER LINING - CASING = UPVC class 12 6.00m-9.00m INNER LINING - SCREEN = UPVC class 12 0.20m-4.50m OUTER LINING - GRAVEL = Cement 4.50m-5.50m OUTER LINING - GRAVEL = Bentonite 5.50m-9.00m OUTER LINING - GRAVEL = Seal			01/03/2018	834m	North
WRK101640	Investigation	0.00m-0.50m FILL 0.50m-1.20m FILL sandy 1.20m-3.00m SILTY 3.00m-7.00m yellow sandy clay	0.00m-4.00m INNER LINING - CASING = UPVC class 12 4.00m-7.00m INNER LINING - SCREEN = UPVC class 12 0.20m-2.50m OUTER LINING - GRAVEL = Cement 2.50m-3.50m OUTER LINING - GRAVEL = Bentonite 3.50m-7.00m OUTER LINING - GRAVEL = Seal			02/03/2018	834m	North East

Bore Id	Use Type	Drillers Log	Construction	Latest Water Levels	Geology	Completed Date	Dist (m)	Dir
WRK101638	Investigation	0.00m-1.10m FILL 1.50m-6.00m SILTY Clay yellow 6.00m-10.00m CLAYyellow 10.00m-12.00m SILTSTONEyellow	0.00m-9.00m INNER LINING - CASING = UPVC class 12 9.00m-12.00m INNER LINING - SCREEN = UPVC class 12 0.00m-7.50m OUTER LINING - GRAVEL = Cement 7.50m-8.50m OUTER LINING - GRAVEL = Bentonite 8.50m-12.00m OUTER LINING - GRAVEL = Seal			01/03/2018	842m	North
WRK094892	Observation	0.00m-0.30m FILLCONCRETE & CRUSHED ROCK 0.30m-1.50m NAT/SILTY CLAY 1.50m-7.10m SILTSTONEHIGHLY WEATHERED	0.00m-2.60m INNER LINING - CASING = Pvc 2.60m-7.10m INNER LINING - SCREEN = Pvc 0.00m-0.00m OUTER LINING - GRAVEL = Not Known			29/06/2016	856m	South East
WRK101639	Investigation	0.00m-0.80m FILL 0.80m-2.10m SILTY Clay Yellow 2.10m-6.00m Yellow Clay	0.00m-3.00m INNER LINING - CASING = UPVC class 12 3.00m-6.00m INNER LINING - SCREEN = UPVC class 12 0.20m-1.50m OUTER LINING - GRAVEL = Cement 1.50m-2.50m OUTER LINING - GRAVEL = Bentonite 2.50m-6.00m OUTER LINING - GRAVEL = Seal			02/03/2018	856m	North East
WRK094890	Observation	0.00m-0.30m FILL/CONCRETE & CRUSHED ROCK 0.30m-1.50m NAT/SILTY CLAY VERY STITT PALE GREY/ORANGE BROWN 1.50m-7.10m SILSTONE EXT TO HIGHLY WEATHERED	0.00m-2.60m INNER LINING - CASING = Pvc 2.60m-7.10m INNER LINING - SCREEN = Pvc 0.00m-1.20m OUTER LINING - GRAVEL = Cement 1.20m-2.00m OUTER LINING - GRAVEL = Bentonite 2.00m-7.10m OUTER LINING - GRAVEL = Gravel			29/06/2016	861m	South East
WRK094891	Observation	0.00m-0.30m FILL/CONCRETE & CRUSHED ROCK 0.30m-1.50m NAT/SILTY CLAY 1.50m-7.10m SILTSTONEHIGHLY WEATHERED	0.00m-2.60m INNER LINING - CASING = Pvc 2.60m-7.10m INNER LINING - SCREEN = Pvc 0.00m-1.20m OUTER LINING - GRAVEL = Cement 1.20m-2.00m OUTER LINING - GRAVEL = Bentonite 2.00m-7.10m OUTER LINING - GRAVEL = Gravel			29/06/2016	861m	South East
WRK984286	Groundwater Investigation	1.00m-9.00m weathered siltstone	0.00m-1.00m INNER LINING - CASING = Pvc 3.00m-9.00m INNER LINING - SCREEN = Pvc 0.00m-1.00m OUTER LINING - GRAVEL = Cement 1.00m-2.00m OUTER LINING - GRAVEL = Bentonite 2.00m-9.00m OUTER LINING - GRAVEL = Gravel			22/07/2008	870m	South
WRK099812	Investigation	0.00m-6.00m CLAY	0.00m-2.50m INNER LINING - CASING = Pvc 2.50m-6.00m INNER LINING - SCREEN = Pvc 0.00m-1.00m OUTER LINING - GRAVEL = Cement 1.00m-2.00m OUTER LINING - GRAVEL = Bentonite 2.00m-6.00m OUTER LINING - GRAVEL = Gravel			06/04/2017	907m	South East
WRK070056	Observation	0.00m-2.00m CLAY 2.00m-9.00m MUDSTONE	0.00m-3.50m INNER LINING - CASING = Pvc 0.00m-2.00m OUTER LINING - GRAVEL = Cement 2.00m-3.00m OUTER LINING - GRAVEL = Bentonite 3.00m-9.00m OUTER LINING - GRAVEL = Gravel		3.50m-9.00m Mudstone	21/06/2012	980m	South
WRK065757	Observation	0.00m-0.50m SILT 0.50m-2.00m CLAY 2.00m-10.00m MUDSTONE	0.00m-4.00m INNER LINING - CASING = Pvc 4.00m-10.00m INNER LINING - SCREEN = Pvc 0.00m-2.50m OUTER LINING - GRAVEL = Cement 2.50m-3.50m OUTER LINING - GRAVEL = Bentonite 3.50m-10.00m OUTER LINING - GRAVEL = Gravel		0.00m-4.00m Mudstone 4.00m-10.00m Mudstone	27/08/2011	1012 m	South
WRK966368		0.00m-0.20m CONCRETE 0.20m-1.00m FILL, GRAVELLY CLAY 1.00m-3.00m SILTY CLAY 3.00m-15.00m SILTSTONE	0.00m-9.50m INNER LINING - CASING = Pvc 9.50m-15.00m INNER LINING - SCREEN = Pvc 0.00m-7.00m OUTER LINING - GRAVEL = Cement 7.00m-8.00m OUTER LINING - GRAVEL = Bentonite 8.00m-15.00m OUTER LINING - GRAVEL = Gravel			21/07/2004	1015 m	South

Bore Id	Use Type	Drillers Log	Construction	Latest Water Levels	Geology	Completed Date	Dist (m)	Dir
142970	Groundwater Investigation	0.00m-0.30m BITUMEN GRAVEL SAND 0.30m-1.60m SANDY CLAY 1.60m-2.50m SILTY SAND, SOME CLAY 2.50m-4.50m SILTY CLAY 4.50m-7.50m SILTY CLAY 7.50m-9.00m SAND CLAY	0.00m-5.00m INNER LINING - CASING = Pvc 5.00m-9.00m INNER LINING - SCREEN = Pvc 0.00m-4.00m OUTER LINING - GRAVEL = Cement 4.00m-4.50m OUTER LINING - GRAVEL = Bentonite 4.50m-9.00m OUTER LINING - GRAVEL = Gravel			29/11/1999	1024 m	South
WRK055757	Observation					25/03/2010	1042 m	South
WRK974099	Domestic & Stock		0.00m-4.50m INNER LINING - CASING = Pvc Class 18 4.50m-9.00m INNER LINING - SCREEN = Pvc Class 18 0.00m-2.00m OUTER LINING - GRAVEL = Cement 2.00m-3.90m OUTER LINING - GRAVEL = Bentonite 3.90m-9.00m OUTER LINING - GRAVEL = Gravel			05/06/2006	1044 m	South
WRK988258							1048 m	South
WRK055756	Observation	0.00m-13.00m Stiff clay 13.00m-14.00m Weathered basalt	0.00m-8.00m INNER LINING - CASING = Pvc 8.00m-14.00m INNER LINING - SCREEN = Pvc 0.00m-7.00m OUTER LINING - GRAVEL = Cement 7.00m-8.00m OUTER LINING - GRAVEL = Bentonite 8.00m-14.00m OUTER LINING - GRAVEL = Gravel		0.00m-8.00m Clay 8.00m-14.00m Clay	25/03/2010	1055 m	South West
WRK055758	Observation					25/03/2010	1055 m	South West
WRK988257							1058 m	South
WRK988414							1060 m	South
WRK088697	Underground Disposal	0.00m-0.00m	0.00m-0.00m OUTER LINING - GRAVEL = Not Known			02/02/2015	1061 m	South
WRK088693	Underground Disposal	0.00m-0.00m	0.00m-0.00m OUTER LINING - GRAVEL = Not Known			02/02/2015	1066 m	South
WRK088694	Underground Disposal	0.00m-0.00m	0.00m-0.00m OUTER LINING - GRAVEL = Not Known			02/02/2015	1066 m	South
WRK983691						19/11/2007	1066 m	South West
WRK088695	Underground Disposal	0.00m-0.00m	0.00m-0.00m OUTER LINING - GRAVEL = Not Known			02/02/2015	1068 m	South
WRK088696	Underground Disposal	0.00m-0.00m	0.00m-0.00m OUTER LINING - GRAVEL = Not Known			01/01/2015	1068 m	South
WRK974100	Domestic & Stock		0.00m-5.00m INNER LINING - CASING = Pvc Class 18 5.00m-9.00m INNER LINING - SCREEN = Pvc Class 18 0.00m-2.70m OUTER LINING - GRAVEL = Cement 2.70m-3.50m OUTER LINING - GRAVEL = Bentonite 3.50m-9.00m OUTER LINING - GRAVEL = Gravel			13/06/2006	1069 m	South
WRK988259							1070 m	South
WRK088692	Underground Disposal	0.00m-0.00m	0.00m-0.00m OUTER LINING - GRAVEL = Not Known			02/02/2015	1079 m	South
WRK974101	Domestic & Stock		0.00m-5.00m INNER LINING - CASING = Pvc Class 18 5.00m-9.00m INNER LINING - SCREEN = Pvc Class 18 0.00m-3.90m OUTER LINING - GRAVEL = Cement 3.90m-4.30m OUTER LINING - GRAVEL = Bentonite 4.30m-9.00m OUTER LINING - GRAVEL = Gravel			13/06/2006	1079 m	South
WRK988260							1080 m	South

Bore Id	Use Type	Drillers Log	Construction	Latest Water Levels	Geology	Completed Date	Dist (m)	Dir
WRK106344	Observation	0.00m-0.30m FILLMATERIAL 0.30m-1.00m CLAY- BROWN 1.00m-4.50m CLAY- RED 4.50m-5.00m SANDY CLAY YELLOW BROWN 5.00m-8.60m SILTSTONE	0.00m-7.40m INNER LINING - CASING = Pvc 7.40m-8.60m INNER LINING - SCREEN = Pvc 0.00m-6.50m OUTER LINING - GRAVEL = Cement 6.50m-7.10m OUTER LINING - GRAVEL = Bentonite 7.10m-8.60m OUTER LINING - GRAVEL = Gravel			23/05/2018	1082 m	South
WRK106345	Observation	0.00m-0.15m FILLMATERIAL 0.15m-1.00m CLAY 1.00m-2.50m SANDY CLAY 2.50m-4.00m SAND 4.00m-6.00m SANDY CLAY 6.00m-13.00m SILTSTONE	0.00m-10.00m INNER LINING - CASING = Pvc 10.00m-13.00m INNER LINING - SCREEN = Pvc 0.00m-9.50m OUTER LINING - GRAVEL = Cement 9.50m-10.00m OUTER LINING - GRAVEL = Bentonite 10.00m-13.00m OUTER LINING - GRAVEL = Gravel			24/05/2018	1085 m	South
WRK991807							1088 m	South
140037	Groundwater Investigation	0.00m-0.10m CONCRETE 0.10m-0.20m CRUSHED ROCK 0.20m-1.10m FILL: CLAY, BROWN 1.10m-4.50m SILTY CLAY, BROWN 4.50m-7.30m SILTSTONE, FRACTURED, BROWN	0.00m-4.30m INNER LINING - CASING = Pvc Class 18 4.30m-7.30m INNER LINING - SCREEN = Pvc Class 18 0.00m-0.30m OUTER LINING - GRAVEL = Cement 3.30m-3.80m OUTER LINING - GRAVEL = Bentonite 3.80m-7.30m OUTER LINING - GRAVEL = Gravel			20/12/1999	1093 m	South
140036	Groundwater Investigation	0.00m-0.10m CONCRETE 0.10m-0.20m CRUSHED ROCK 0.20m-1.50m BROWN CLAY 1.50m-4.00m SILTY CLAY, MOIST, BROWN 4.00m-5.60m SILTSTONE, FRACTURED, BROWN	0.00m-2.60m INNER LINING - CASING = Pvc Class 18 2.60m-5.60m INNER LINING - SCREEN = Pvc Class 18 0.00m-1.60m OUTER LINING - GRAVEL = Cement 1.60m-2.10m OUTER LINING - GRAVEL = Bentonite 2.10m-5.60m OUTER LINING - GRAVEL = Gravel			21/12/1999	1094 m	South
WRK067073	Observation	0.00m-2.50m CLAY 2.50m-15.00m SILTSTONE	0.00m-6.00m INNER LINING - CASING = Pvc 6.00m-15.00m INNER LINING - SCREEN = Pvc 0.00m-4.50m OUTER LINING - GRAVEL = Cement 4.50m-5.50m OUTER LINING - GRAVEL = Bentonite 5.50m-15.00m OUTER LINING - GRAVEL = Gravel		6.00m-15.00m Siltstone	10/05/2012	1115 m	South
WRK067074	Observation					11/05/2012	1115 m	South
WRK092757	Investigation	0.00m-11.70m CLAY 11.70m-18.00m FIRM DARK BROWN SILTSTONE	0.00m-9.00m INNER LINING - CASING = Pvc 9.00m-18.00m INNER LINING - SCREEN = Pvc 0.00m-0.30m OUTER LINING - GRAVEL = Cement 0.30m-7.50m OUTER LINING - GRAVEL = Bentonite 7.50m-8.50m OUTER LINING - GRAVEL = Bentonite 8.50m-18.00m OUTER LINING - GRAVEL = Gravel			09/03/2016	1115 m	South
WRK979977	Domestic & Stock					31/07/2007	1115 m	South
WRK979978	Domestic & Stock					31/07/2007	1115 m	South
WRK067075	Observation					11/05/2012	1116 m	South
WRK067072	Observation	0.00m-2.00m CLAY 2.00m-17.00m SILTSTONE	0.00m-8.00m INNER LINING - CASING = Pvc 8.00m-17.00m INNER LINING - SCREEN = Pvc 0.00m-6.50m OUTER LINING - GRAVEL = Cement 6.50m-7.50m OUTER LINING - GRAVEL = Bentonite 7.50m-17.00m OUTER LINING - GRAVEL = Gravel		8.00m-17.00m Siltstone	09/05/2012	1117 m	South

Bore Id	Use Type	Drillers Log	Construction	Latest Water Levels	Geology	Completed Date	Dist (m)	Dir
WRK092758	Investigation	0.00m-13.00m CLAY 13.00m-18.00m FIRM DARK BROWN	0.00m-9.00m INNER LINING - CASING = Pvc 9.00m-18.00m INNER LINING - SCREEN = Pvc 0.00m-0.30m OUTER LINING - GRAVEL = Cement 0.30m-7.50m OUTER LINING - GRAVEL = Bentonite 7.50m-8.50m OUTER LINING - GRAVEL = Bentonite 8.50m-18.00m OUTER LINING - GRAVEL = Gravel			09/03/2016	1123 m	South
WRK092759	Investigation	0.00m-13.00m CLAY(FIRM DARK BROWN) 13.00m-18.00m SILTSTONE (WEATHERED ORANGE BROWN)	0.00m-12.00m INNER LINING - CASING = Pvc 12.00m-18.00m INNER LINING - SCREEN = Pvc 0.00m-0.30m OUTER LINING - GRAVEL = Cement 0.30m-10.50m OUTER LINING - GRAVEL = Bentonite 10.50m-11.50m OUTER LINING - GRAVEL = Bentonite 11.50m-18.00m OUTER LINING - GRAVEL = Gravel			09/03/2016	1125 m	South
WRK982464							1128 m	South
142834	Groundwater Investigation	0.00m-0.12m CONCRETE 0.12m-5.20m SILT CLAY, GREY, BROWN, ORANGE 5.20m-15.20m SILTSTONE	0.00m-9.20m INNER LINING - CASING = Pvc 9.20m-15.20m INNER LINING - SCREEN = Pvc 0.00m-8.20m OUTER LINING - GRAVEL = Cement 8.20m-8.70m OUTER LINING - GRAVEL = Bentonite 8.70m-15.20m OUTER LINING - GRAVEL = Gravel			23/02/1999	1134 m	South
WRK092756	Investigation	0.00m-8.00m CLAY 8.00m-15.00m SILTSTONE	0.00m-7.50m INNER LINING - CASING = Pvc 7.50m-15.00m INNER LINING - SCREEN = Pvc 0.00m-0.30m OUTER LINING - GRAVEL = Cement 0.30m-6.00m OUTER LINING - GRAVEL = Bentonite 6.00m-7.00m OUTER LINING - GRAVEL = Bentonite 7.00m-15.00m OUTER LINING - GRAVEL = Gravel			10/03/2016	1142 m	South
WRK092754	Investigation	0.00m-8.50m CLAY 8.50m-15.00m SILTSTONE	0.00m-9.00m INNER LINING - CASING = Pvc 9.00m-15.00m INNER LINING - SCREEN = Pvc 0.00m-0.30m OUTER LINING - GRAVEL = Cement 0.30m-7.50m OUTER LINING - GRAVEL = Bentonite 7.50m-8.50m OUTER LINING - GRAVEL = Bentonite 8.50m-15.00m OUTER LINING - GRAVEL = Gravel			10/03/2016	1148 m	South
WRK988804							1220 m	North
WRK092761	Investigation	0.00m-1.70m CLAY 1.70m-15.00m SILTSTONE(BROWNY ORANGE)	0.00m-4.00m INNER LINING - CASING = Pvc 4.00m-15.00m INNER LINING - SCREEN = Pvc 0.00m-0.30m OUTER LINING - GRAVEL = Cement 0.30m-2.50m OUTER LINING - GRAVEL = Bentonite 2.50m-3.50m OUTER LINING - GRAVEL = Bentonite 3.50m-15.00m OUTER LINING - GRAVEL = Gravel			08/03/2016	1235 m	South
WRK990803	Groundwater Investigation					15/04/2009	1251 m	North East
WRK092762	Investigation	0.00m-9.00m CLAY 9.00m-18.00m SILTSTONE (WEATHERED)	0.00m-14.00m INNER LINING - CASING = Pvc 14.00m-18.00m INNER LINING - SCREEN = Pvc 0.00m-0.30m OUTER LINING - GRAVEL = Cement 0.30m-12.50m OUTER LINING - GRAVEL = Bentonite 12.50m-13.50m OUTER LINING - GRAVEL = Bentonite 13.50m-18.00m OUTER LINING - GRAVEL = Gravel			08/03/2016	1258 m	South

Bore Id	Use Type	Drillers Log	Construction	Latest Water Levels	Geology	Completed Date	Dist (m)	Dir
WRK102330	Investigation	0.00m-0.20m CONCRETE 0.20m-0.80m DARK CLAY 0.80m-7.70m SANDY CLAY 7.70m-8.00m WEATHERED SILT STONE	0.00m-5.00m INNER LINING - CASING = Pvc 5.00m-8.00m INNER LINING - SCREEN = Pvc 0.30m-2.00m OUTER LINING - GRAVEL = Cement 2.00m-4.00m OUTER LINING - GRAVEL = Bentonite 4.00m-8.00m OUTER LINING - GRAVEL = Seal			11/09/2017	1260 m	North
WRK102329	Investigation	0.00m-0.30m CONCRETE 0.30m-0.70m DARK CLAY 0.70m-7.00m SANDY CLAY 7.00m-7.50m SILTSTONE	0.00m-4.50m INNER LINING - CASING = Pvc 4.50m-7.50m INNER LINING - SCREEN = Pvc 0.00m-2.00m OUTER LINING - GRAVEL = Cement 2.00m-3.50m OUTER LINING - GRAVEL = Bentonite 3.50m-7.50m OUTER LINING - GRAVEL = Seal			11/09/2017	1264 m	North
WRK092823	Investigation	0.00m-1.70m CLAY 1.70m-18.00m SILTSTONE(weathered brownly orange)	0.00m-9.00m INNER LINING - CASING = Pvc 9.00m-18.00m INNER LINING - SCREEN = Pvc 0.00m-0.30m OUTER LINING - GRAVEL = Cement 0.30m-7.50m OUTER LINING - GRAVEL = Bentonite 7.50m-8.50m OUTER LINING - GRAVEL = Bentonite 8.50m-18.00m OUTER LINING - GRAVEL = Gravel			08/03/2016	1272 m	South
WRK097530	Observation	0.00m-0.50m FILL 0.50m-0.80m SILT 0.80m-2.80m SILTY CLAY 2.80m-8.00m SILTSTONE	0.00m-2.00m INNER LINING - CASING = Pvc 2.00m-8.00m INNER LINING - SCREEN = Pvc 0.00m-1.00m OUTER LINING - GRAVEL = Cement 1.00m-1.50m OUTER LINING - GRAVEL = Bentonite 1.50m-8.00m OUTER LINING - GRAVEL = Gravel			06/12/2016	1291 m	North West
WRK092760	Investigation	0.00m-0.40m ROAD 0.40m-1.70m CLAY 1.70m-14.50m SILTSTONE (BROWN/ORANGE)	0.00m-4.00m INNER LINING - CASING = Pvc 4.00m-14.50m INNER LINING - SCREEN = Pvc 0.00m-0.30m OUTER LINING - GRAVEL = Cement 0.30m-2.50m OUTER LINING - GRAVEL = Bentonite 2.50m-3.50m OUTER LINING - GRAVEL = Bentonite 3.50m-14.50m OUTER LINING - GRAVEL = Gravel			07/03/2016	1293 m	South
142833	Groundwater Investigation	0.00m-0.60m BITUMEN, GRAVEL, SAND, CLAY 0.60m-1.00m SILT 1.00m-16.10m SILTSTONE	0.00m-10.10m INNER LINING - CASING = Pvc 10.10m-16.10m INNER LINING - SCREEN = Pvc 0.00m-9.10m OUTER LINING - GRAVEL = Cement 9.10m-9.60m OUTER LINING - GRAVEL = Bentonite 9.60m-16.10m OUTER LINING - GRAVEL = Gravel			23/02/1999	1298 m	South
WRK057274	Observation	0.00m-0.10m concrete 0.10m-0.90m fill 0.90m-1.60m silty clays 1.60m-10.00m wethered siltstone	0.00m-2.00m INNER LINING - CASING = Pvc 2.00m-10.00m INNER LINING - SCREEN = Pvc 0.00m-1.40m OUTER LINING - GRAVEL = Cement 1.40m-1.90m OUTER LINING - GRAVEL = Bentonite 1.90m-10.00m OUTER LINING - GRAVEL = Gravel		0.00m-2.00m Fill 2.00m-10.00m Siltstone	21/09/2010	1313 m	South
WRK070266	Observation					25/07/2012	1315 m	South
WRK057273	Observation	0.00m-0.11m concrete 0.11m-1.50m fill 1.50m-2.70m brown silty clays 2.70m-11.50m mostly brown weathered sandstone	0.00m-8.00m INNER LINING - CASING = Pvc 8.00m-11.50m INNER LINING - SLOT = Pvc 0.00m-5.00m OUTER LINING - GRAVEL = Cement 5.00m-6.30m OUTER LINING - GRAVEL = Bentonite 6.30m-11.50m OUTER LINING - GRAVEL = Gravel		0.00m-8.00m Clay 8.00m-11.50m Sandstone	17/06/2010	1318 m	South
WRK070268	Observation					25/07/2012	1322 m	South
WRK070272	Observation					25/07/2012	1322 m	South

Bore Id	Use Type	Drillers Log	Construction	Latest Water Levels	Geology	Completed Date	Dist (m)	Dir
142835	Groundwater Investigation	0.00m-4.00m BITUMEN GRAVEL CLAY SILT 4.00m-7.40m SILTY CLAY 7.40m-16.80m SILTSTONE	0.00m-10.80m INNER LINING - CASING = Pvc 10.80m-16.80m INNER LINING - SCREEN = Pvc 0.00m-9.80m OUTER LINING - GRAVEL = Cement 9.80m-10.30m OUTER LINING - GRAVEL = Bentonite 10.30m-16.80m OUTER LINING - GRAVEL = Gravel			23/02/1999	1323 m	South
WRK070265	Observation					25/07/2012	1323 m	South
WRK070267	Observation					25/07/2012	1323 m	South
WRK070269	Observation					25/07/2012	1323 m	South
WRK070271	Observation					25/07/2012	1323 m	South
WRK070264	Observation	0.00m-2.00m FILL 2.00m-10.20m CLAY	0.00m-2.60m INNER LINING - CASING = Pvc 2.60m-6.20m INNER LINING - CASING = Pvc 6.20m-10.20m INNER LINING - SLOT = Pvc 0.00m-5.00m OUTER LINING - GRAVEL = Cement 5.00m-6.00m OUTER LINING - GRAVEL = Bentonite 6.00m-10.20m OUTER LINING - GRAVEL = Gravel			25/07/2012	1325 m	South
WRK070270	Observation					25/07/2013	1325 m	South
WRK070273	Observation	0.00m-7.00m FILL 7.00m-8.60m CLAY	0.00m-2.60m INNER LINING - CASING = Pvc 2.60m-8.60m INNER LINING - SCREEN = Pvc 0.00m-2.10m OUTER LINING - GRAVEL = Bentonite 2.10m-8.60m OUTER LINING - GRAVEL = Gravel		2.60m-8.60m Clay	04/10/2012	1325 m	South
WRK070274	Observation					04/10/2012	1328 m	South
WRK092755	Investigation	0.00m-1.70m CLAY 1.70m-18.00m SILTSTONE	0.00m-9.00m INNER LINING - CASING = Pvc 9.00m-18.00m INNER LINING - SCREEN = Pvc 0.00m-0.30m OUTER LINING - GRAVEL = Cement 0.30m-7.50m OUTER LINING - GRAVEL = Bentonite 7.50m-8.50m OUTER LINING - GRAVEL = Bentonite 8.50m-18.00m OUTER LINING - GRAVEL = Gravel			10/03/2016	1333 m	South
WRK074522	Observation					01/01/2006	1344 m	North West
WRK980167	Groundwater Investigation		0.00m-6.50m OUTER LINING - GRAVEL = Cement 6.50m-7.50m OUTER LINING - GRAVEL = Bentonite			28/03/2007	1352 m	South
WRK980169	Domestic & Stock		0.00m-7.50m INNER LINING - CASING = Pvc 7.50m-13.50m INNER LINING - SCREEN = Pvc 0.00m-6.00m OUTER LINING - GRAVEL = Cement 6.00m-7.00m OUTER LINING - GRAVEL = Bentonite 7.00m-13.50m OUTER LINING - GRAVEL = Gravel			28/03/2007	1352 m	South
WRK991692	Groundwater Investigation	0.00m-0.40m fill 0.40m-1.50m sandy 1.50m-10.30m sandstone	0.00m-4.30m INNER LINING - CASING = Pvc 4.30m-10.30m INNER LINING - SCREEN = Pvc Class 18 0.00m-2.80m OUTER LINING - GRAVEL = Cement 2.80m-3.30m OUTER LINING - GRAVEL = Bentonite 3.30m-10.30m OUTER LINING - GRAVEL = Gravel			10/06/2009	1364 m	South
WRK985483							1414 m	North West
WRK982946							1423 m	South

Bore Id	Use Type	Drillers Log	Construction	Latest Water Levels	Geology	Completed Date	Dist (m)	Dir
WRK057779	Observation	0.00m-2.00m top soil 2.00m-10.90m siltstone	0.00m-1.50m INNER LINING - CASING = Pvc 1.50m-10.90m INNER LINING - SCREEN = Pvc 0.00m-0.50m OUTER LINING - GRAVEL = Cement 0.50m-1.30m OUTER LINING - GRAVEL = Bentonite		0.00m-1.50m Soil 1.50m-10.90m Siltstone	21/07/2010	1428 m	South
WRK057780	Observation	0.00m-0.30m top soil 0.30m-1.30m fill 1.30m-6.00m black fill	0.00m-1.50m INNER LINING - CASING = Pvc 1.50m-6.00m INNER LINING - SCREEN = Pvc 0.00m-0.50m OUTER LINING - GRAVEL = Cement 0.50m-1.30m OUTER LINING - GRAVEL = Bentonite 1.30m-6.00m OUTER LINING - GRAVEL = Gravel		0.00m-1.50m Fill 1.50m-6.00m Fill	22/07/2010	1428 m	South
WRK987324	Groundwater Investigation	0.00m-6.00m FILLS MATERIALS	0.00m-0.10m OUTER LINING - GRAVEL = Cement 0.10m-0.40m OUTER LINING - GRAVEL = Bentonite 0.40m-6.00m OUTER LINING - GRAVEL = Gravel			26/08/2008	1432 m	South
WRK992126							1432 m	North West
WRK058209	Observation	0.00m-1.00m Clay 1.00m-15.00m Siltstone	0.00m-9.00m INNER LINING - CASING = Pvc 9.00m-15.00m INNER LINING - SCREEN = Pvc 0.00m-7.50m OUTER LINING - GRAVEL = Cement 7.50m-8.50m OUTER LINING - GRAVEL = Bentonite 8.50m-15.00m OUTER LINING - GRAVEL = Gravel		0.00m-9.00m Siltstone 9.00m-15.00m Siltstone	06/08/2010	1447 m	North West
WRK058210	Observation					01/02/2011	1447 m	North West
WRK075374	Observation	0.00m-9.20m CLAY 9.20m-14.00m BASALT	0.00m-9.00m INNER LINING - CASING = Pvc 9.00m-14.00m INNER LINING - SCREEN = Pvc 0.00m-7.50m OUTER LINING - GRAVEL = Cement 7.50m-8.50m OUTER LINING - GRAVEL = Bentonite 8.50m-14.00m OUTER LINING - GRAVEL = Gravel			16/07/2013	1555 m	South West
60702	Miscellaneous	0.00m-6.40m SANDY CLAY 6.40m-8.84m GRAVELS 8.84m-12.50m SANDY CLAY 12.50m-17.67m SAND AND GRAVELS 17.67m-32.92m WEATHERED DARK GREY SHALE 32.92m-34.75m INDULATED SHALES AND HANGELS 34.75m-35.97m GRAPHITIC BAND 35.97m-40.84m INDULATED SHALES AND HANGELS 40.84m-41.76m GRAPHITIC BAND 41.76m-42.98m INDULATED SHALES AND HANGELS 42.98m-44.50m GRAPHITIC BAND 44.50m-60.18m INDULATED SHALES AND HANGELS	0.00m-22.86m INNER LINING - CASING = Not Known			24/01/1973	1616 m	North West
WRK063085	Observation	0.00m-0.40m SOIL 0.40m-3.20m CLAY 3.20m-9.50m BASALT	0.00m-6.50m INNER LINING - CASING = Pvc 0.00m-0.30m OUTER LINING - GRAVEL = Cement 0.30m-5.00m OUTER LINING - GRAVEL = Bentonite 5.00m-6.00m OUTER LINING - GRAVEL = Bentonite 6.00m-9.50m OUTER LINING - GRAVEL = Gravel		0.00m-6.50m Basalt 6.50m-9.50m Basalt	08/07/2011	1668 m	South East
WRK063088	Observation					08/07/2011	1668 m	South East
WRK071447	Observation	0.30m-3.10m CLAY 3.10m-12.10m BASALT	0.00m-4.60m INNER LINING - CASING = Pvc 4.60m-12.10m INNER LINING - SCREEN = Pvc 0.00m-4.00m OUTER LINING - GRAVEL = Bentonite 4.00m-12.10m OUTER LINING - GRAVEL = Seal		4.60m-12.10m Basalt	02/10/2012	1668 m	South East
WRK071448	Observation					03/10/2012	1668 m	South East

Bore Id	Use Type	Drillers Log	Construction	Latest Water Levels	Geology	Completed Date	Dist (m)	Dir
WRK106508	Observation	0.00m-4.00m CLAY/GRAVEL 4.00m-10.50m BASALT	0.00m-8.50m INNER LINING - CASING = Pvc Class 18 8.50m-10.50m INNER LINING - SCREEN = Pvc Class 18 0.00m-7.20m OUTER LINING - GRAVEL = Cement 7.20m-8.20m OUTER LINING - GRAVEL = Bentonite 8.20m-10.50m OUTER LINING - GRAVEL = Seal			28/05/2018	1669 m	South East
WRK063086	Observation					08/07/2011	1670 m	South East
WRK063089	Observation					16/07/2012	1688 m	South East
WRK063090	Observation					16/07/2012	1688 m	South East
WRK063091	Observation	0.00m-1.30m FILL 1.30m-2.50m CLAY 2.50m-8.40m BASALT	0.00m-5.40m INNER LINING - CASING = Pvc 5.40m-8.40m INNER LINING - SCREEN = Pvc 0.00m-4.00m OUTER LINING - GRAVEL = Cement 4.00m-5.00m OUTER LINING - GRAVEL = Bentonite 5.00m-8.40m OUTER LINING - GRAVEL = Gravel		5.40m-8.40m Basalt	09/07/2012	1688 m	South East
WRK094878	Commercial, Industrial	0.00m-0.00m	0.00m-0.00m OUTER LINING - GRAVEL = Not Known			10/08/2016	1688 m	South East
WRK094879	Commercial, Industrial	0.00m-0.00m	0.00m-0.00m OUTER LINING - GRAVEL = Not Known			10/08/2016	1688 m	South East
WRK063087	Observation	0.00m-1.40m FILL 1.40m-2.80m CLAY 2.80m-9.00m BASALT	0.00m-6.00m INNER LINING - CASING = Pvc 6.00m-9.00m INNER LINING - SCREEN = Pvc 0.00m-4.50m OUTER LINING - GRAVEL = Cement 4.50m-5.50m OUTER LINING - GRAVEL = Bentonite 5.50m-9.00m OUTER LINING - GRAVEL = Seal			16/07/2012	1689 m	South East
WRK094865	Disposal, Underground Disposal	0.00m-10.00m SILTy clay 10.00m-12.50m BASALT	0.00m-10.30m INNER LINING - CASING = Pvc 0.00m-9.10m OUTER LINING - GRAVEL = Cement 9.10m-10.10m OUTER LINING - GRAVEL = Bentonite			10/08/2016	1697 m	South East
WRK094867	Disposal, Underground Disposal	0.00m-0.00m	0.00m-0.00m OUTER LINING - GRAVEL = Not Known			10/08/2016	1699 m	South East
WRK094868	Disposal, Underground Disposal	0.00m-0.00m	0.00m-0.00m OUTER LINING - GRAVEL = Not Known			10/08/2016	1699 m	South East
WRK094869	Disposal, Underground Disposal	0.00m-0.00m	0.00m-0.00m OUTER LINING - GRAVEL = Not Known			10/08/2016	1699 m	South East
WRK094870	Disposal, Underground Disposal	0.00m-0.00m	0.00m-0.00m OUTER LINING - GRAVEL = Not Known			10/08/2016	1703 m	South East
WRK094877	Commercial, Industrial	0.00m-5.00m SILTy clay 5.00m-11.00m BASALTblue & grey becoming wet	0.00m-8.00m INNER LINING - CASING = Pvc Class 12 8.00m-11.00m INNER LINING - SCREEN = Pvc Class 12 0.00m-6.00m OUTER LINING - GRAVEL = Cement 6.00m-7.30m OUTER LINING - GRAVEL = Bentonite 7.30m-11.00m OUTER LINING - GRAVEL = Gravel			10/08/2016	1704 m	South East
WRK094871	Disposal, Underground Disposal	0.00m-0.00m	0.00m-0.00m OUTER LINING - GRAVEL = Not Known			10/08/2016	1706 m	South East
WRK094872	Disposal, Underground Disposal	0.00m-0.00m	0.00m-0.00m OUTER LINING - GRAVEL = Not Known			10/08/2016	1714 m	South East
WRK082733	Observation	0.00m-3.80m CLAY 3.80m-10.80m BASALT	0.00m-0.00m OUTER LINING - GRAVEL = Not Known			25/02/2015	1715 m	South East
WRK094873	Disposal, Underground Disposal	0.00m-0.00m	0.00m-0.00m OUTER LINING - GRAVEL = Not Known			10/08/2016	1716 m	South East
WRK094874	Disposal, Underground Disposal	0.00m-0.00m	0.00m-0.00m OUTER LINING - GRAVEL = Not Known			10/08/2016	1719 m	South East

Bore Id	Use Type	Drillers Log	Construction	Latest Water Levels	Geology	Completed Date	Dist (m)	Dir
WRK094875	Disposal, Underground Disposal	0.00m-0.00m	0.00m-0.00m OUTER LINING - GRAVEL = Not Known			10/08/2016	1719 m	South East
WRK094876	Disposal, Underground Disposal	0.00m-0.00m	0.00m-0.00m OUTER LINING - GRAVEL = Not Known			10/08/2016	1723 m	South East
WRK082732	Observation	0.00m-4.10m CLAY	0.00m-0.00m OUTER LINING - GRAVEL = Not Known			25/02/2015	1732 m	South East
WRK060702	Observation					18/03/2011	1734 m	South East
WRK984005							1738 m	South
WRK060701	Observation	0.00m-3.00m CLAY 3.00m-9.50m BASALT	0.00m-6.50m INNER LINING - CASING = Pvc 6.50m-9.50m INNER LINING - SCREEN = Pvc 0.00m-0.30m OUTER LINING - GRAVEL = Cement 0.30m-5.00m OUTER LINING - GRAVEL = Bentonite 5.00m-6.00m OUTER LINING - GRAVEL = Bentonite 6.00m-9.50m OUTER LINING - GRAVEL = Gravel		0.00m-6.50m Basalt 6.50m-9.50m Basalt	18/03/2011	1745 m	South East
WRK060703	Observation	0.00m-0.60m CLAY 10.60m-17.20m BASALT 17.20m-19.40m SILTSTONE	0.00m-14.50m INNER LINING - CASING = Pvc 14.50m-17.00m INNER LINING - SCREEN = Pvc 17.00m-17.20m INNER LINING - CASING = Pvc 0.00m-13.80m OUTER LINING - GRAVEL = Cement 13.80m-14.30m OUTER LINING - GRAVEL = Bentonite 14.30m-17.20m OUTER LINING - GRAVEL = Gravel 17.20m-19.40m OUTER LINING - GRAVEL = Bentonite		14.50m-17.00m Basalt	15/03/2011	1745 m	South East
WRK060705	Observation	0.00m-4.20m CLAY 4.20m-9.50m BASALT	0.00m-6.50m INNER LINING - CASING = Pvc 6.50m-9.50m INNER LINING - SLOT = Pvc 0.00m-5.00m OUTER LINING - GRAVEL = Cement 5.00m-6.00m OUTER LINING - GRAVEL = Bentonite 6.00m-9.50m OUTER LINING - GRAVEL = Gravel		0.00m-6.50m Clay 6.50m-9.50m Basalt	02/04/2011	1746 m	South East
WRK060704	Observation	0.00m-0.50m FAULT 0.50m-2.50m CLAY 2.50m-8.50m BASALT	0.00m-5.50m INNER LINING - CASING = Pvc 5.50m-8.50m INNER LINING - SCREEN = Pvc 0.00m-0.30m OUTER LINING - GRAVEL = Cement 0.30m-5.00m OUTER LINING - GRAVEL = Bentonite 5.00m-8.50m OUTER LINING - GRAVEL = Gravel		0.00m-5.50m Basalt 5.50m-8.50m Basalt	18/03/2011	1747 m	South East
WRK053766	Observation		0.00m-15.50m INNER LINING - CASING = Pvc 15.50m-17.00m INNER LINING - SCREEN = Pvc			29/06/2010	1775 m	South East
WRK053777	Observation		0.00m-12.10m INNER LINING - CASING = Pvc 12.10m-15.10m INNER LINING - SLOT = Pvc 0.00m-4.00m OUTER LINING - GRAVEL = Cement 4.00m-6.00m OUTER LINING - GRAVEL = Bentonite 9.50m-11.50m OUTER LINING - GRAVEL = Bentonite 11.50m-15.10m OUTER LINING - GRAVEL = Gravel			05/08/2010	1775 m	South East
WRK989139							1775 m	South East
WRK091596	Domestic & Stock	0.00m-0.30m FILL 0.30m-1.00m GREYCLAY 1.00m-9.00m WHITE SHALE & CLAY 9.00m-25.00m HIGHLY WEATHERED MUDSTONE 25.00m-30.00m BROWN GREY MUDSTONE 30.00m-66.00m DARK GREY MUDSTONE 66.00m-105.50m GREYSANDSTONE	0.00m-93.50m INNER LINING - CASING = Pvc 93.50m-105.50m INNER LINING - SLOT = Pvc 0.00m-8.00m OUTER LINING - GRAVEL = Cement 8.00m-9.50m OUTER LINING - GRAVEL = Bentonite 9.50m-69.50m OUTER LINING - GRAVEL = Packer			03/03/2016	1817 m	East

Bore Id	Use Type	Drillers Log	Construction	Latest Water Levels	Geology	Completed Date	Dist (m)	Dir
WRK960387	Groundwater Investigation	0.00m-1.00m FILL 1.00m-7.00m CLAY 7.00m-9.50m GRAVEL 9.50m-15.00m SILTSTONE	0.00m-11.00m INNER LINING - CASING = Pvc 11.00m-15.00m INNER LINING - SCREEN = Pvc 0.00m-10.00m OUTER LINING - GRAVEL = Not Known 10.00m-11.00m OUTER LINING - GRAVEL = Bentonite 11.00m-15.00m OUTER LINING - GRAVEL = Not Known		11.00m-15.00m Siltstone	14/01/2003	1889 m	South West

Boreholes WMIS Data Custodian: State Government Victoria - Dept of Environment, Land, Water & Planning
Creative Commons 3.0 © Commonwealth of Australia <http://creativecommons.org/licenses/by/3.0/au/deed.en>

Groundwater Boreholes

Preston Market, Preston, VIC 3072

Boreholes (Earth Resources Database)

Boreholes from the Earth Resources dataset, within the dataset buffer:

Bore Id	Bore Type	Company	Usage	Method	Status	Drill Date	Depth	Elevation	Accuracy (m)	Dist (m)	Dir
N/A	No records in buffer										

Boreholes Earth Resources Data Source: © The State of Victoria, Department of Economic Development, Jobs, Transport and Resources 2015. Creative Commons Attribution 3.0 Australia

Boreholes (Federation University)

Boreholes from the Federation University Australia dataset, within the dataset buffer:

Bore Id	Authority	Type	Uses	Initial TD	Log	Dist (m)	Dir
N/A	No records in buffer						

Boreholes FedUni Data Source: © Federation University Australia

Historical Mining Activity - Shafts

Preston Market, Preston, VIC 3072

Historical Mining Activity - Shafts

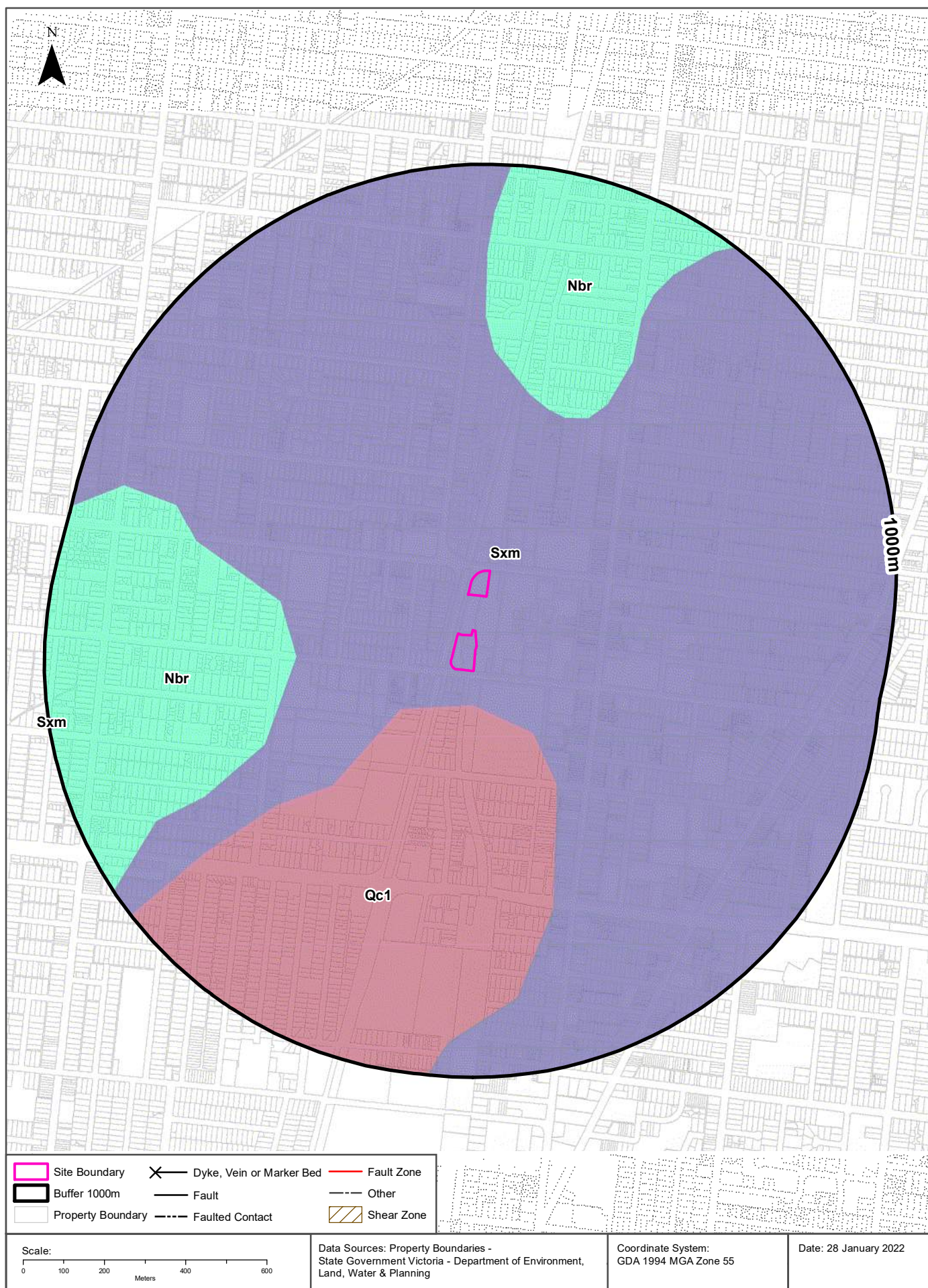
Mine Shaft Locations were collected by a variety of methods from 1869 in some areas of the state, mainly concentrating in Ballarat and Bendigo. In places a shaft may be recorded multiple times with a different source. In cases where several shaft locations are shown close together (generally with separations less than stated position errors) and they have different sources, it is possible that one shaft has been mapped several times. In cases where several shaft locations are shown close together but they have the same information source, it is possible that each shaft location represents a different shaft on the ground.

Historical Mine Shafts within the dataset buffer:

Map Id	Name	Source	Depth (m)	Collar (ft)	Fill/Cap Method	Location Desc	Location Accuracy	Distance	Direction
N/A	No records in buffer								

Historical Mining Activity Data Custodian: State Government Victoria - Dept of Economic Development, Jobs, Transport & Resources

Creative Commons 4.0 © Commonwealth of Australia <https://creativecommons.org/licenses/by/4.0/>



Geology

Preston Market, Preston, VIC 3072

Geological Units 1:50,000

What are the Geological Units within the dataset buffer?

Symbol	Name	Description	Geological Age	Lithology	Distance	Direction
Sxm	Melbourne Formation(Sxm): generic	Siltstone and sandstone: mainly thin-bedded; most beds show undisturbed Bouma sequences.	Silurian to Silurian	sandstone (major proportion); siltstone (major proportion)	0m	On-site
Qc1	colluvium(Qc1): generic	Diamictite, gravel, sand, silt, clay, rubble: sorting variable, usually poor; generally poorly rounded; clasts locally sourced; includes channel deposits with better rounding and sorting	Pliocene to Holocene	diamictite (dominant); gravel material (significant); sand (significant); silt material (significant)	83m	South
Nbr	Red Bluff Sandstone (Nbr): generic	Sandstone, conglomerate: pale yellow and brown; fine to coarse-grained, massive to well bedded; cross-bedded; local ironstone	Miocene to Pliocene	conglomerate (significant); sandstone (significant)	381m	West

Geology Data Custodian: State Government Victoria - Dept of Economic Development, Jobs, Transport & Resources
Creative Commons 3.0 © Commonwealth of Australia <http://creativecommons.org/licenses/by/3.0/au/deed.en>

Geology

Preston Market, Preston, VIC 3072

Geological Structures 1:50,000

What are the Geological Faults or Faulted Contacts within the dataset buffer?

Map Id	Type	Name	Contact	Positional Accuracy	Distance	Direction
N/A	No records in buffer					

What are the Dykes, Marker Beds and Veins within the dataset buffer?

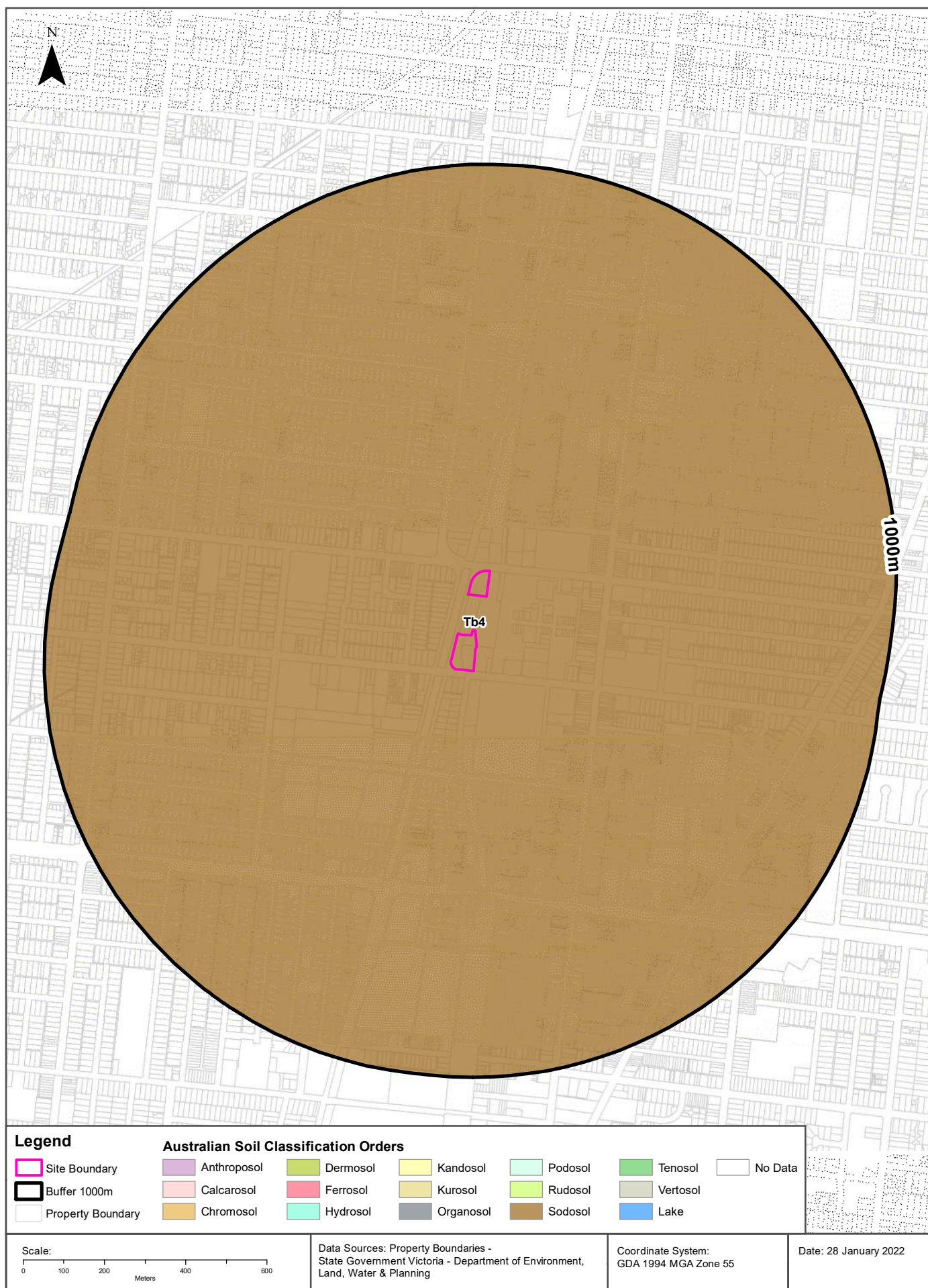
Map Id	Type	Name	Description	Positional Accuracy	Distance	Direction
N/A	No records in buffer					

Geological Structures 1:250,000

What are the Shear Zones within the dataset buffer?

Map Id	Type	Name	Description	Positional Accuracy	Distance	Direction
N/A	No records in buffer					

Geology Data Custodian: State Government Victoria - Dept of Economic Development, Jobs, Transport & Resources
Creative Commons 3.0 © Commonwealth of Australia <http://creativecommons.org/licenses/by/3.0/au/deed.en>



Soils

Preston Market, Preston, VIC 3072

Atlas of Australian Soils

Soil mapping units and Australian Soil Classification orders within the dataset buffer:

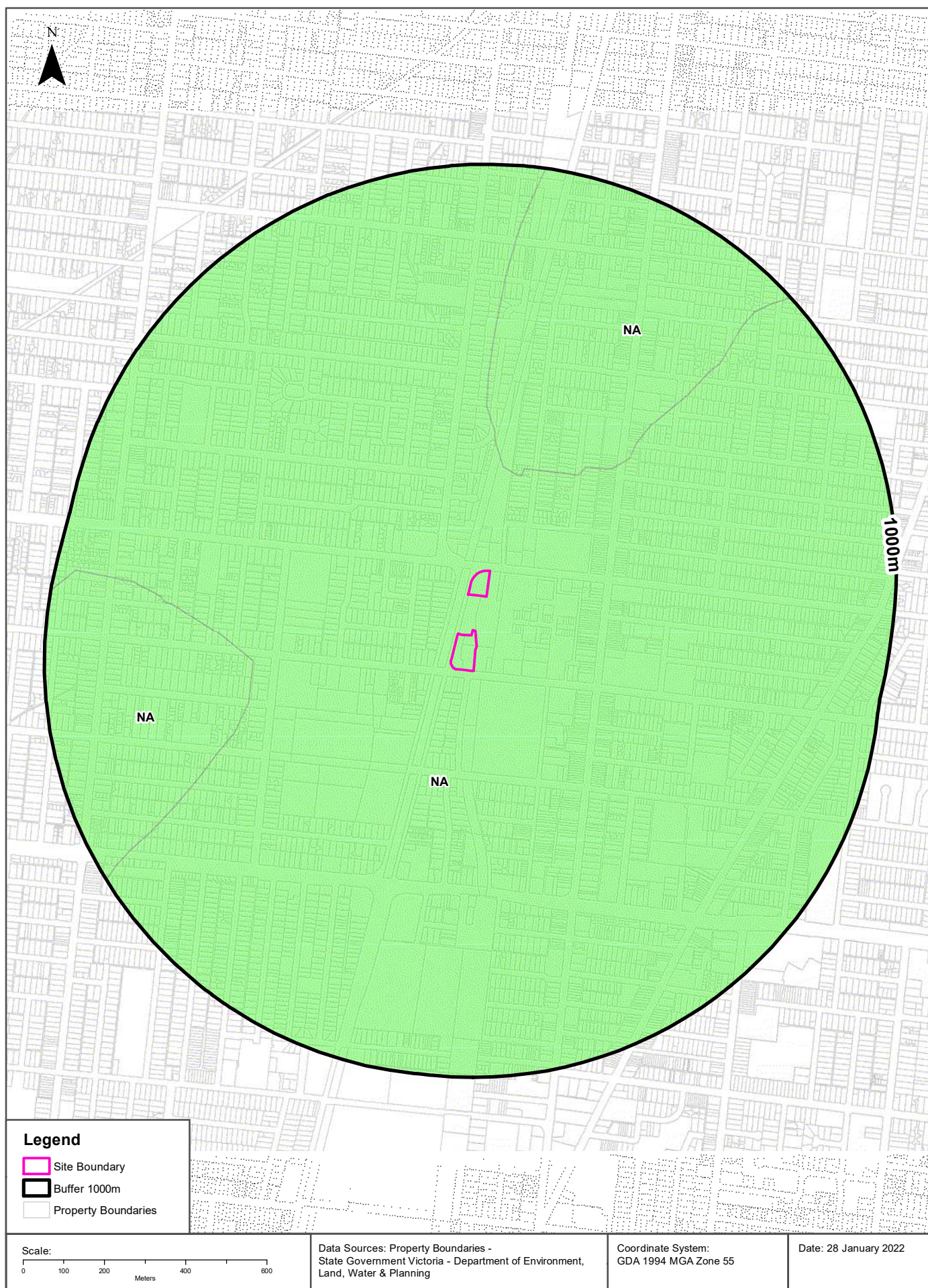
Map Unit Code	Soil Order	Map Unit Description	Distance	Direction
Tb4	Sodosol	Undulating to hilly, dissected by streams with narrow to moderate expanses of flats: gentle to steep slopes of hard acidic ,yellow mottled soils (Dy3.41 and Dy3.81) with (Dy5.41 and Dy5.81), some areas of shallow grey-brown sandy soils (Uc6.11) on upper slopes and various (D) soils including (Db2.42 and Dd1.l) and also leached sands (Uc2.3) on mid and lower slopes; valley plains of (Dy3.41) with some areas of leached sands (Uc2.2 and Uc2.3), with flats and former swampy areas of dark cracking clays (Ug5.16, acid or neutral in reaction) and smaller areas of other soils including (Gn), (Ug), and (Dd3) soils, some of which have peaty surfaces; small areas of units Ob6 in the western part, and Pb3 in the south-eastern part of the unit.	0m	On-site

Atlas of Australian Soils Data Source: CSIRO

Creative Commons 4.0 © Commonwealth of Australia <http://creativecommons.org/licenses/by/4.0/au/deed.en>

Victorian Soil Type Mapping

Preston Market, Preston, VIC 3072



Soils

Preston Market, Preston, VIC 3072

Victorian Soil Type Mapping

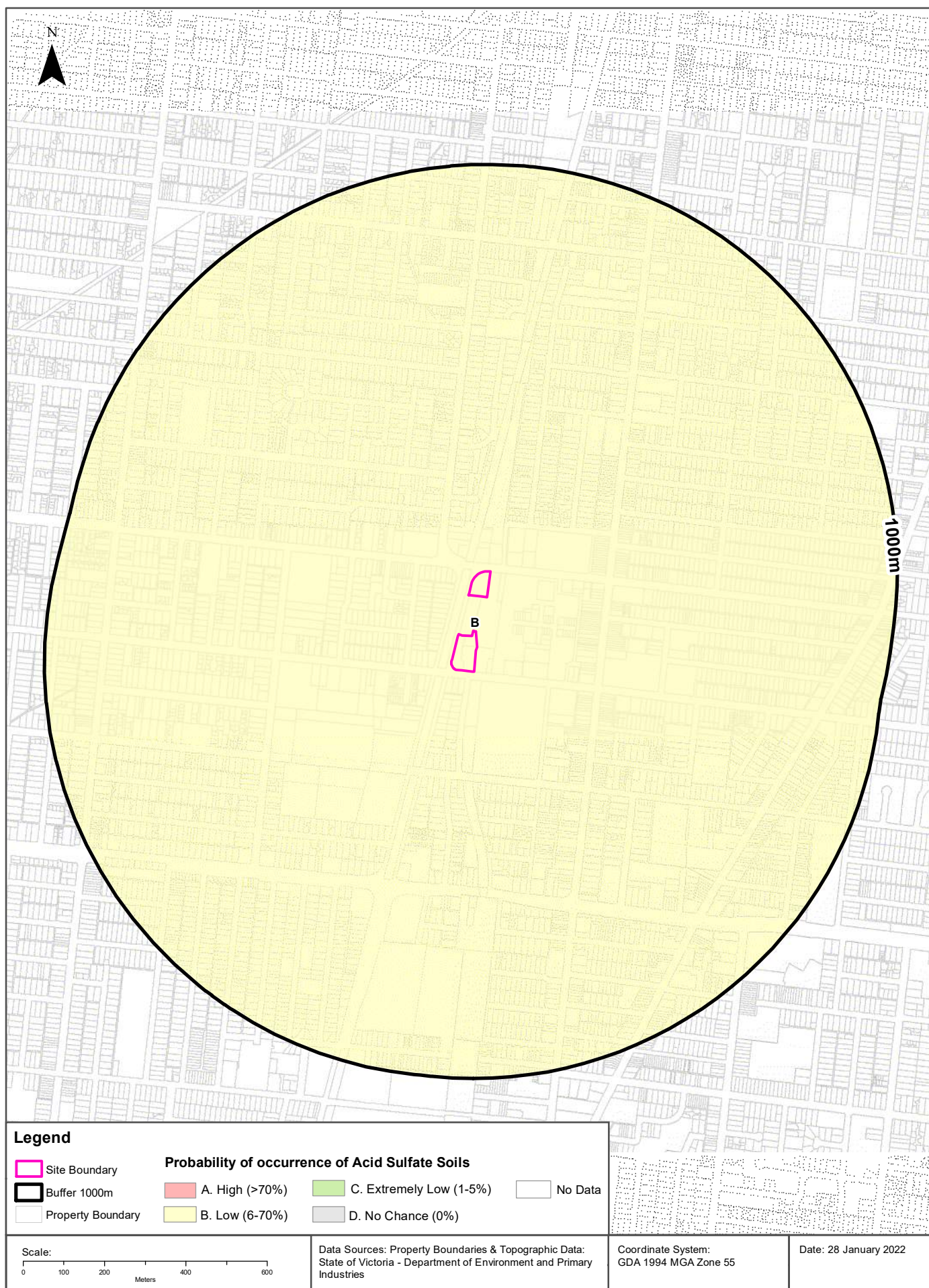
Victorian Soil Types within the dataset buffer:

Symbol	Description	Distance	Direction
NA	Unassigned	0m	On-site

Victorian Soil Type Mapping Data Source: Department of Economic Development, Jobs, Transport and Resources
Creative Commons Attribution 4.0 International © Commonwealth of Australia <http://creativecommons.org/licenses/by/4.0/>

Atlas of Australian Acid Sulfate Soils

Preston Market, Preston, VIC 3072



Acid Sulfate Soils

Preston Market, Preston, VIC 3072

Atlas of Australian Acid Sulfate Soils

Atlas of Australian Acid Sulfate Soil categories within the dataset buffer:

Class	Description	Distance	Direction
B	Low Probability of occurrence. 6-70% chance of occurrence.	0m	On-site

Atlas of Australian Acid Sulfate Soils Data Source: CSIRO

Creative Commons 3.0 © Commonwealth of Australia <http://creativecommons.org/licenses/by/3.0/au/deed.en>

Acid Sulfate Soils

Preston Market, Preston, VIC 3072

Coastal Acid Sulfate Soils

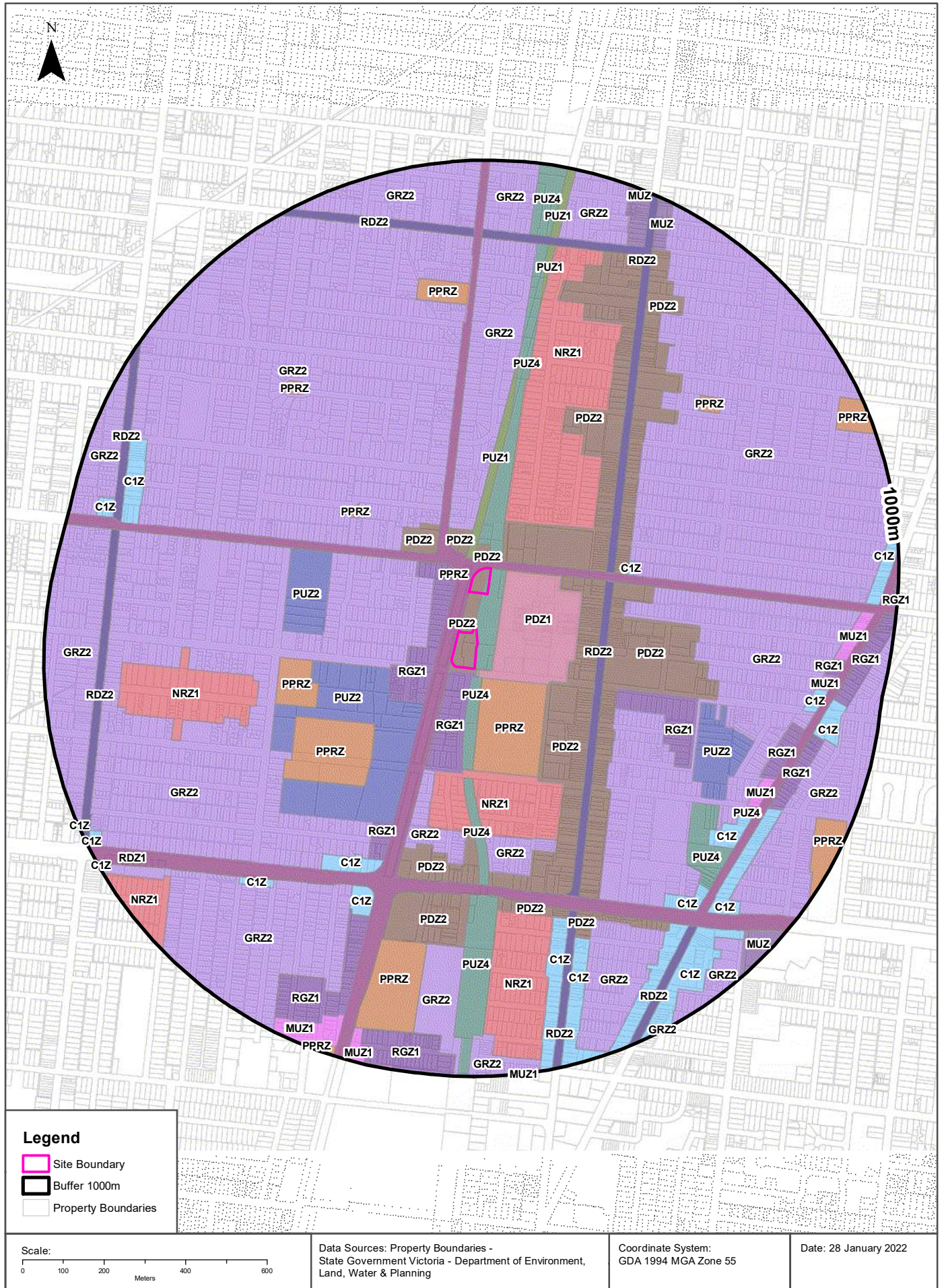
Coastal Acid Sulfate Soil types within the dataset buffer:

Coastal Acid Sulfate Soil Types	Distance	Direction
No records in buffer		

Coastal Acid Sulfate Data Custodian: State Government Victoria - Dept of Environment, Land, Water & Planning
Creative Commons 3.0 © Commonwealth of Australia <http://creativecommons.org/licenses/by/3.0/au/deed.en>

Planning Zones

Preston Market, Preston, VIC 3072



Planning

Preston Market, Preston, VIC 3072

Planning Zones

Planning zones within the dataset buffer:

Zone Code	Description	Distance	Direction
PDZ2	PRIORITY DEVELOPMENT ZONE - SCHEDULE 2	0m	On-site
PUZ4	PUBLIC USE ZONE - TRANSPORT	0m	On-site
RDZ1	ROAD ZONE - CATEGORY 1	0m	South West
RGZ1	RESIDENTIAL GROWTH ZONE - SCHEDULE 1	10m	South
PDZ1	PRIORITY DEVELOPMENT ZONE - SCHEDULE 1	11m	East
PDZ2	PRIORITY DEVELOPMENT ZONE - SCHEDULE 2	20m	North
PUZ4	PUBLIC USE ZONE - TRANSPORT	20m	North
PPRZ	PUBLIC PARK AND RECREATION ZONE	28m	South
PDZ2	PRIORITY DEVELOPMENT ZONE - SCHEDULE 2	31m	North East
PUZ1	PUBLIC USE ZONE - SERVICE AND UTILITY	32m	North
PPRZ	PUBLIC PARK AND RECREATION ZONE	40m	North
RGZ1	RESIDENTIAL GROWTH ZONE - SCHEDULE 1	40m	West
PDZ2	PRIORITY DEVELOPMENT ZONE - SCHEDULE 2	48m	North
GRZ2	GENERAL RESIDENTIAL ZONE - SCHEDULE 2	67m	West
GRZ2	GENERAL RESIDENTIAL ZONE - SCHEDULE 2	97m	North
PDZ2	PRIORITY DEVELOPMENT ZONE - SCHEDULE 2	108m	North West
PUZ2	PUBLIC USE ZONE - EDUCATION	119m	South West
NRZ1	NEIGHBOURHOOD RESIDENTIAL ZONE - SCHEDULE 1	123m	North
GRZ2	GENERAL RESIDENTIAL ZONE - SCHEDULE 2	148m	North West
PDZ2	PRIORITY DEVELOPMENT ZONE - SCHEDULE 2	171m	South East
PPRZ	PUBLIC PARK AND RECREATION ZONE	243m	South West
NRZ1	NEIGHBOURHOOD RESIDENTIAL ZONE - SCHEDULE 1	248m	South
GRZ2	GENERAL RESIDENTIAL ZONE - SCHEDULE 2	260m	South
PUZ4	PUBLIC USE ZONE - TRANSPORT	268m	South
RDZ2	ROAD ZONE - CATEGORY 2	281m	South East
RDZ2	ROAD ZONE - CATEGORY 2	281m	North East
PDZ2	PRIORITY DEVELOPMENT ZONE - SCHEDULE 2	301m	North East
PDZ2	PRIORITY DEVELOPMENT ZONE - SCHEDULE 2	302m	East
PPRZ	PUBLIC PARK AND RECREATION ZONE	320m	North West
PUZ2	PUBLIC USE ZONE - EDUCATION	321m	West
PPRZ	PUBLIC PARK AND RECREATION ZONE	331m	West
C1Z	COMMERCIAL 1 ZONE	334m	East

Zone Code	Description	Distance	Direction
GRZ2	GENERAL RESIDENTIAL ZONE - SCHEDULE 2	335m	South East
GRZ2	GENERAL RESIDENTIAL ZONE - SCHEDULE 2	338m	North East
RGZ1	RESIDENTIAL GROWTH ZONE - SCHEDULE 1	351m	South East
PDZ2	PRIORITY DEVELOPMENT ZONE - SCHEDULE 2	399m	South
GRZ2	GENERAL RESIDENTIAL ZONE - SCHEDULE 2	406m	South
RGZ1	RESIDENTIAL GROWTH ZONE - SCHEDULE 1	416m	South West
NRZ1	NEIGHBOURHOOD RESIDENTIAL ZONE - SCHEDULE 1	476m	West
C1Z	COMMERCIAL 1 ZONE	507m	South West
PDZ2	PRIORITY DEVELOPMENT ZONE - SCHEDULE 2	553m	South
PUZ4	PUBLIC USE ZONE - TRANSPORT	553m	South
PDZ2	PRIORITY DEVELOPMENT ZONE - SCHEDULE 2	560m	South
PUZ2	PUBLIC USE ZONE - EDUCATION	561m	South East
C1Z	COMMERCIAL 1 ZONE	581m	South
GRZ2	GENERAL RESIDENTIAL ZONE - SCHEDULE 2	592m	South West
NRZ1	NEIGHBOURHOOD RESIDENTIAL ZONE - SCHEDULE 1	594m	South
PPRZ	PUBLIC PARK AND RECREATION ZONE	612m	North West
PUZ4	PUBLIC USE ZONE - TRANSPORT	626m	South East
RDZ2	ROAD ZONE - CATEGORY 2	634m	South
PUZ1	PUBLIC USE ZONE - SERVICE AND UTILITY	636m	North
C1Z	COMMERCIAL 1 ZONE	637m	South
PPRZ	PUBLIC PARK AND RECREATION ZONE	639m	North East
PDZ2	PRIORITY DEVELOPMENT ZONE - SCHEDULE 2	646m	South East
RGZ1	RESIDENTIAL GROWTH ZONE - SCHEDULE 1	647m	South West
PPRZ	PUBLIC PARK AND RECREATION ZONE	649m	North
GRZ2	GENERAL RESIDENTIAL ZONE - SCHEDULE 2	677m	South
GRZ2	GENERAL RESIDENTIAL ZONE - SCHEDULE 2	681m	South
PPRZ	PUBLIC PARK AND RECREATION ZONE	681m	South
C1Z	COMMERCIAL 1 ZONE	687m	South West
C1Z	COMMERCIAL 1 ZONE	696m	South East
C1Z	COMMERCIAL 1 ZONE	702m	South East
C1Z	COMMERCIAL 1 ZONE	721m	South East
PUZ4	PUBLIC USE ZONE - TRANSPORT	734m	South East
MUZ1	MIXED USE ZONE - SCHEDULE 1	745m	South East
RGZ1	RESIDENTIAL GROWTH ZONE - SCHEDULE 1	745m	East
C1Z	COMMERCIAL 1 ZONE	791m	South East
RGZ1	RESIDENTIAL GROWTH ZONE - SCHEDULE 1	795m	South East
C1Z	COMMERCIAL 1 ZONE	809m	East

Zone Code	Description	Distance	Direction
RDZ2	ROAD ZONE - CATEGORY 2	813m	North West
GRZ2	GENERAL RESIDENTIAL ZONE - SCHEDULE 2	824m	North
GRZ2	GENERAL RESIDENTIAL ZONE - SCHEDULE 2	824m	South East
PUZ4	PUBLIC USE ZONE - TRANSPORT	824m	North
PUZ1	PUBLIC USE ZONE - SERVICE AND UTILITY	825m	North
GRZ2	GENERAL RESIDENTIAL ZONE - SCHEDULE 2	826m	North
C1Z	COMMERCIAL 1 ZONE	829m	North West
GRZ2	GENERAL RESIDENTIAL ZONE - SCHEDULE 2	833m	North
C1Z	COMMERCIAL 1 ZONE	834m	South East
MUZ1	MIXED USE ZONE - SCHEDULE 1	834m	East
C1Z	COMMERCIAL 1 ZONE	842m	East
RDZ2	ROAD ZONE - CATEGORY 2	843m	West
RGZ1	RESIDENTIAL GROWTH ZONE - SCHEDULE 1	846m	East
MUZ	MIXED USE ZONE	858m	North
MUZ1	MIXED USE ZONE - SCHEDULE 1	861m	East
GRZ2	GENERAL RESIDENTIAL ZONE - SCHEDULE 2	863m	West
NRZ1	NEIGHBOURHOOD RESIDENTIAL ZONE - SCHEDULE 1	866m	South West
MUZ	MIXED USE ZONE	877m	North East
RGZ1	RESIDENTIAL GROWTH ZONE - SCHEDULE 1	880m	East
GRZ2	GENERAL RESIDENTIAL ZONE - SCHEDULE 2	881m	South East
C1Z	COMMERCIAL 1 ZONE	893m	West
MUZ1	MIXED USE ZONE - SCHEDULE 1	896m	South
GRZ2	GENERAL RESIDENTIAL ZONE - SCHEDULE 2	898m	North West
RGZ1	RESIDENTIAL GROWTH ZONE - SCHEDULE 1	902m	South
PPRZ	PUBLIC PARK AND RECREATION ZONE	910m	North East
PPRZ	PUBLIC PARK AND RECREATION ZONE	912m	South East
MUZ1	MIXED USE ZONE - SCHEDULE 1	914m	South
C1Z	COMMERCIAL 1 ZONE	921m	East
MUZ	MIXED USE ZONE	921m	South East
C1Z	COMMERCIAL 1 ZONE	954m	South West
RGZ1	RESIDENTIAL GROWTH ZONE - SCHEDULE 1	975m	East
PPRZ	PUBLIC PARK AND RECREATION ZONE	976m	South
C1Z	COMMERCIAL 1 ZONE	985m	South West
MUZ1	MIXED USE ZONE - SCHEDULE 1	993m	South
C1Z	COMMERCIAL 1 ZONE	994m	South West

Planning Zone Data Custodian: State Government Victoria - Dept of Environment, Land, Water & Planning
Creative Commons 3.0 © Commonwealth of Australia <http://creativecommons.org/licenses/by/3.0/au/deed.en>

Planning Overlays

Preston Market, Preston, VIC 3072



Planning

Preston Market, Preston, VIC 3072

Planning Overlays

Planning overlays within the dataset buffer:

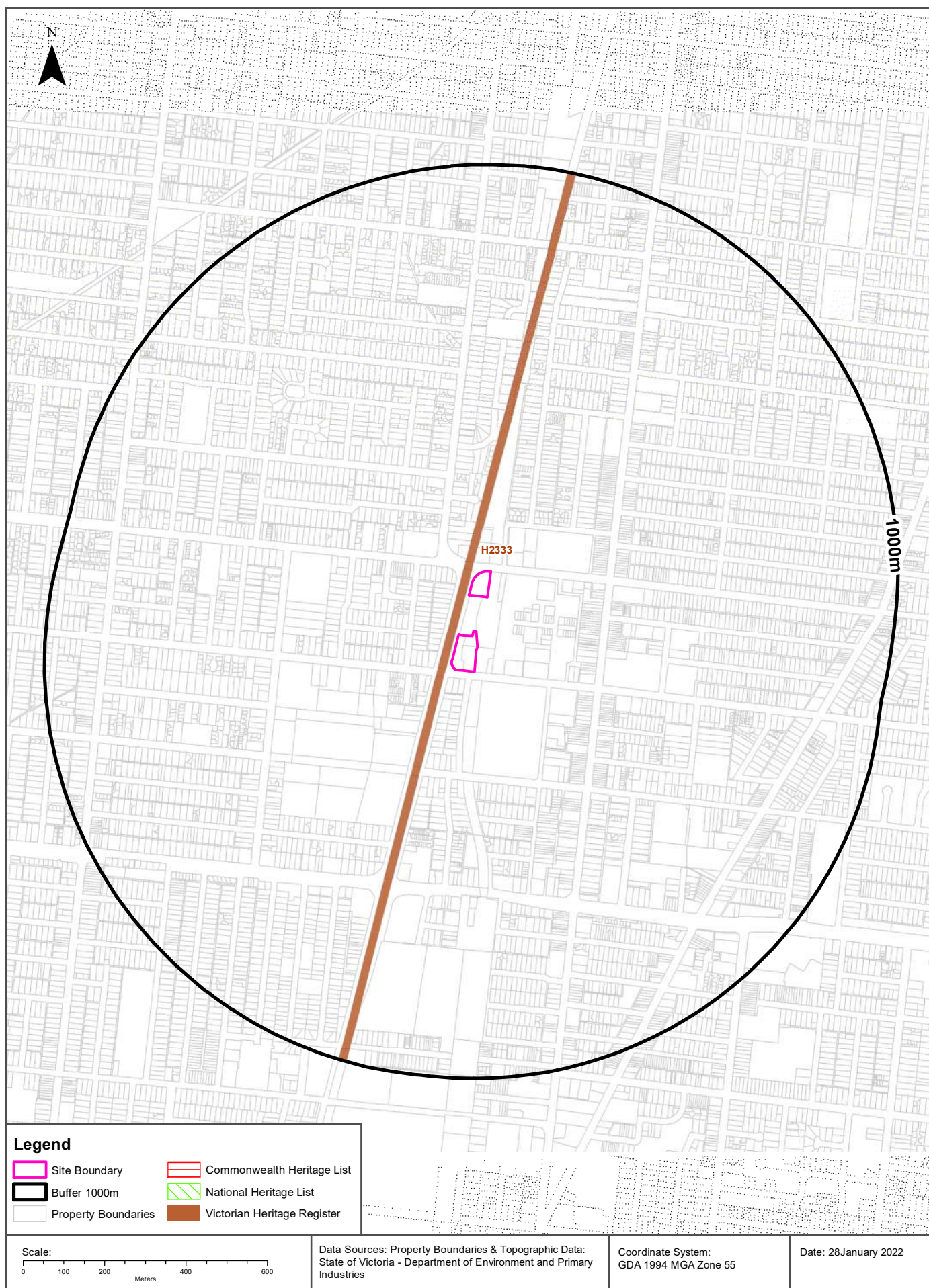
Zone Code	Description	Distance	Direction
DCPO1	DEVELOPMENT CONTRIBUTIONS PLAN OVERLAY - SCHEDULE 1	0m	On-site
SBO	SPECIAL BUILDING OVERLAY	0m	On-site
EAO	ENVIRONMENTAL AUDIT OVERLAY	0m	On-site
HO313	HERITAGE OVERLAY (HO313)	10m	North West
DDO16	DESIGN AND DEVELOPMENT OVERLAY - SCHEDULE 16	20m	South
EAO	ENVIRONMENTAL AUDIT OVERLAY	20m	North
HO210	HERITAGE OVERLAY (HO210)	28m	South
SBO	SPECIAL BUILDING OVERLAY	28m	East
EAO	ENVIRONMENTAL AUDIT OVERLAY	29m	East
DDO16	DESIGN AND DEVELOPMENT OVERLAY - SCHEDULE 16	40m	West
EAO	ENVIRONMENTAL AUDIT OVERLAY	41m	North East
HO183	HERITAGE OVERLAY (HO183)	193m	North
HO211	HERITAGE OVERLAY (HO211)	213m	West
SBO	SPECIAL BUILDING OVERLAY	217m	South
SBO	SPECIAL BUILDING OVERLAY	225m	North
HO226	HERITAGE OVERLAY (HO226)	240m	East
HO227	HERITAGE OVERLAY (HO227)	250m	East
HO179	HERITAGE OVERLAY (HO179)	260m	North West
HO186	HERITAGE OVERLAY (HO186)	268m	South
HO182	HERITAGE OVERLAY (HO182)	271m	South
HO250	HERITAGE OVERLAY (HO250)	290m	South West
HO225	HERITAGE OVERLAY (HO225)	302m	East
HO224	HERITAGE OVERLAY (HO224)	303m	East
HO223	HERITAGE OVERLAY (HO223)	305m	East
HO222	HERITAGE OVERLAY (HO222)	306m	East
HO301	HERITAGE OVERLAY (HO301)	311m	South East
HO50	HERITAGE OVERLAY (HO50)	314m	East
HO186	HERITAGE OVERLAY (HO186)	323m	South
SBO	SPECIAL BUILDING OVERLAY	327m	East
SBO	SPECIAL BUILDING OVERLAY	329m	South West
HO239	HERITAGE OVERLAY (HO239)	333m	West

Zone Code	Description	Distance	Direction
HO221	HERITAGE OVERLAY (HO221)	343m	South East
EAO	ENVIRONMENTAL AUDIT OVERLAY	360m	North East
HO150	HERITAGE OVERLAY (HO150)	369m	East
HO184	HERITAGE OVERLAY (HO184)	372m	South
EAO	ENVIRONMENTAL AUDIT OVERLAY	377m	North East
EAO	ENVIRONMENTAL AUDIT OVERLAY	397m	North East
DDO16	DESIGN AND DEVELOPMENT OVERLAY - SCHEDULE 16	416m	South West
HO215	HERITAGE OVERLAY (HO215)	432m	East
SBO	SPECIAL BUILDING OVERLAY	437m	South
HO220	HERITAGE OVERLAY (HO220)	440m	South East
HO234	HERITAGE OVERLAY (HO234)	461m	West
EAO	ENVIRONMENTAL AUDIT OVERLAY	467m	North East
HO104	HERITAGE OVERLAY (HO104)	476m	West
HO185	HERITAGE OVERLAY (HO185)	482m	North
EAO	ENVIRONMENTAL AUDIT OVERLAY	488m	North East
HO200	HERITAGE OVERLAY (HO200)	496m	South
HO201	HERITAGE OVERLAY (HO201)	496m	South
HO208	HERITAGE OVERLAY (HO208)	496m	North West
HO214	HERITAGE OVERLAY (HO214)	497m	East
HO219	HERITAGE OVERLAY (HO219)	503m	South
EAO	ENVIRONMENTAL AUDIT OVERLAY	507m	South West
HO174	HERITAGE OVERLAY (HO174)	552m	North
HO295	HERITAGE OVERLAY (HO295)	560m	South
HO295	HERITAGE OVERLAY (HO295)	562m	South
HO24	HERITAGE OVERLAY (HO24)	566m	South East
EAO	ENVIRONMENTAL AUDIT OVERLAY	579m	North East
DDO16	DESIGN AND DEVELOPMENT OVERLAY - SCHEDULE 16	581m	South
HO170	HERITAGE OVERLAY (HO170)	599m	South
HO199	HERITAGE OVERLAY (HO199)	601m	South East
HO199	HERITAGE OVERLAY (HO199)	602m	South East
EAO	ENVIRONMENTAL AUDIT OVERLAY	615m	North East
HO240	HERITAGE OVERLAY (HO240)	626m	South East
DDO3	DESIGN AND DEVELOPMENT OVERLAY - SCHEDULE 3	632m	South
HO209	HERITAGE OVERLAY (HO209)	643m	West
EAO	ENVIRONMENTAL AUDIT OVERLAY	644m	North East
EAO	ENVIRONMENTAL AUDIT OVERLAY	656m	North
HO213	HERITAGE OVERLAY (HO213)	670m	East

Zone Code	Description	Distance	Direction
HO206	HERITAGE OVERLAY (HO206)	676m	West
EAO	ENVIRONMENTAL AUDIT OVERLAY	685m	South
DDO17	DESIGN AND DEVELOPMENT OVERLAY - SCHEDULE 17	696m	South East
EAO	ENVIRONMENTAL AUDIT OVERLAY	696m	South East
DDO3	DESIGN AND DEVELOPMENT OVERLAY - SCHEDULE 3	709m	South East
EAO	ENVIRONMENTAL AUDIT OVERLAY	709m	South
EAO	ENVIRONMENTAL AUDIT OVERLAY	709m	South East
DDO17	DESIGN AND DEVELOPMENT OVERLAY - SCHEDULE 17	721m	South East
HO300	HERITAGE OVERLAY (HO300)	731m	South East
HO256	HERITAGE OVERLAY (HO256)	732m	North East
EAO	ENVIRONMENTAL AUDIT OVERLAY	745m	North East
DDO17	DESIGN AND DEVELOPMENT OVERLAY - SCHEDULE 17	746m	East
HO235	HERITAGE OVERLAY (HO235)	758m	North West
HO202	HERITAGE OVERLAY (HO202)	766m	South West
HO73	HERITAGE OVERLAY (HO73)	788m	East
DDO17	DESIGN AND DEVELOPMENT OVERLAY - SCHEDULE 17	791m	East
EAO	ENVIRONMENTAL AUDIT OVERLAY	791m	South East
EAO	ENVIRONMENTAL AUDIT OVERLAY	793m	South East
EAO	ENVIRONMENTAL AUDIT OVERLAY	794m	South East
EAO	ENVIRONMENTAL AUDIT OVERLAY	803m	South East
EAO	ENVIRONMENTAL AUDIT OVERLAY	816m	North East
HO248	HERITAGE OVERLAY (HO248)	825m	North
HO27	HERITAGE OVERLAY (HO27)	829m	South East
DPO11	DEVELOPMENT PLAN OVERLAY - SCHEDULE 11	830m	South West
HO247	HERITAGE OVERLAY (HO247)	830m	North
HO303	HERITAGE OVERLAY (HO303)	830m	South East
HO246	HERITAGE OVERLAY (HO246)	834m	North
DDO3	DESIGN AND DEVELOPMENT OVERLAY - SCHEDULE 3	835m	South East
EAO	ENVIRONMENTAL AUDIT OVERLAY	849m	East
HO94	HERITAGE OVERLAY (HO94)	851m	South East
HO257	HERITAGE OVERLAY (HO257)	853m	South
EAO	ENVIRONMENTAL AUDIT OVERLAY	855m	South East
HO228	HERITAGE OVERLAY (HO228)	858m	North East
EAO	ENVIRONMENTAL AUDIT OVERLAY	863m	East
HO258	HERITAGE OVERLAY (HO258)	870m	South
HO169	HERITAGE OVERLAY (HO169)	881m	South West
EAO	ENVIRONMENTAL AUDIT OVERLAY	884m	East

Zone Code	Description	Distance	Direction
HO305	HERITAGE OVERLAY (HO305)	895m	South East
EAO	ENVIRONMENTAL AUDIT OVERLAY	896m	South
DDO22	DESIGN AND DEVELOPMENT OVERLAY - SCHEDULE 22	902m	South
HO254	HERITAGE OVERLAY (HO254)	903m	North East
HO281	HERITAGE OVERLAY (HO281)	910m	North
EAO	ENVIRONMENTAL AUDIT OVERLAY	913m	South
DPO11	DEVELOPMENT PLAN OVERLAY - SCHEDULE 11	914m	South
EAO	ENVIRONMENTAL AUDIT OVERLAY	914m	South
DDO17	DESIGN AND DEVELOPMENT OVERLAY - SCHEDULE 17	923m	East
DPO5	DEVELOPMENT PLAN OVERLAY - SCHEDULE 5	930m	South East
EAO	ENVIRONMENTAL AUDIT OVERLAY	930m	South East
HO49	HERITAGE OVERLAY (HO49)	951m	North East
EAO	ENVIRONMENTAL AUDIT OVERLAY	963m	South
PAO1	PUBLIC ACQUISITION OVERLAY 1	970m	East
DDO17	DESIGN AND DEVELOPMENT OVERLAY - SCHEDULE 17	975m	East
HO305	HERITAGE OVERLAY (HO305)	975m	South
PAO1	PUBLIC ACQUISITION OVERLAY 1	975m	East
EAO	ENVIRONMENTAL AUDIT OVERLAY	980m	East
HO218	HERITAGE OVERLAY (HO218)	988m	South
EAO	ENVIRONMENTAL AUDIT OVERLAY	998m	South West

Planning Overlay Data Custodian: State Government Victoria - Dept of Environment, Land, Water & Planning
Creative Commons 3.0 © Commonwealth of Australia <http://creativecommons.org/licenses/by/3.0/au/deed.en>



Heritage

Preston Market, Preston, VIC 3072

Commonwealth Heritage List

What are the Commonwealth Heritage List Items located within the dataset buffer?

Place Id	Name	Address	Place File No	Class	Status	Register Date	Distance	Direction
N/A	No records in buffer							

Heritage Data Source: Australian Government Department of the Environment and Energy - Heritage Branch
Creative Commons 3.0 © Commonwealth of Australia <https://creativecommons.org/licenses/by/3.0/au/deed.en>

National Heritage List

What are the National Heritage List Items located within the dataset buffer?

Note. Please click on Place Id to activate a hyperlink to online website.

Place Id	Name	Address	Place File No	Class	Status	Register Date	Distance	Direction
N/A	No records in buffer							

Heritage Data Source: Australian Government Department of the Environment and Energy - Heritage Branch
Creative Commons 3.0 © Commonwealth of Australia <https://creativecommons.org/licenses/by/3.0/au/deed.en>

Victorian Heritage Register

What are the Victorian Heritage Register items located within the dataset buffer?:

VHR Number	Description	Distance	Direction
H2333	YAN YEAN WATER SUPPLY SYSTEM	10m	North West

Victorian Heritage Register Data Custodian: State Government Victoria - Dept of Environment, Land, Water & Planning
Creative Commons Attribution 4.0 International © Commonwealth of Australia <http://creativecommons.org/licenses/by/4.0/>

Heritage

Preston Market, Preston, VIC 3072

Cultural Heritage Sensitivity

Areas of Cultural Heritage Sensitivity as specified in Division 3 of Part 2 in the Victorian Aboriginal Heritage Regulations 2018, within the dataset buffer:

Map Id	Distance	Direction
No records in buffer		

Cultural Heritage Sensitivity Data Custodian: State Government Victoria - Department of Premier and Cabinet
Creative Commons Attribution 4.0 International © Commonwealth of Australia <http://creativecommons.org/licenses/by/4.0/>

Natural Hazards

Preston Market, Preston, VIC 3072

Bushfire Prone Areas

What are the designated bushfire prone areas within the dataset buffer?

Map ID	Feature	Plan No	LGA	Gazetted Date	Distance	Direction
N/A	No records in buffer					

Bushfire Prone Area Data Custodian: State Government Victoria - Dept of Transport, Planning & Local Infrastructure
Creative Commons 3.0 © Commonwealth of Australia <http://creativecommons.org/licenses/by/3.0/au/deed.en>

Fire History

What are the fire history records of fires primarily on public land, within the dataset buffer?

Map Id	Fire Type	Fire Key	Season	Fire No	Fire Name	Treatment	Fire Cover	Start Date	Dist (m)	Direction
N/A	No records in buffer									

Fire History Data Custodian: State Government Victoria - Dept of Environment, Land, Water & Planning
Creative Commons 3.0 © Commonwealth of Australia <http://creativecommons.org/licenses/by/3.0/au/deed.en>

Flood - 1 in 100 year modelled flood extent

What 1 in 100 year flood extent features exist within the dataset buffer?

Feature	Source	Method	Scale	Modified Date	Distance	Direction
N/A	No records in buffer					

Flood Data Custodian: State Government Victoria - Dept of Environment, Land, Water & Planning
Creative Commons 3.0 © Commonwealth of Australia <http://creativecommons.org/licenses/by/3.0/au/deed.en>

Natural Hazards

Preston Market, Preston, VIC 3072

Victorian Coastal Inundation Sea Level Rise

What coastal inundation sea level rise features exist within the dataset buffer?

Description	Distance	Direction
No records in buffer		

Victorian Coastal Inundation Sea Level Rise Data Custodian: State Government Victoria - Dept of Environment, Land, Water & Planning

Creative Commons Attribution 4.0 International © Commonwealth of Australia <http://creativecommons.org/licenses/by/4.0/>

Ecological Constraints

Preston Market, Preston, VIC 3072

Native Vegetation (Modelled 2005 Ecological Vegetation Classes)

What native vegetation exists within the dataset buffer?

Veg Code	EVC Name	EVCCode	Group	Subgroup	Bioregion	Conservation Status	Geographic Occurance	Dist	Dir
N/A	No records in buffer								

Native Vegetation Data Custodian: State Government Victoria - Dept of Environment, Land, Water & Planning
Creative Commons 3.0 © Commonwealth of Australia <http://creativecommons.org/licenses/by/3.0/au/deed.en>

Ramsar Wetlands

What Ramsar wetland areas exist within the dataset buffer?

Map ID	Site Name	Lake Name	Distance	Direction
N/A	No records in buffer			

Ramsar Wetland Area Data Custodian: State Government Victoria - Dept of Environment, Land, Water & Planning
Creative Commons 3.0 © Commonwealth of Australia <http://creativecommons.org/licenses/by/3.0/au/deed.en>

Ecological Constraints

Preston Market, Preston, VIC 3072

Groundwater Dependent Ecosystems Atlas

Type	Name	GDE Potential	Geomorphology	Ecosystem Type	Aquifer Geology	Distance	Direction
N/A	No records in buffer						

Groundwater Dependent Ecosystems Atlas Data Source: The Bureau of Meteorology
Creative Commons 3.0 © Commonwealth of Australia <http://creativecommons.org/licenses/by/3.0/au/deed.en>

Ecological Constraints

Preston Market, Preston, VIC 3072

Inflow Dependent Ecosystems Likelihood

Type	Name	IDE Likelihood	Geomorphology	Ecosystem Type	Aquifer Geology	Distance	Direction
N/A	No records in buffer						

Inflow Dependent Ecosystems Likelihood Data Source: The Bureau of Meteorology
Creative Commons 3.0 © Commonwealth of Australia <http://creativecommons.org/licenses/by/3.0/au/deed.en>

Location Confidences

Where Lotsearch has had to georeference features from supplied addresses, a location confidence has been assigned to the data record. This indicates a confidence to the positional accuracy of the feature. Where applicable, a code is given under the field heading “LC” or “LocConf”. These codes lookup to the following location confidences:

LC Code	Location Confidence
Premise Match	Georeferenced to the site location / premise or part of site
Area Match	Georeferenced to an approximate or general area
Road Match	Georeferenced to a road or rail corridor
Road Intersection	Georeferenced to a road intersection
Buffered Point	A point feature buffered to x metres
Adjacent Match	Land adjacent to a georeferenced feature
Network of Features	Georeferenced to a network of features
Suburb Match	Georeferenced to a suburb boundary
As Supplied	Spatial data supplied by provider

USE OF REPORT - APPLICABLE TERMS

The following terms apply to any person (End User) who is given the Report by the person who purchased the Report from Lotsearch Pty Ltd (ABN: 89 600 168 018) (Lotsearch) or who otherwise has access to the Report (Terms). The contract terms that apply between Lotsearch and the purchaser of the Report are specified in the order form pursuant to which the Report was ordered and the terms set out below are of no effect as between Lotsearch and the purchaser of the Report.

1. End User acknowledges and agrees that:
 - (a) the Report is compiled from or using content (**Third Party Content**) which is comprised of:
 - (i) content provided to Lotsearch by third party content suppliers with whom Lotsearch has contractual arrangements or content which is freely available or methodologies licensed to Lotsearch by third parties with whom Lotsearch has contractual arrangements (**Third Party Content Suppliers**); and
 - (ii) content which is derived from content described in paragraph (i);
 - (b) Neither Lotsearch nor Third Party Content Suppliers takes any responsibility for or give any warranty in relation to the accuracy or completeness of any Third Party Content included in the Report including any contaminated land assessment or other assessment included as part of a Report;
 - (c) the Third Party Content Suppliers do not constitute an exhaustive set of all repositories or sources of information available in relation to the property which is the subject of the Report (**Property**) and accordingly neither Lotsearch nor Third Party Content Suppliers gives any warranty in relation to the accuracy or completeness of the Third Party Content incorporated into the report including any contaminated land assessment or other assessment included as part of a Report;
 - (d) Reports are generated at a point in time (as specified by the date/time stamp appearing on the Report) and accordingly the Report is based on the information available at that point in time and Lotsearch is not obliged to undertake any additional reporting to take into consideration any information that may become available between the point in time specified by the date/time stamp and the date on which the Report was provided by Lotsearch to the purchaser of the Report;
 - (e) Reports must be used or reproduced in their entirety and End User must not reproduce or make available to other persons only parts of the Report;
 - (f) Lotsearch has not undertaken any physical inspection of the property;
 - (g) neither Lotsearch nor Third Party Content Suppliers warrants that all land uses or features whether past or current are identified in the Report;
 - (h) the Report does not include any information relating to the actual state or condition of the Property;
 - (i) the Report should not be used or taken to indicate or exclude actual fitness or unfitness of Land or Property for any particular purpose
 - (j) the Report should not be relied upon for determining saleability or value or making any other decisions in relation to the Property and in particular should not be taken to be a rating or assessment of the desirability or market value of the property or its features; and
 - (k) the End User should undertake its own inspections of the Land or Property to satisfy itself that there are no defects or failures
2. The End User may not make the Report or any copies or extracts of the report or any part of it available to any other person. If End User wishes to provide the Report to any other person or make extracts or copies of the Report, it must contact the purchaser of the Report before doing so to ensure the proposed use is consistent with the contract terms between Lotsearch and the purchaser.
3. Neither Lotsearch (nor any of its officers, employees or agents) nor any of its Third Party Content Suppliers will have any liability to End User or any person to whom End User provides the Report and End User must not represent that Lotsearch or any of its Third Party Content Suppliers accepts liability to any such person or make any other representation to any such person on behalf of Lotsearch or any Third Party Content Supplier.
4. The End User hereby to the maximum extent permitted by law:
 - (a) acknowledges that the Lotsearch (nor any of its officers, employees or agents), nor any of its Third Party Content Supplier have any liability to it under or in connection with the

- Report or these Terms;
- (b) waives any right it may have to claim against Third Party Content Supplier in connection with the Report, or the negotiation of, entry into, performance of, or termination of these Terms; and
 - (c) releases each Third Party Content Supplier from any claim it may have otherwise had in connection with the Report, or the negotiation of, entry into, performance of, or termination of these Terms.
5. The End User acknowledges that any Third Party Supplier shall be entitled to plead the benefits conferred on it under clause 4, despite not being a party to these terms.
 6. End User must not remove any copyright notices, trade marks, digital rights management information, other embedded information, disclaimers or limitations from the Report or authorise any person to do so.
 7. End User acknowledges and agrees that Lotsearch and Third Party Content Suppliers retain ownership of all copyright, patent, design right (registered or unregistered), trade marks (registered or unregistered), database right or other data right, moral right or know how or any other intellectual property right in any Report or any other item, information or data included in or provided as part of a Report.
 8. To the extent permitted by law and subject to paragraph 9, all implied terms, representations and warranties whether statutory or otherwise relating to the subject matter of these Terms other than as expressly set out in these Terms are excluded.
 9. Subject to paragraph 6, Lotsearch excludes liability to End User for loss or damage of any kind, however caused, due to Lotsearch's negligence, breach of contract, breach of any law, in equity, under indemnities or otherwise, arising out of all acts, omissions and events whenever occurring.
 10. Lotsearch acknowledges that if, under applicable State, Territory or Commonwealth law, End User is a consumer certain rights may be conferred on End User which cannot be excluded, restricted or modified. If so, and if that law applies to Lotsearch, then, Lotsearch's liability is limited to the greater of an amount equal to the cost of resupplying the Report and the maximum extent permitted under applicable laws.
 11. Subject to paragraph 9, neither Lotsearch nor the End User is liable to the other for:
 - (a) any indirect, incidental, consequential, special or exemplary damages arising out of or in relation to the Report or these Terms; or
 - (b) any loss of profit, loss of revenue, loss of interest, loss of data, loss of goodwill or loss of business opportunities, business interruption arising directly or indirectly out of or in relation to the Report or these Terms,irrespective of how that liability arises including in contract or tort, liability under indemnity or for any other common law, equitable or statutory cause of action or otherwise.
 12. These Terms are subject to New South Wales law.