

LEGEND

Trees by Arb rating

▲ High

◆ Mod-A

● Mod-B

◆ Mod-C

■ Low

▼ Very Low

Groups by Arb rating

■ High

■ Mod-B

■ Mod-C

■ Low

Very Low overlays

ES02

ES05

HO119

Flood zone

Property access

N/A

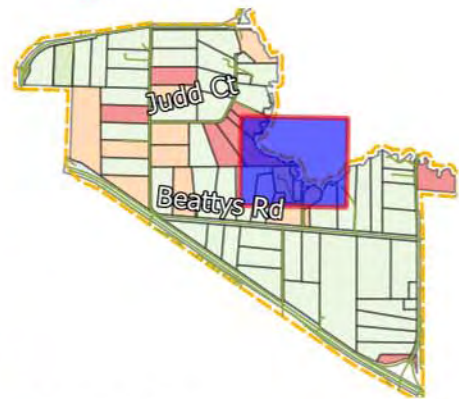
No

Road

yes

Yes

Tree Protection Zone  
Structural Root Zone



APPENDIX 2  
TREE LOCATIONS AND  
PROTECTION ZONES

PROPERTY ID: 44

MAP NO. 41 / 83

PROJECT

Melton East Precinct Structure Plan

CLIENT

Victorian Planning  
Authority

TL REF.

12208

DATE

2022-07-21

DATA SOURCES

TREE LOCATION DISCLAIMER

Tree locations are approximate

COORDINATE REFERENCE SYSTEM

EPSG:28355 | GDA 94 MGA Zone 55



TREELOGIC PTY LTD  
ABN: 95 080 021 610  
TEL: 1300 656 926

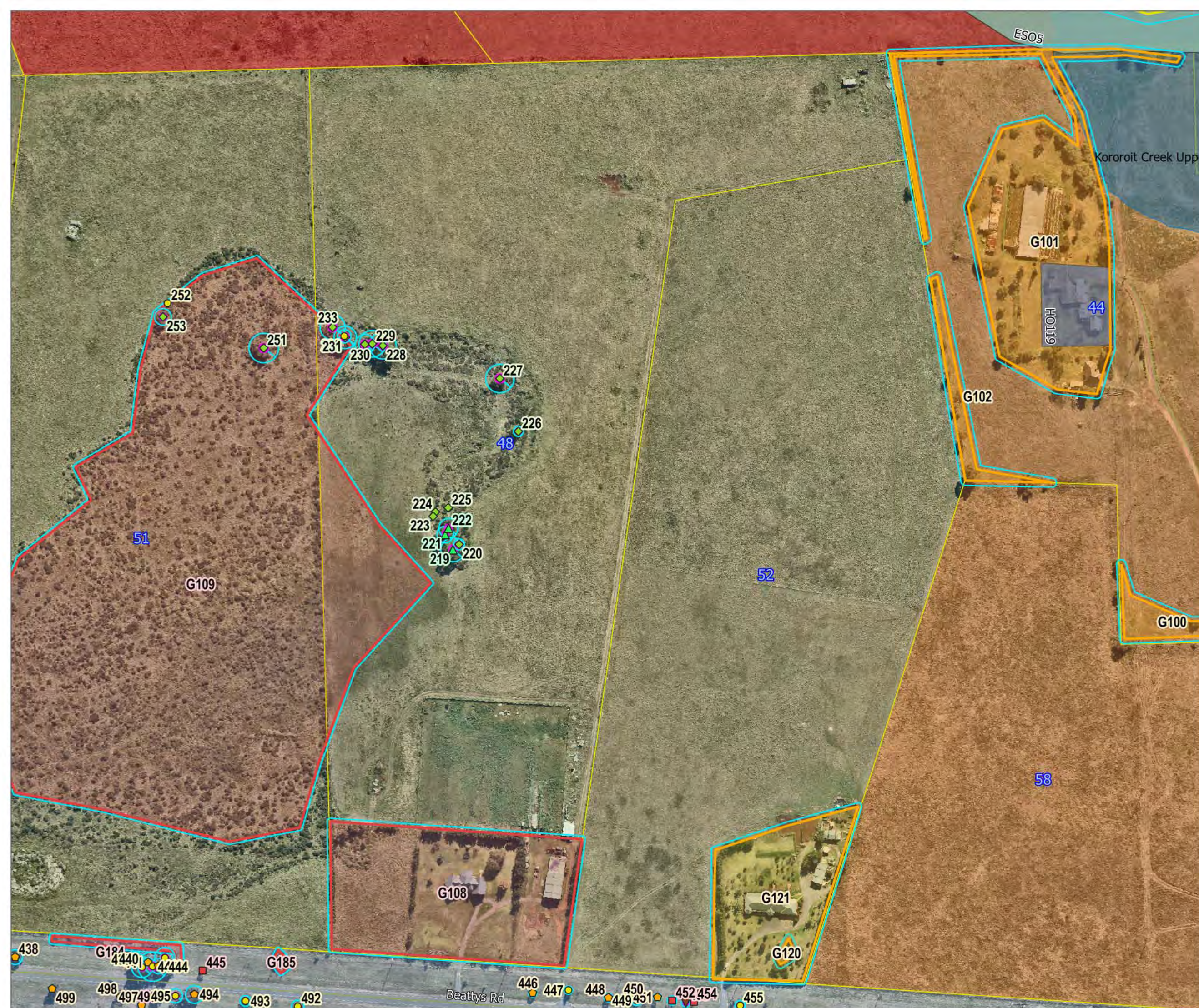
4 / 21 Eugene Tce  
Ringwood, VIC  
Australia 3134











**LEGEND**

<b>Trees by Arb rating</b>	<b>overlays</b>
▲ High	ES02
◆ Mod-A	ES05
● Mod-B	HO119
■ Mod-C	HO135
■ Low	Flood zone
▼ Very Low	Property access
<b>Groups by Arb rating</b>	N/A
● Mod-B	No
■ Mod-C	Road
■ Low	yes
■ Very Low	Yes



**APPENDIX 2**  
**TREE LOCATIONS AND PROTECTION ZONES**

PROPERTY ID: 48;104  
MAP NO. 43 / 83

**PROJECT**  
Melton East Precinct Structure Plan

**CLIENT**  
Victorian Planning Authority

**TL REF.**  
12208

**DATE**  
2022-07-21

**DATA SOURCES**

**TREE LOCATION DISCLAIMER**  
Tree locations are approximate

**COORDINATE REFERENCE SYSTEM**  
EPSG:28355 | GDA 94 MGA Zone 55



**TREELOGIC PTY LTD**  
ABN: 95 080 021 610  
TEL: 1300 656 926

4/21 Eugene Tce  
Ringwood, VIC  
Australia 3134





LEGEND

Trees by Arb rating

◆ Mod-A

● Mod-B

◆ Mod-C

■ Low

▼ Very Low

Groups by Arb rating

High

Mod-B

Mod-C

Low

Very Low overlays

ES02

ES05

HO119

Flood zone

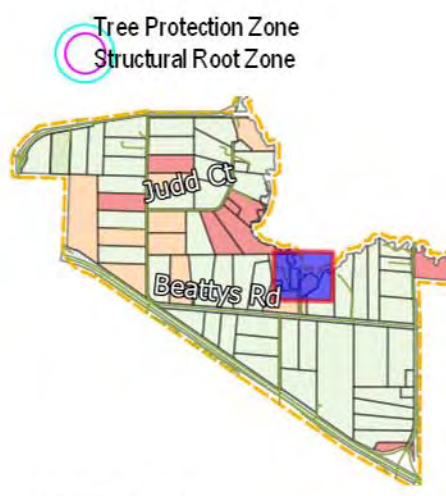
Property access

N/A

No

Road

Yes



APPENDIX 2  
TREE LOCATIONS AND  
PROTECTION ZONES

PROPERTY ID: 49  
MAP NO. 44 / 83

PROJECT  
Melton East Precinct Structure Plan

CLIENT

Victorian Planning  
Authority

TL REF.

12208

DATE

2022-07-21

DATA SOURCES

TREE LOCATION DISCLAIMER  
Tree locations are approximate

COORDINATE REFERENCE SYSTEM  
EPSG:28355 | GDA 94 MGA Zone 55



TREELOGIC PTY LTD

ABN: 95 080 021 610

TEL: 1300 656 926

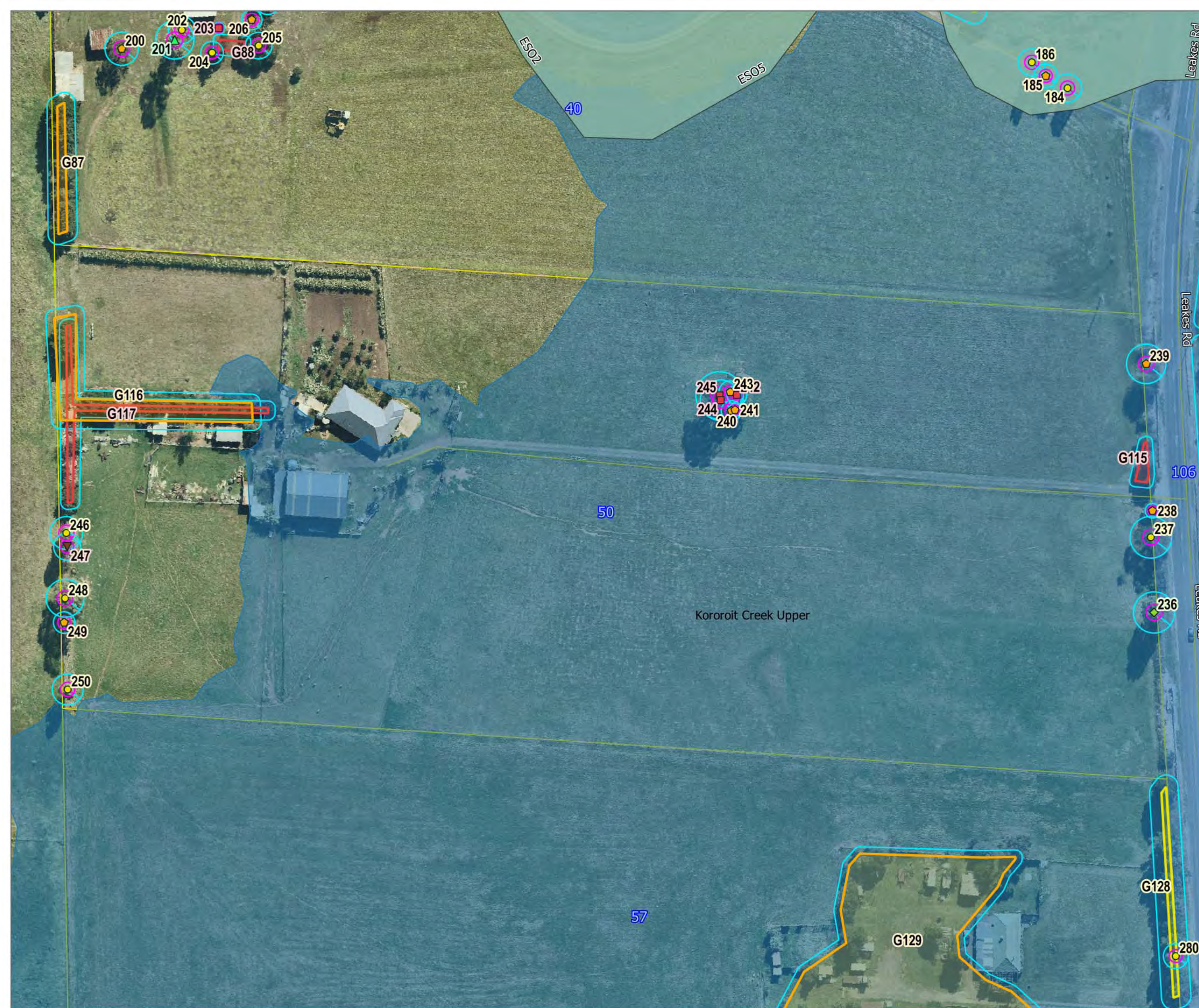
4/21 Eugene Tce

Ringwood, VIC

Australia 3134







## LEGEND

- Trees by Arb rating
- High
  - Mod-A
  - Mod-B
  - Mod-C
  - Low
  - Very Low
- Groups by Arb rating
- Mod-A
  - Mod-B
  - Mod-C
- Tree Protection Zone
- Structural Root Zone
- Property access
- No
  - Road
  - Yes
- Overlays
- DCPO4
  - ES02
  - ES05
  - LSIO2
  - Flood zone
- Arb rating
- Low
  - Very Low



## APPENDIX 2 TREE LOCATIONS AND PROTECTION ZONES

PROPERTY ID: 50;106  
MAP NO. 45 / 83

**PROJECT**  
Melton East Precinct Structure Plan

**CLIENT**  
Victorian Planning  
Authority

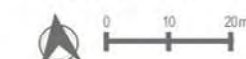
**TL REF.**  
12208

**DATE**  
2022-07-21

**DATA SOURCES**

**TREE LOCATION DISCLAIMER**  
Tree locations are approximate

**COORDINATE REFERENCE SYSTEM**  
EPSG:28355 | GDA 94 MGA Zone 55

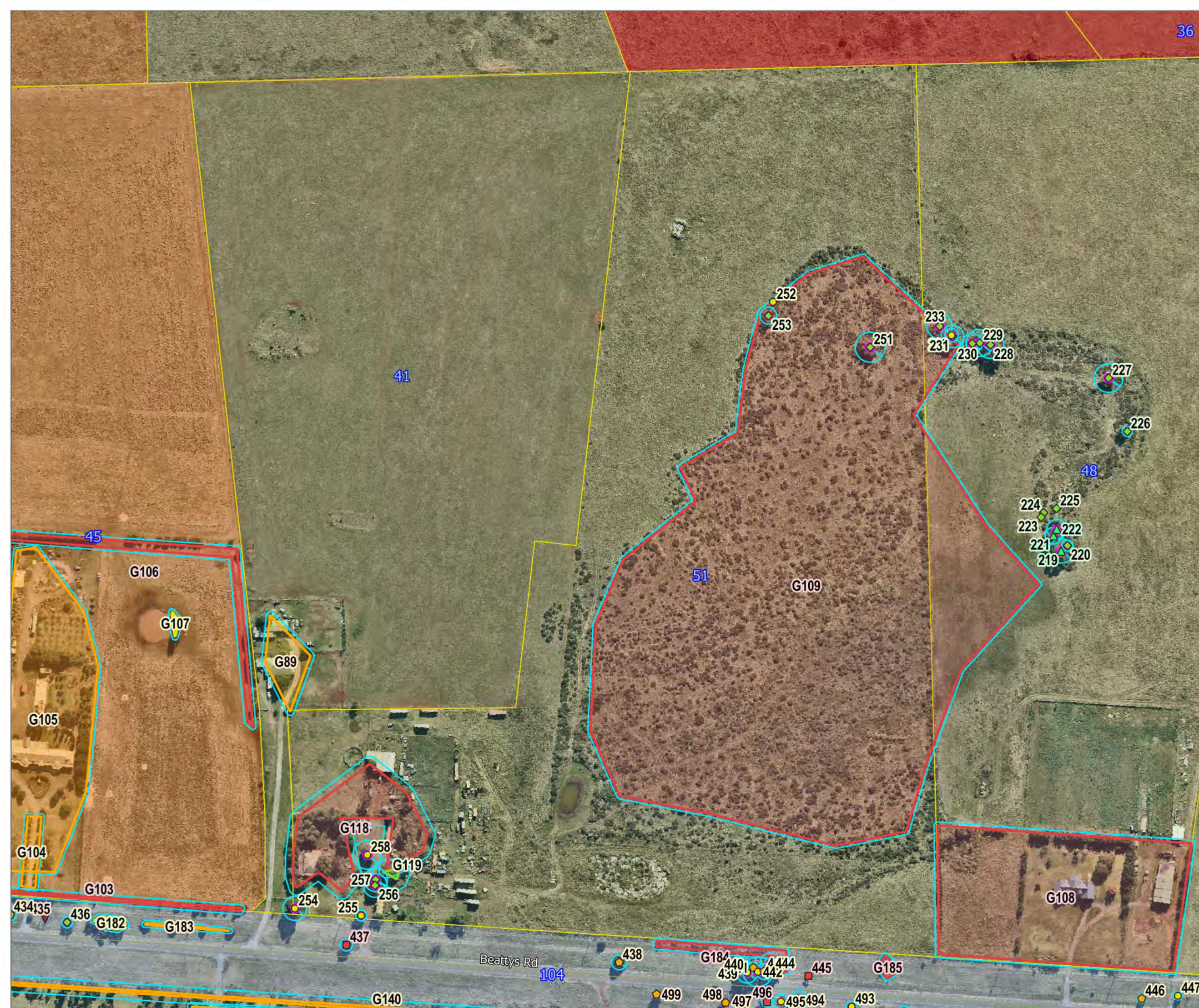


**TREELOGIC PTY LTD** 4 / 21 Eugene Tce  
Ringwood, VIC  
Australia 3134

ABN: 95 080 021 610  
TEL: 1300 656 926







**LEGEND**

Trees by Arb rating

- High
- Mod-A
- Mod-B
- Mod-C
- Low
- Very Low

Groups by Arb rating

- Mod-A
- Mod-B
- Mod-C

Tree Protection Zone

- Low
- Very Low

overlays

- ES02
- ES05
- HO135
- Property access
- N/A
- No
- Road
- yes
- Yes



**APPENDIX 2**  
**TREE LOCATIONS AND PROTECTION ZONES**

PROPERTY ID: 51;104  
MAP NO. 46 / 83

**PROJECT**  
Melton East Precinct Structure Plan

**CLIENT**  
Victorian Planning Authority

**TL REF.**  
12208

**DATE**  
2022-07-21

**DATA SOURCES**

**TREE LOCATION DISCLAIMER**  
Tree locations are approximate

**COORDINATE REFERENCE SYSTEM**  
EPSG:28355 | GDA 94 MGA Zone 55



**TREELOGIC PTY LTD**  
ABN: 95 080 021 610  
TEL: 1300 656 926

4/21 Eugene Tce  
Ringwood, VIC  
Australia 3134





LEGEND

Trees by Arb rating

▲ High

◆ Mod-A

● Mod-B

◆ Mod-C

■ Low

▼ Very Low

overlays

ES02

ES05

HO119

HO135

Flood zone

Property access

N/A

No

Road

yes

Yes

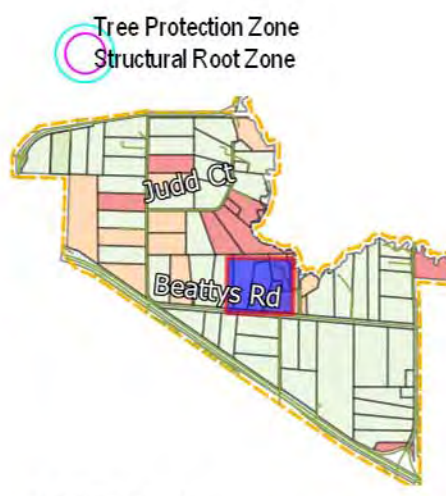
Groups by Arb rating

Mod-B

Mod-C

Low

Very Low



**APPENDIX 2**  
**TREE LOCATIONS AND PROTECTION ZONES**

PROPERTY ID: 52;104  
MAP NO. 47 / 83

**PROJECT**  
Melton East Precinct Structure Plan

**CLIENT**  
Victorian Planning  
Authority

**TL REF.**  
12208  
**DATE**  
2022-07-21

**DATA SOURCES**

**TREE LOCATION DISCLAIMER**  
Tree locations are approximate

**COORDINATE REFERENCE SYSTEM**  
EPSG:28355 | GDA 94 MGA Zone 55



**TREELOGIC PTY LTD** 4/21 Eugene Tce  
Ringwood, VIC  
Australia 3134  
ABN: 95 080 021 610  
TEL: 1300 656 926













**LEGEND**

Trees by Arb rating

▲ High

◆ Mod-A

● Mod-B

◆ Mod-C

■ Low

▼ Very Low

Groups by Arb rating

High

Mod-A

Mod-B

Mod-C

Low

Very Low overlays

ES02

ES05

HO205

Flood zone

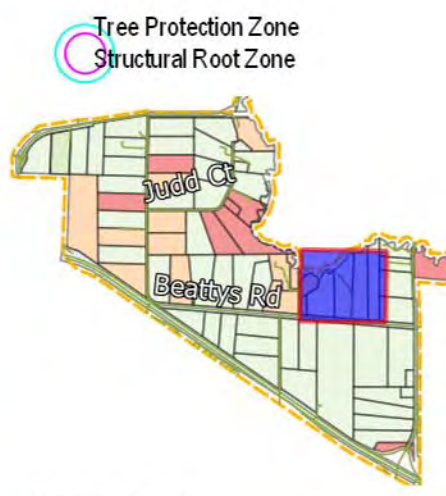
Property access

N/A

No

Road

Yes



**APPENDIX 2**  
TREE LOCATIONS AND  
PROTECTION ZONES

PROPERTY ID: 56;104  
MAP NO. 50 / 83

**PROJECT**  
Melton East Precinct Structure Plan

**CLIENT**  
Victorian Planning  
Authority

**TL REF.**  
12208

**DATE**  
2022-07-21

**DATA SOURCES**

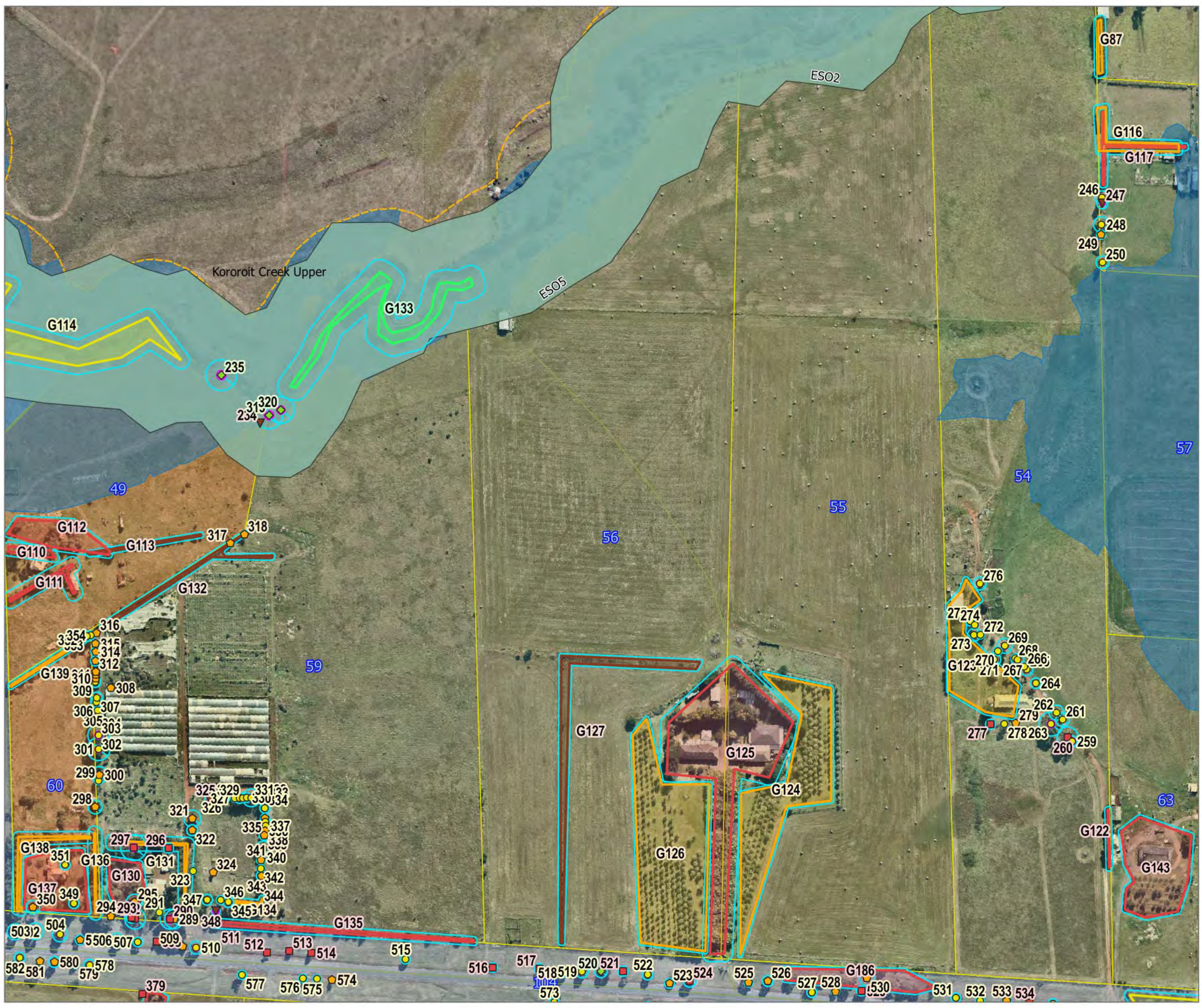
**TREE LOCATION DISCLAIMER**  
Tree locations are approximate

**COORDINATE REFERENCE SYSTEM**  
EPSG:28355 | GDA 94 MGA Zone 55

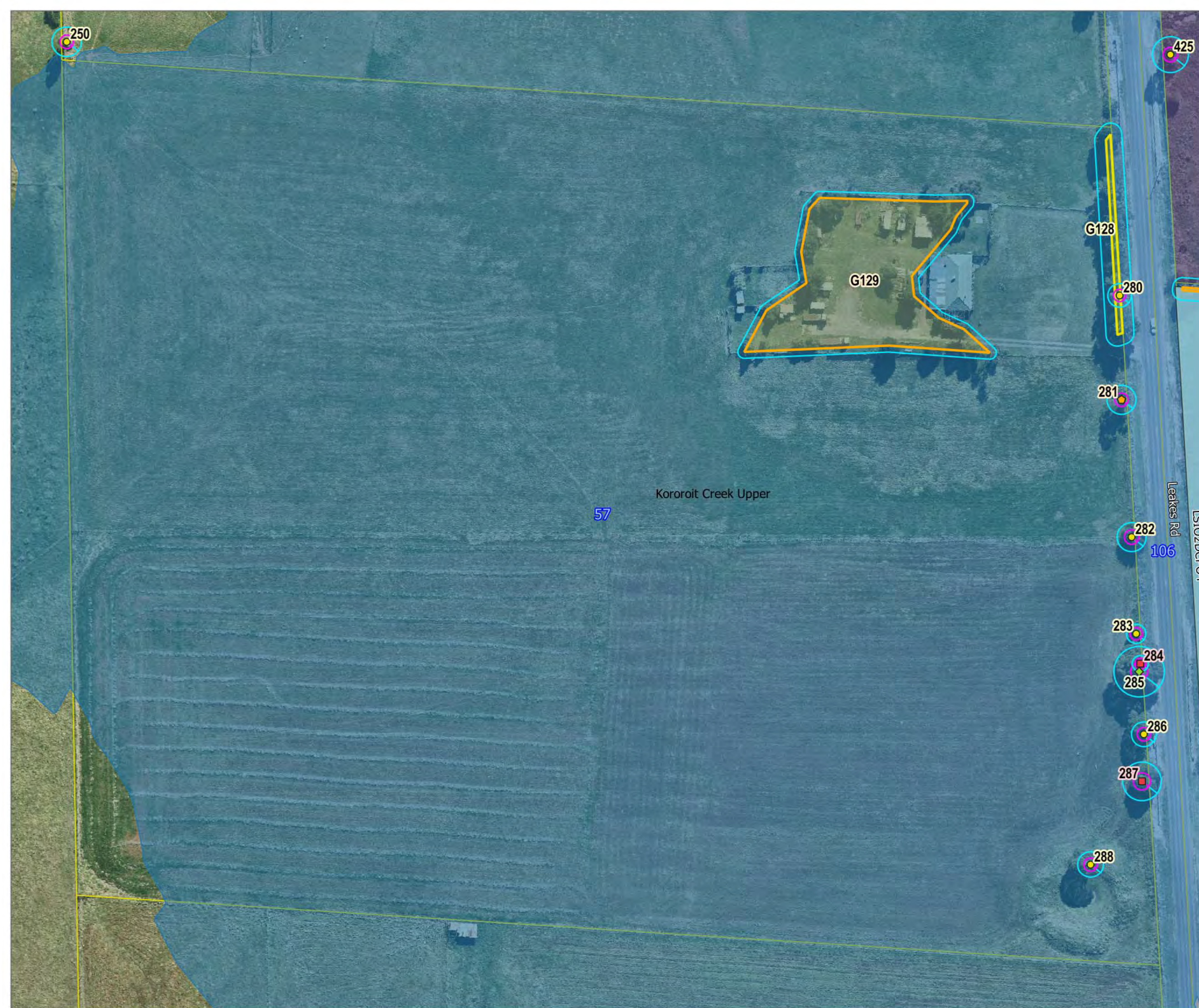


**TREELOGIC PTY LTD**  
ABN: 95 080 021 610  
TEL: 1300 656 926

4/21 Eugene Tce  
Ringwood, VIC  
Australia 3134







**LEGEND**

Trees by Arb rating

- Mod-A
- Mod-B
- Mod-C
- Low
- Very Low

Groups by Arb rating

- Mod-B
- Mod-C

Low

Very Low

overlays

- DCPO4
- LSIO2
- Flood zone

Property access

- No
- Road
- Yes



**APPENDIX 2**  
**TREE LOCATIONS AND PROTECTION ZONES**

PROPERTY ID: 57;106  
MAP NO. 51 / 83

**PROJECT**  
Melton East Precinct Structure Plan

**CLIENT**  
Victorian Planning Authority

**TL REF.**  
12208

**DATE**  
2022-07-21

**DATA SOURCES**

**TREE LOCATION DISCLAIMER**  
Tree locations are approximate

**COORDINATE REFERENCE SYSTEM**  
EPSG:28355 | GDA 94 MGA Zone 55

0 10 20m

**TREELOGIC PTY LTD**  
ABN: 95 080 021 610  
TEL: 1300 656 926

4 / 21 Eugene Tce  
Ringwood, VIC  
Australia 3134





LEGEND

- Trees by Arb rating
- ◆ Mod-A

● Mod-B

◆ Mod-C

■ Low

▼ Very Low
- Low

Very Low

overlays

ES02

ES05

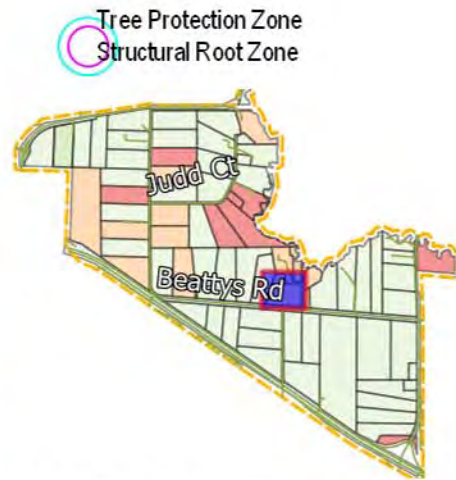
Flood zone

Property access
- Groups by Arb rating
- Mod-B

Mod-C
- N/A

Road

Yes



**APPENDIX 2**  
TREE LOCATIONS AND  
PROTECTION ZONES

PROPERTY ID: 58;104  
MAP NO. 52 / 83

**PROJECT**  
Melton East Precinct Structure Plan

**CLIENT**  
Victorian Planning  
Authority

**TL REF.**  
12208

**DATE**  
2022-07-21

**DATA SOURCES**

**TREE LOCATION DISCLAIMER**  
Tree locations are approximate

**COORDINATE REFERENCE SYSTEM**  
EPSG:28355 | GDA 94 MGA Zone 55

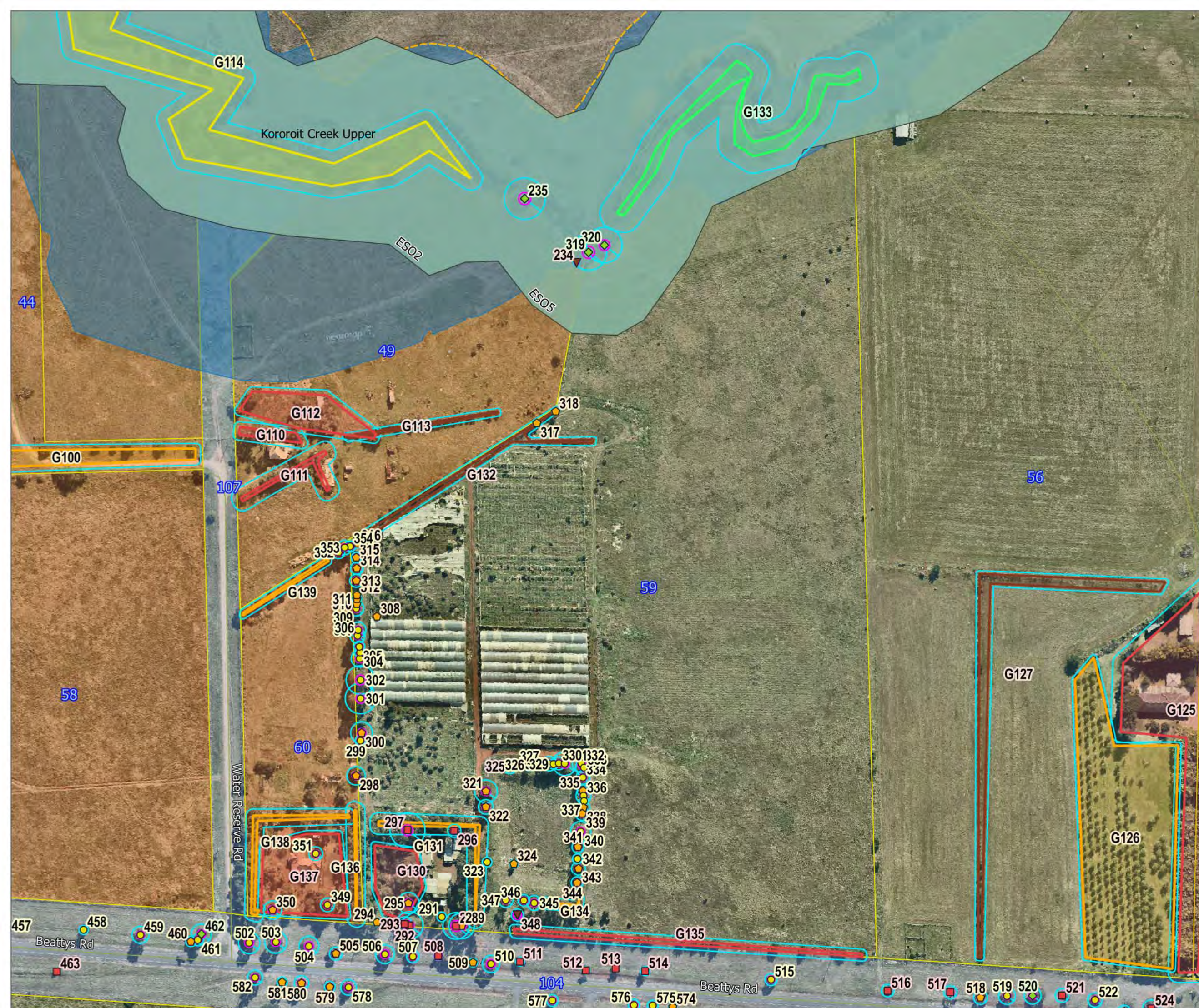


**TREELOGIC PTY LTD**  
ABN: 95 080 021 610  
TEL: 1300 656 926

4 / 21 Eugene Tce  
Ringwood, VIC  
Australia 3134







- LEGEND**
- Trees by Arb rating
- Mod-A
  - Mod-B
  - Mod-C
  - Low
  - Very Low
- Groups by Arb rating
- High
  - Mod-B
  - Mod-C
  - Low
- Very Low overlays
- ES02
  - ES05
  - HO119
  - HO205
  - Flood zone
  - Property access
  - N/A
  - Road
  - Yes



**APPENDIX 2**  
**TREE LOCATIONS AND PROTECTION ZONES**

PROPERTY ID: 59;104  
MAP NO. 53 / 83

**PROJECT**  
Melton East Precinct Structure Plan

**CLIENT**  
Victorian Planning Authority

**TL REF.**  
12208

**DATE**  
2022-07-21

**DATA SOURCES**

**TREE LOCATION DISCLAIMER**  
Tree locations are approximate

**COORDINATE REFERENCE SYSTEM**  
EPSG:28355 | GDA 94 MGA Zone 55



**TREELOGIC PTY LTD**  
ABN: 95 080 021 610  
TEL: 1300 656 926

4/21 Eugene Tce  
Ringwood, VIC  
Australia 3134





LEGEND

- Trees by Arb rating
- ◆ Mod-A

● Mod-B

◆ Mod-C

■ Low

▼ Very Low
- Low

Very Low

N/A

Road

Yes
- Groups by Arb rating
- Mod-C



**APPENDIX 2**  
**TREE LOCATIONS AND PROTECTION ZONES**

PROPERTY ID: 60;104  
MAP NO. 54 / 83

**PROJECT**  
Melton East Precinct Structure Plan

**CLIENT**  
Victorian Planning Authority


**TL REF.**  
12208

**DATE**  
2022-07-21

**DATA SOURCES**

**TREE LOCATION DISCLAIMER**  
Tree locations are approximate

**COORDINATE REFERENCE SYSTEM**  
EPSG:28355 | GDA 94 MGA Zone 55



**TREELOGIC PTY LTD**  
ABN: 95 080 021 610  
TEL: 1300 656 926

4 / 21 Eugene Tce  
Ringwood, VIC  
Australia 3134







## LEGEND

Trees by Arb rating		Mod-C
◆ Mod-A	Low	
● Mod-B	Very Low	
◆ Mod-C	Property access	
■ Low	N/A	
▼ Very Low	Road	
Groups by Arb rating		yes
■ Mod-A	Yes	
■ Mod-B		

Tree Protection Zone  
Structural Root Zone



## APPENDIX 2 TREE LOCATIONS AND PROTECTION ZONES

PROPERTY ID: 61;104  
MAP NO. 55 / 83

**PROJECT**  
Melton East Precinct Structure Plan

**CLIENT**  
Victorian Planning  
Authority

TL REF.  
12208  
DATE  
2022-07-21

DATA SOURCES

**TREE LOCATION DISCLAIMER**  
Tree locations are approximate

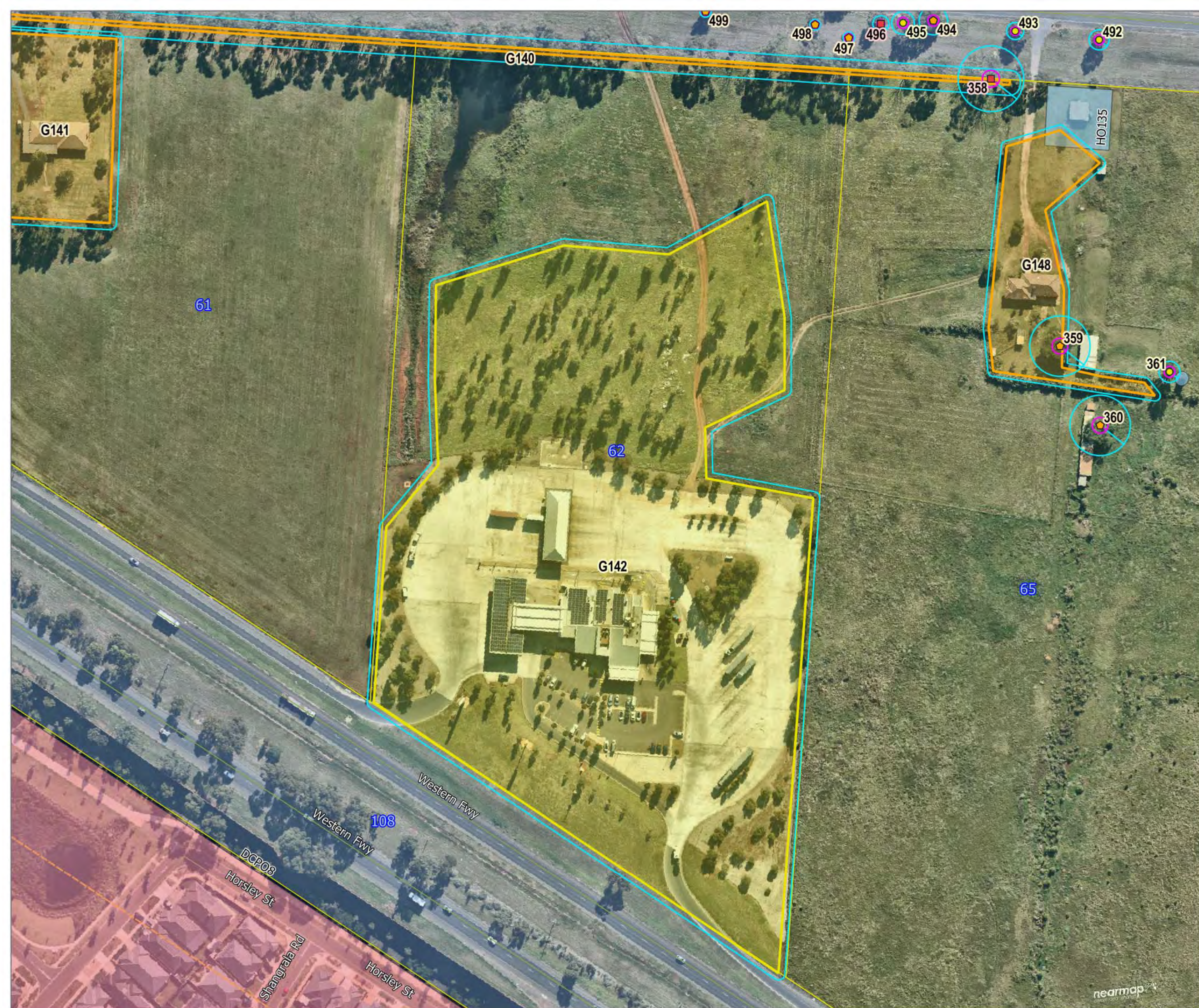
COORDINATE REFERENCE SYSTEM  
EPSG:28355 | GDA 94 MGA Zone 55



**TREELOGIC PTY LTD** 4 / 21 Eugene Toe  
ABN: 95 080 021 610 Ringwood, VIC  
TEL: 1300 656 926 Australia 3134



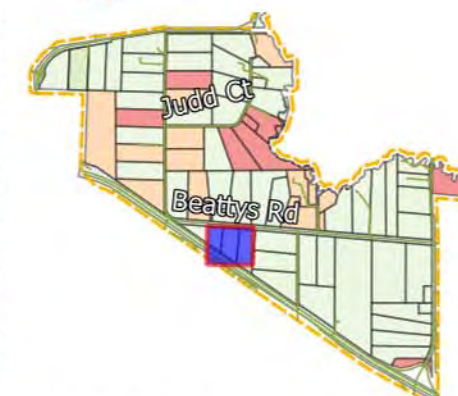




## LEGEND

- Trees by Arb rating
- Mod-A
  - Mod-B
  - Mod-C
  - Low
  - Very Low
- Groups by Arb rating
- Mod-B
- Mod-C
- Low
- Very Low
- overlays
- HO135
  - Property access
  - Road
  - yes
  - Yes

Tree Protection Zone  
Structural Root Zone



## APPENDIX 2 TREE LOCATIONS AND PROTECTION ZONES

PROPERTY ID: 62;104  
MAP NO. 56 / 83

**PROJECT**  
Melton East Precinct Structure Plan

**CLIENT**  
Victorian Planning  
Authority

TL REF.  
12208  
DATE  
2022-07-21

DATA SOURCES

**TREE LOCATION DISCLAIMER**  
Tree locations are approximate

COORDINATE REFERENCE SYSTEM  
EPSG:28355 | GDA 94 MGA Zone 55



**TREELOGIC PTY LTD** 4 / 21 Eugene Toe  
ABN: 95 080 021 610 Ringwood, VIC  
TEL: 1300 656 926 Australia 3134



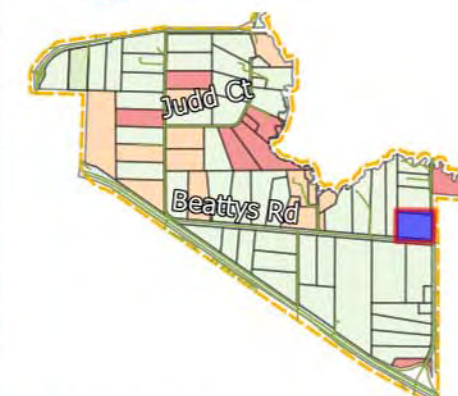




## LEGEND

- Trees by Arb rating
- Mod-A
  - Mod-B
  - Mod-C
  - Low
  - Very Low
- Groups by Arb rating
- Mod-B
  - Mod-C
- Low
- Very Low
- overlays
- DCP04
  - LSI02
  - Flood zone
- Property access
- Road
  - Yes

Tree Protection Zone  
Structural Root Zone



## APPENDIX 2 TREE LOCATIONS AND PROTECTION ZONES

PROPERTY ID: 63;104  
MAP NO. 57 / 83

**PROJECT**  
Melton East Precinct Structure Plan

**CLIENT**  
Victorian Planning  
Authority

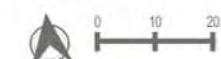
**TL REF.**  
12208

**DATE**  
2022-07-21

**DATA SOURCES**

**TREE LOCATION DISCLAIMER**  
Tree locations are approximate

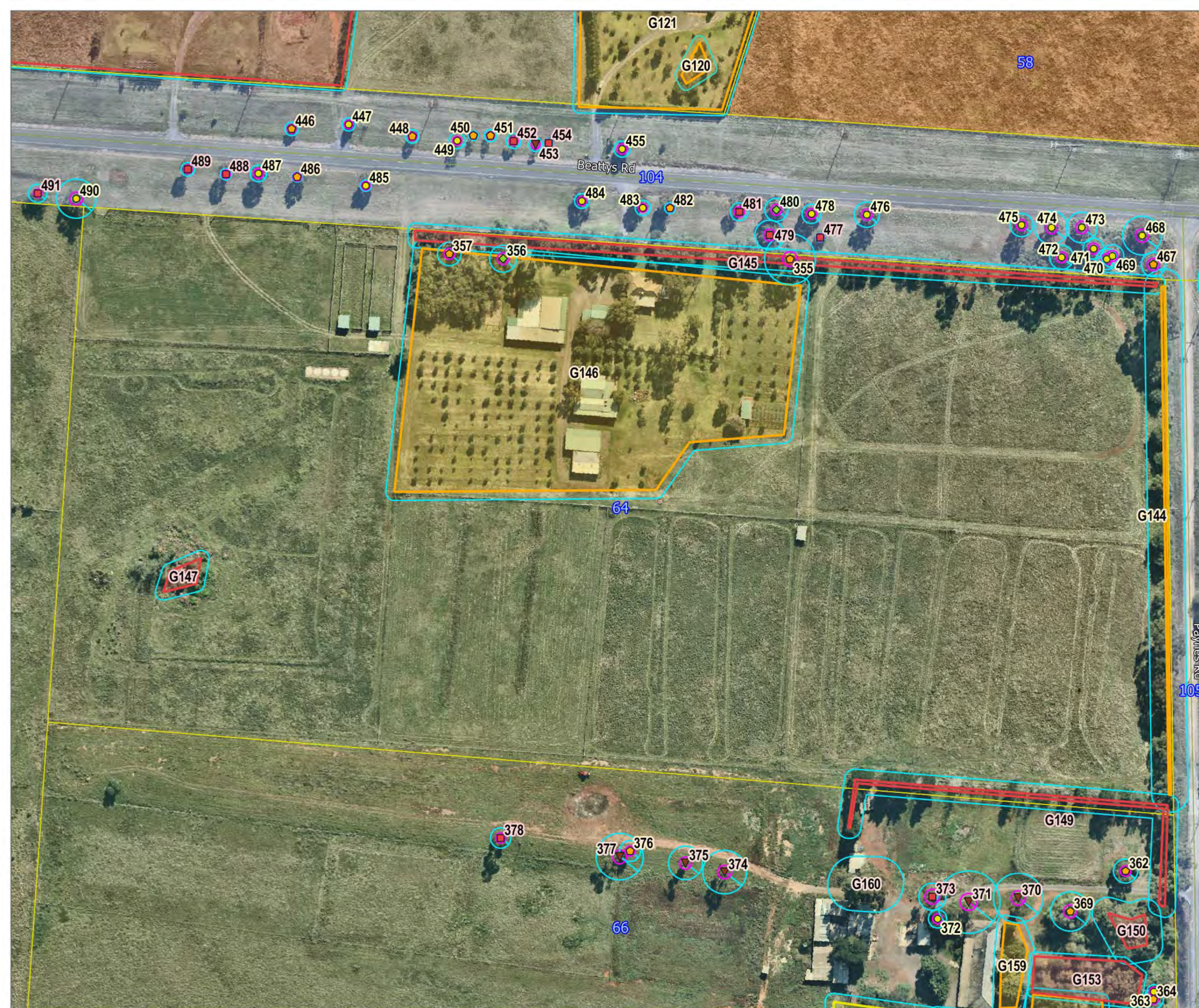
**COORDINATE REFERENCE SYSTEM**  
EPSG:28355 | GDA 94 MGA Zone 55



**TREELOGIC PTY LTD** 4/21 Eugene Tce  
ABN: 95 080 021 610 Ringwood, VIC  
TEL: 1300 656 926 Australia 3134



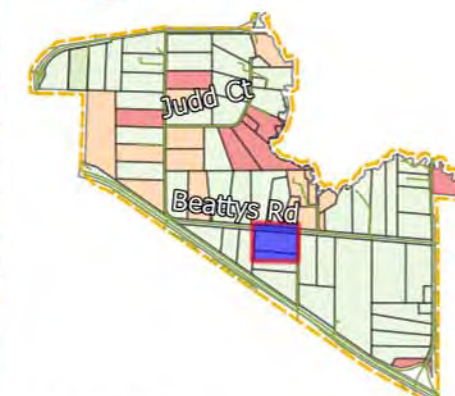




## LEGEND

- Trees by Arb rating
- Mod-A
  - Mod-B
  - Mod-C
  - Low
  - Very Low
- Groups by Arb rating
- Mod-B
  - Mod-C
- Low
- Very Low
- overlays
- HO135
  - Property access
  - N/A
  - Road
  - yes
  - Yes

Tree Protection Zone  
Structural Root Zone



## APPENDIX 2 TREE LOCATIONS AND PROTECTION ZONES

PROPERTY ID: 64;104  
MAP NO. 58 / 83

**PROJECT**  
Melton East Precinct Structure Plan

**CLIENT**  
Victorian Planning  
Authority

TL REF.  
12208  
DATE  
2022-07-21

DATA SOURCES

**TREE LOCATION DISCLAIMER**  
Tree locations are approximate

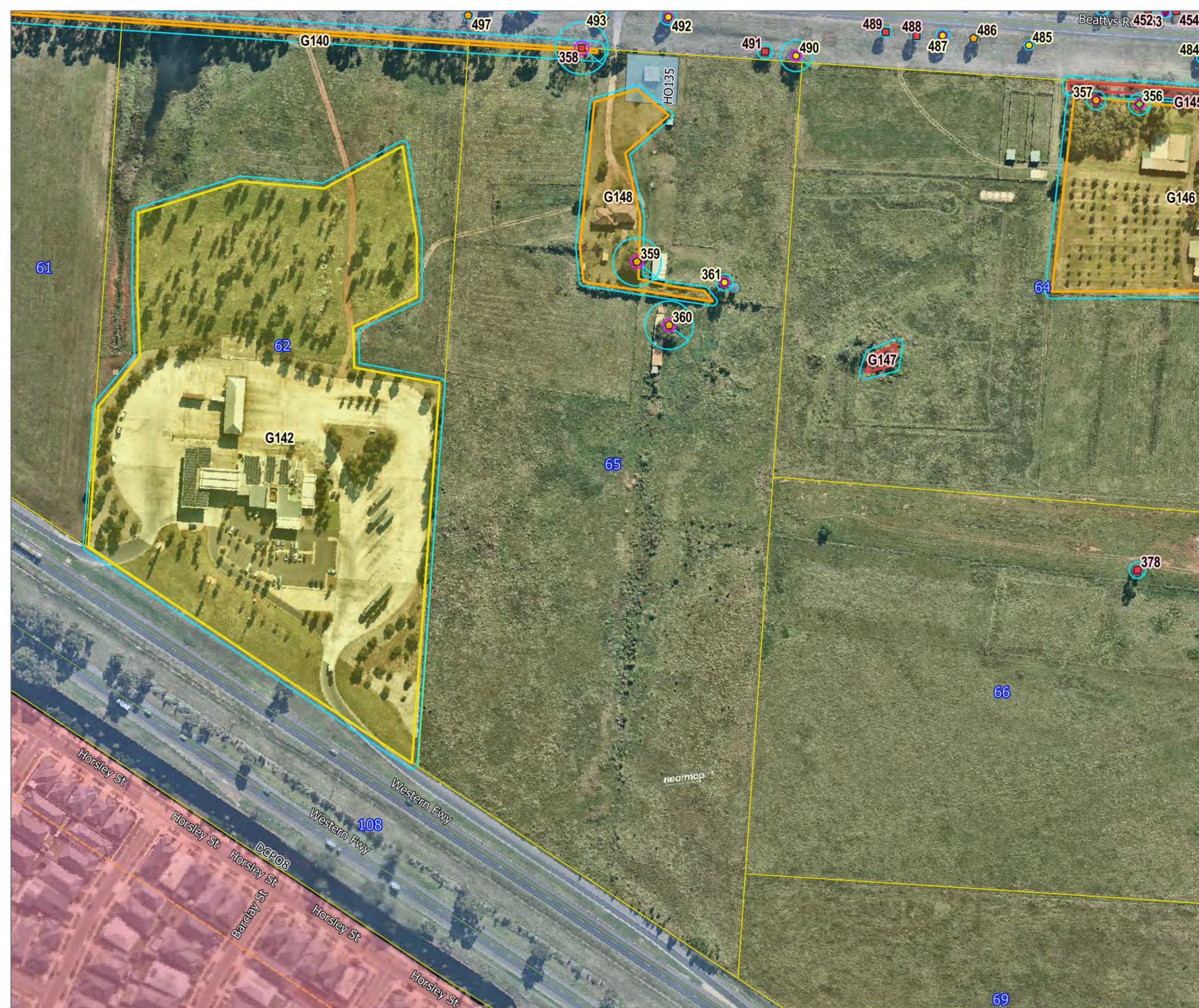
COORDINATE REFERENCE SYSTEM  
EPSG:28355 | GDA 94 MGA Zone 55



**TREELOGIC PTY LTD** 4/21 Eugene Tce  
ABN: 95 080 021 610 Ringwood, VIC  
TEL: 1300 656 926 Australia 3134







**LEGEND**

Trees by Arb rating

- Mod-A
- Mod-B
- Mod-C
- Low
- Very Low

Groups by Arb rating

- Mod-B

Mod-C

Low

Very Low overlays

HO135 Property access

Road

yes

Yes



**APPENDIX 2**  
**TREE LOCATIONS AND PROTECTION ZONES**

PROPERTY ID: 65;104  
MAP NO. 59 / 83

**PROJECT**  
Melton East Precinct Structure Plan

**CLIENT**  
Victorian Planning Authority

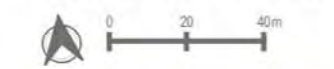
**TL REF.**  
12208

**DATE**  
2022-07-21

**DATA SOURCES**

**TREE LOCATION DISCLAIMER**  
Tree locations are approximate

**COORDINATE REFERENCE SYSTEM**  
EPSG:28355 | GDA 94 MGA Zone 55

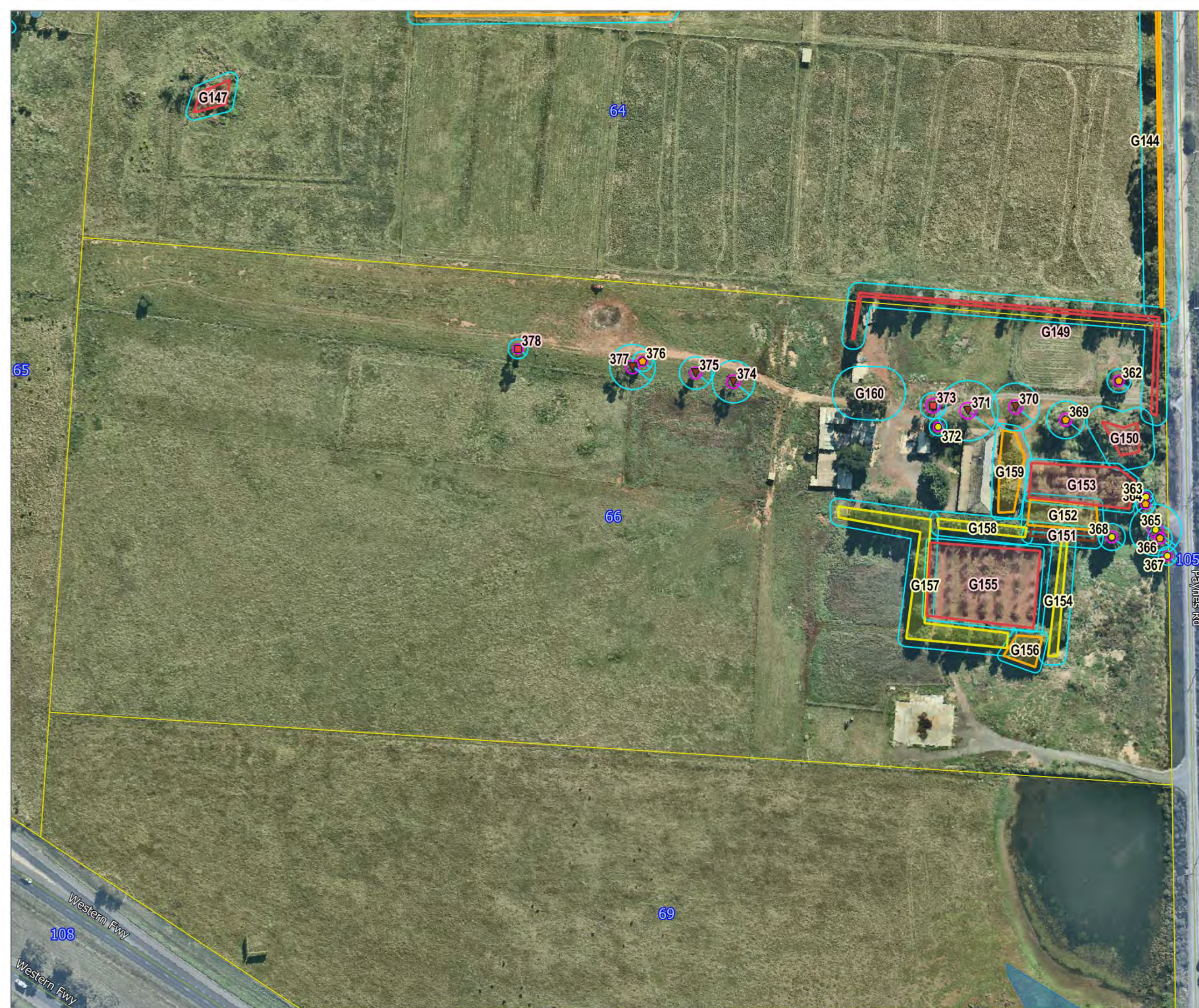


**TREELOGIC PTY LTD**  
4 / 21 Eugene Tce  
Ringwood, VIC  
Australia 3134

ABN: 95 080 021 610  
TEL: 1300 656 926



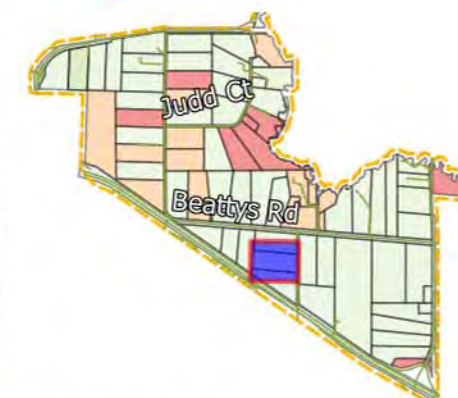




## LEGEND

Trees by Arb rating	Mod-C
Mod-A	Low
Mod-B	Very Low
Mod-C	overlays
Low	HO135
Very Low	Flood zone
Groups by Arb rating	Property access
Mod-B	Road
	Yes

Tree Protection Zone  
Structural Root Zone



## APPENDIX 2 TREE LOCATIONS AND PROTECTION ZONES

PROPERTY ID: 66;105  
MAP NO. 60 / 83

**PROJECT**  
Melton East Precinct Structure Plan

<b>CLIENT</b> Victorian Planning Authority	<b>TL REF.</b> 12208
<b>DATA SOURCES</b>	<b>DATE</b> 2022-07-21

**TREE LOCATION DISCLAIMER**  
Tree locations are approximate

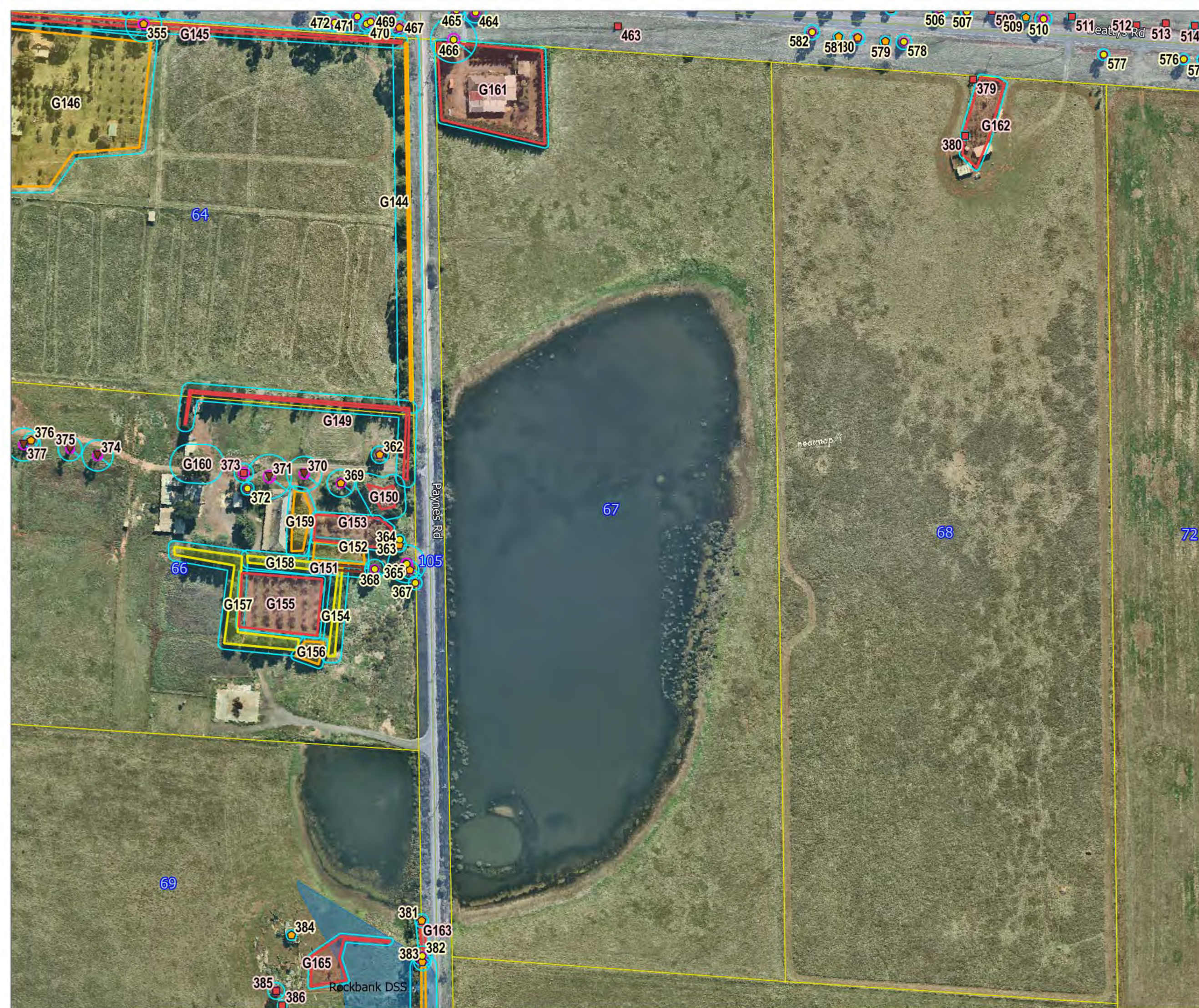
**COORDINATE REFERENCE SYSTEM**  
EPSG:28355 | GDA 94 MGA Zone 55



**TREELOGIC PTY LTD** 4 / 21 Eugene Toe  
ABN: 95 080 021 610 Ringwood, VIC  
TEL: 1300 656 926 Australia 3134







**LEGEND**

Trees by Arb rating

- Mod-A
- Mod-B
- Mod-C
- Low
- Very Low

Groups by Arb rating

- Mod-B

Mod-C

Low

Very Low

Flood zone

Property access

N/A

Road

Yes



**APPENDIX 2**  
**TREE LOCATIONS AND PROTECTION ZONES**

PROPERTY ID: 67;104  
MAP NO. 61 / 83

**PROJECT**  
Melton East Precinct Structure Plan

**CLIENT**  
Victorian Planning Authority

**TL REF.**  
12208

**DATE**  
2022-07-21

**DATA SOURCES**

**TREE LOCATION DISCLAIMER**  
Tree locations are approximate

**COORDINATE REFERENCE SYSTEM**  
EPSG:28355 | GDA 94 MGA Zone 55



**TREELOGIC PTY LTD**  
ABN: 95 080 021 610  
TEL: 1300 656 926

4/21 Eugene Tce  
Ringwood, VIC  
Australia 3134







**LEGEND**

Trees by Arb rating	Mod-C
Mod-A	Low
Mod-B	Very Low
Mod-C	Flood zone
Low	Property access
Very Low	N/A
Groups by Arb rating	Road
Mod-B	Yes



**APPENDIX 2**  
**TREE LOCATIONS AND PROTECTION ZONES**

PROPERTY ID: 68;104  
MAP NO. 62 / 83

**PROJECT**  
Melton East Precinct Structure Plan

<b>CLIENT</b> Victorian Planning Authority	<b>TL REF.</b> 12208
	<b>DATE</b> 2022-07-21

**DATA SOURCES**

**TREE LOCATION DISCLAIMER**  
Tree locations are approximate

**COORDINATE REFERENCE SYSTEM**  
EPSG:28355 | GDA 94 MGA Zone 55

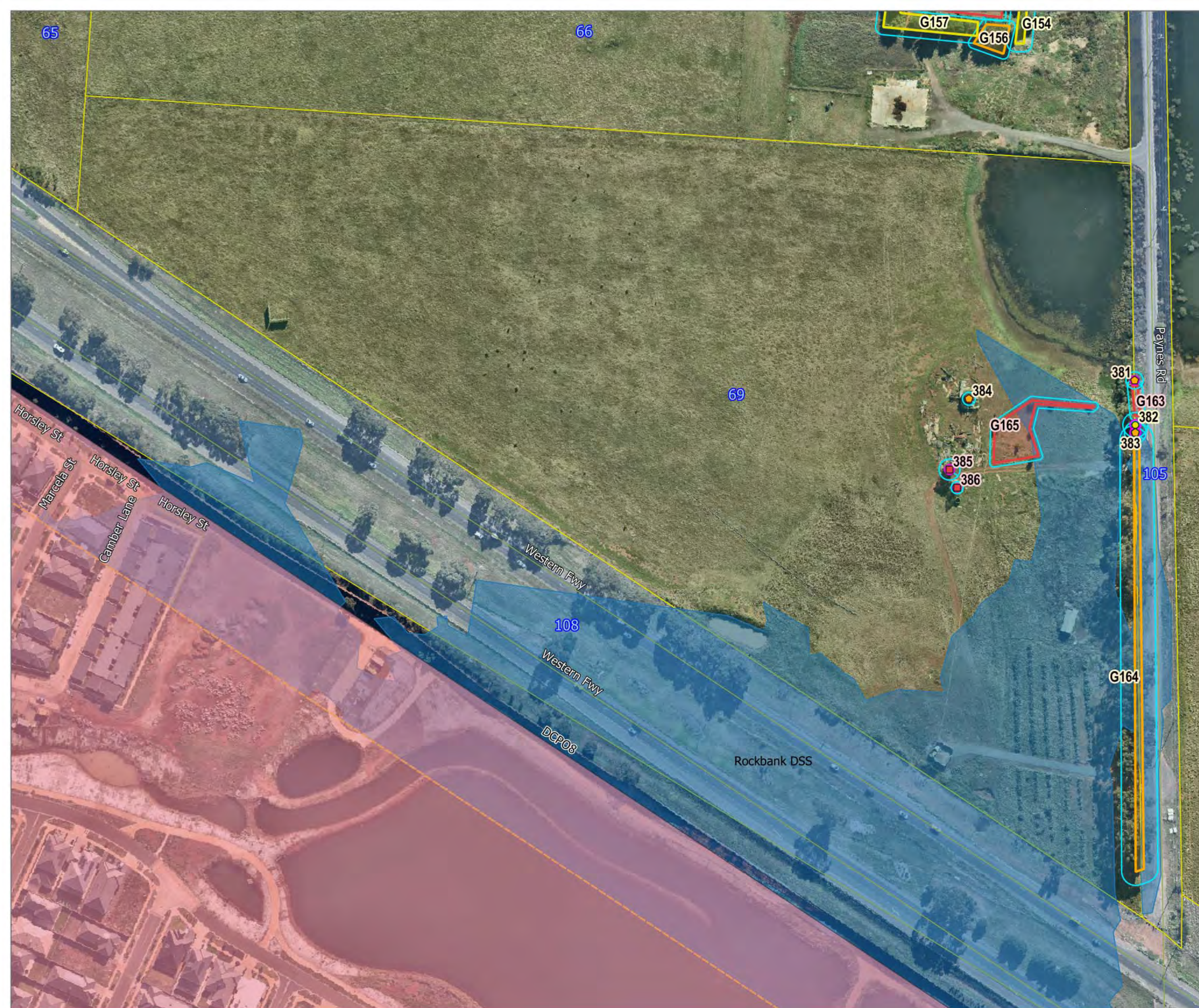


**TREELOGIC PTY LTD**  
ABN: 95 080 021 610  
TEL: 1300 656 926

4/21 Eugene Tce  
Ringwood, VIC  
Australia 3134







## LEGEND

Trees by Arb rating	Mod-C
Mod-A	Low
Mod-B	Very Low
Mod-C	Flood zone
Low	Property access
Very Low	Road
Groups by Arb rating	Yes
Mod-B	



## APPENDIX 2 TREE LOCATIONS AND PROTECTION ZONES

PROPERTY ID: 69;105  
MAP NO. 63 / 83

**PROJECT**  
Melton East Precinct Structure Plan

**CLIENT**  
Victorian Planning  
Authority

**TL REF.**  
12208

**DATE**  
2022-07-21

**DATA SOURCES**

**TREE LOCATION DISCLAIMER**  
Tree locations are approximate

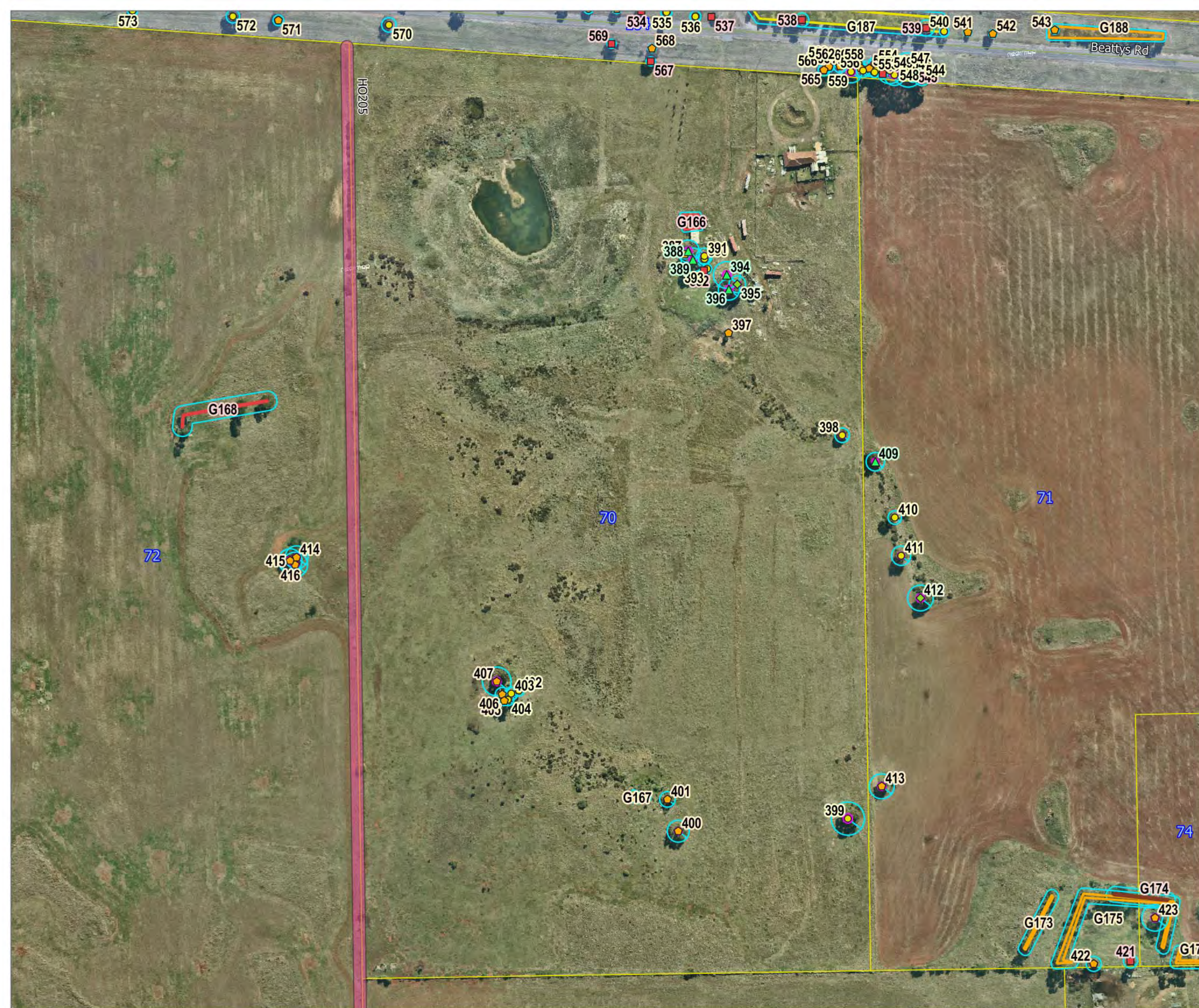
**COORDINATE REFERENCE SYSTEM**  
EPSG:28355 | GDA 94 MGA Zone 55



**TREELOGIC PTY LTD** 4 / 21 Eugene Tce  
ABN: 95 080 021 610 Ringwood, VIC  
TEL: 1300 656 926 Australia 3134



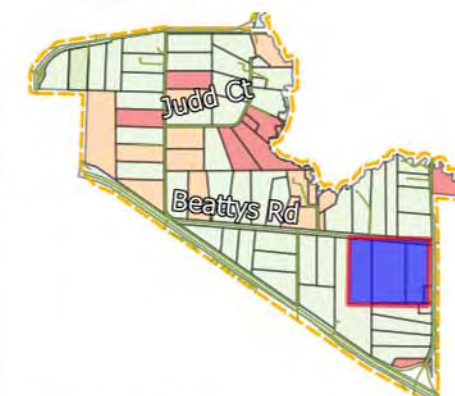




## LEGEND

- Trees by Arb rating
- High
  - Mod-A
  - Mod-B
  - Mod-C
  - Low
  - Very Low
- Groups by Arb rating
- Mod-B
- Mod-C
- Low
  - Very Low overlays
  - DCPO4
  - HO205 Property access
  - Road
  - Yes

Tree Protection Zone  
Structural Root Zone



## APPENDIX 2 TREE LOCATIONS AND PROTECTION ZONES

PROPERTY ID: 70;104  
MAP NO. 64 / 83

**PROJECT**  
Melton East Precinct Structure Plan

**CLIENT**  
Victorian Planning  
Authority

TL REF.  
12208  
DATE  
2022-07-21

DATA SOURCES

**TREE LOCATION DISCLAIMER**  
Tree locations are approximate

COORDINATE REFERENCE SYSTEM  
EPSG:28355 | GDA 94 MGA Zone 55

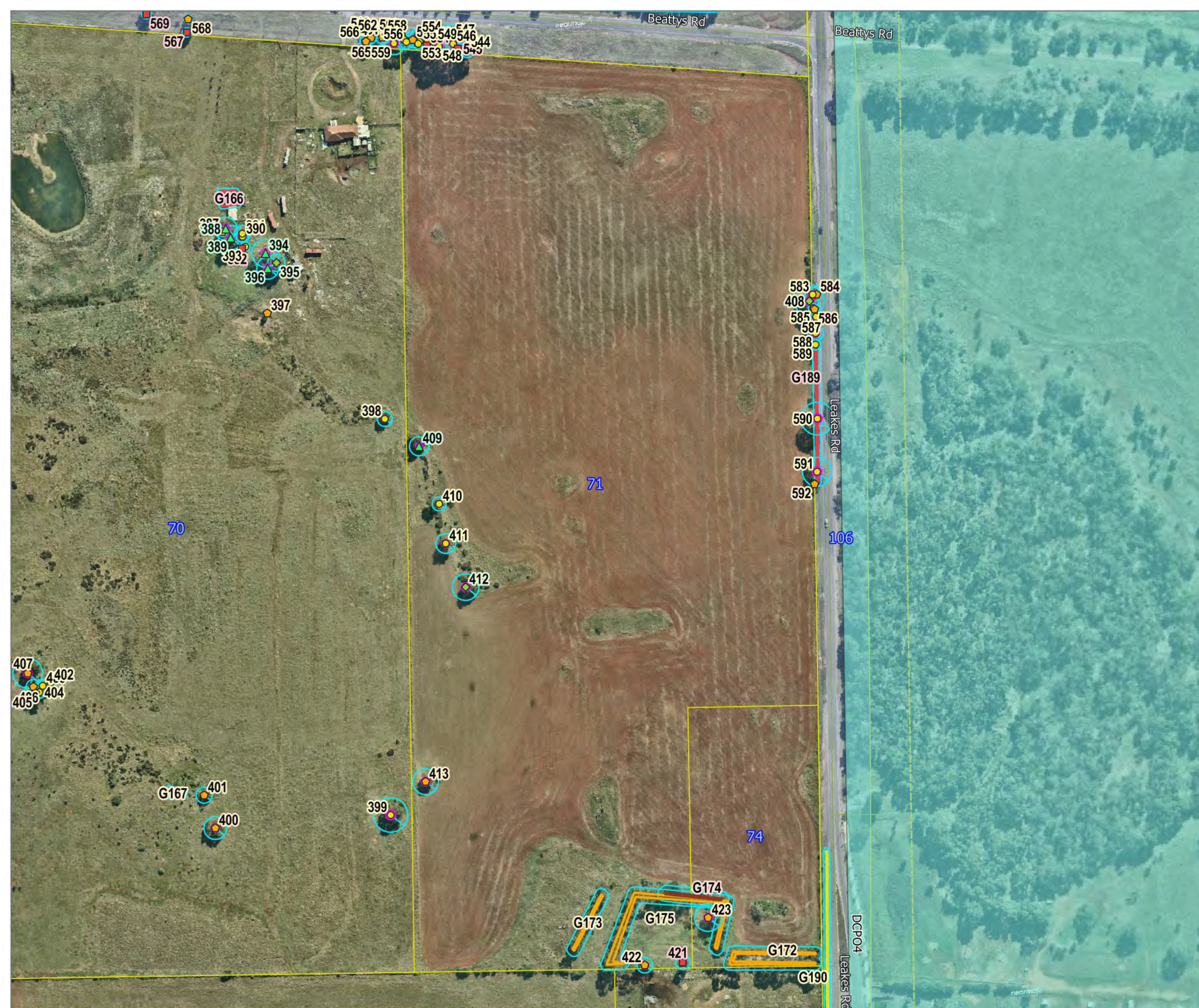


**TREELOGIC PTY LTD**  
ABN: 95 080 021 610  
TEL: 1300 656 926

4 / 21 Eugene Tce  
Ringwood, VIC  
Australia 3134



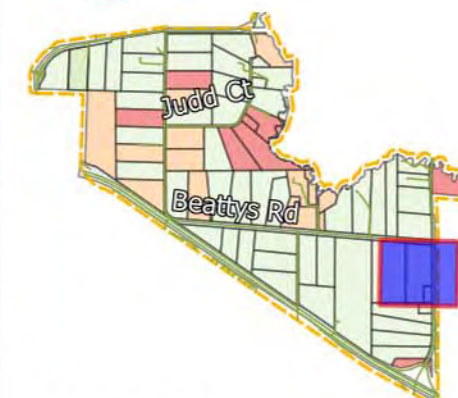




## LEGEND

- Trees by Arb rating
- High
  - Mod-A
  - Mod-B
  - Mod-C
  - Low
  - Very Low
- Groups by Arb rating
- Mod-B
- Mod-C
- Low
- Very Low overlays
- DCPO4
- HO205
- Property access
- Road
- Yes

Tree Protection Zone  
Structural Root Zone



## APPENDIX 2 TREE LOCATIONS AND PROTECTION ZONES

PROPERTY ID: 71;104;106  
MAP NO. 65 / 83

**PROJECT**  
Melton East Precinct Structure Plan

**CLIENT**  
Victorian Planning  
Authority

**TL REF.**  
12208

**DATE**  
2022-07-21

**DATA SOURCES**

**TREE LOCATION DISCLAIMER**  
Tree locations are approximate

**COORDINATE REFERENCE SYSTEM**  
EPSG:28355 | GDA 94 MGA Zone 55



**TREELOGIC PTY LTD** 4 / 21 Eugene Tce  
ABN: 95 080 021 610 Ringwood, VIC  
TEL: 1300 656 926 Australia 3134















## LEGEND

Trees by Arb rating Groups by Arb rating

- |            |                 |
|------------|-----------------|
| ◆ Mod-A    | ■ Mod-B         |
| ● Mod-B    | ■ Mod-C         |
| ◆ Mod-C    | overlays        |
| ■ Low      | ■ DCP04         |
| ▼ Very Low | Property access |
|            | ■ Road          |
|            | ■ Yes           |

Tree Protection Zone  
Structural Root Zone



## APPENDIX 2 TREE LOCATIONS AND PROTECTION ZONES

PROPERTY ID: 75;106  
MAP NO. 68 / 83

**PROJECT**  
Melton East Precinct Structure Plan

**CLIENT**  
Victorian Planning  
Authority

TL REF.  
12208  
DATE  
2022-07-21

DATA SOURCES

**TREE LOCATION DISCLAIMER**  
Tree locations are approximate

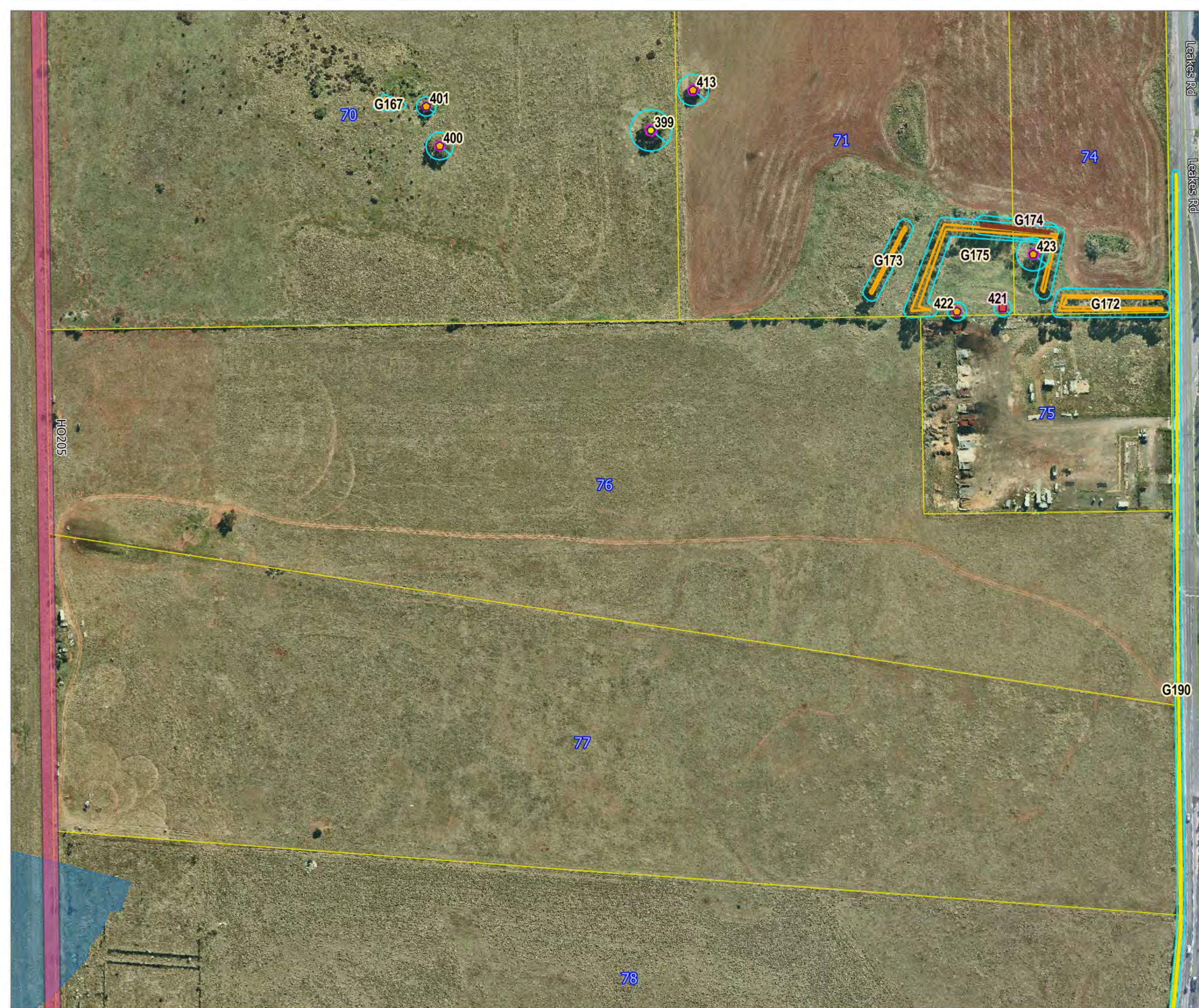
COORDINATE REFERENCE SYSTEM  
EPSG:28355 | GDA 94 MGA Zone 55



**TREELOGIC PTY LTD** 4 / 21 Eugene Tce  
ABN: 95 080 021 610 Ringwood, VIC  
TEL: 1300 656 926 Australia 3134



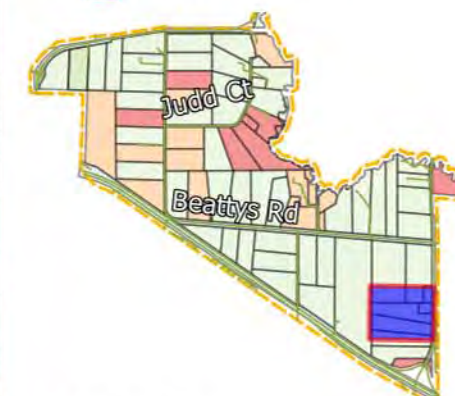




## LEGEND

Trees by Arb rating	Low
Mod-A	Very Low overlays
Mod-B	DCPO4
Mod-C	HO205
Low	Flood zone
Very Low	Property access
Groups by Arb rating	Road
Mod-B	Yes
Mod-C	

Tree Protection Zone  
Structural Root Zone



## APPENDIX 2 TREE LOCATIONS AND PROTECTION ZONES

PROPERTY ID: 76;106  
MAP NO. 69 / 83

**PROJECT**  
Melton East Precinct Structure Plan

<b>CLIENT</b> Victorian Planning Authority	<b>TL REF.</b> 12208
	<b>DATE</b> 2022-07-21

DATA SOURCES

**TREE LOCATION DISCLAIMER**  
Tree locations are approximate

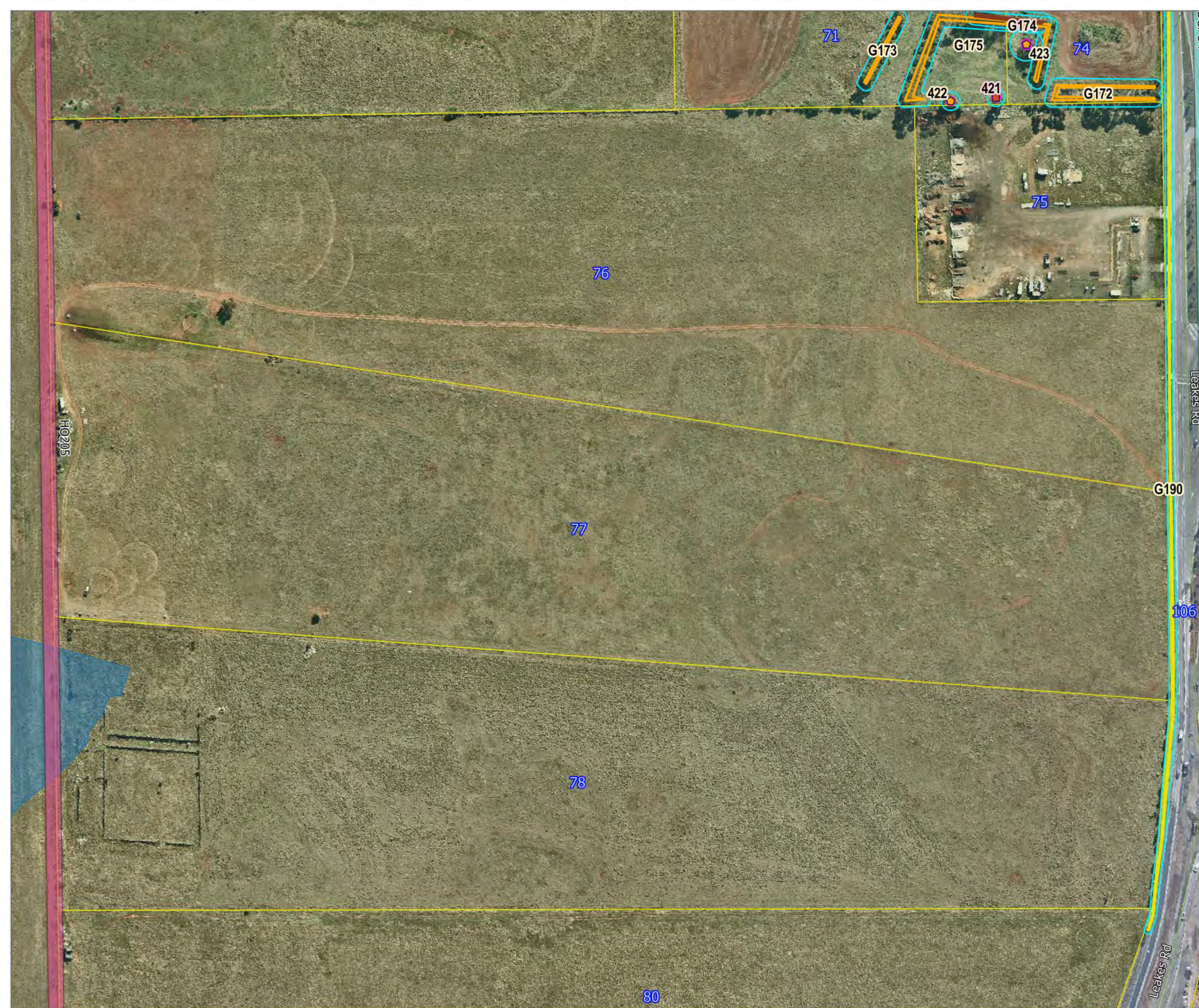
COORDINATE REFERENCE SYSTEM  
EPSG:28355 | GDA 94 MGA Zone 55



**TREELOGIC PTY LTD** 4/21 Eugene Tce  
ABN: 95 080 021 610 Ringwood, VIC  
TEL: (300) 656 426 Australia 3134



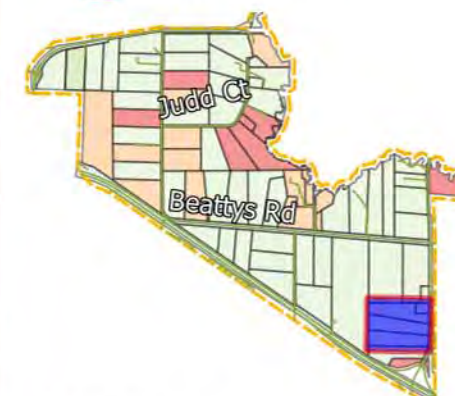




## LEGEND

- Trees by Arb rating
- Mod-A
  - Mod-B
  - Mod-C
  - Low
  - Very Low
- Groups by Arb rating
- Mod-B
  - Mod-C
- Low
- Low
  - Very Low
- overlays
- DCPO4
  - HO205
  - Flood zone
- Property access
- No
  - Road
  - Yes

Tree Protection Zone  
Structural Root Zone



## APPENDIX 2 TREE LOCATIONS AND PROTECTION ZONES

PROPERTY ID: 77;106  
MAP NO. 70 / 83

**PROJECT**  
Melton East Precinct Structure Plan

**CLIENT**  
Victorian Planning  
Authority

TL REF.  
12208  
DATE  
2022-07-21

DATA SOURCES

**TREE LOCATION DISCLAIMER**  
Tree locations are approximate

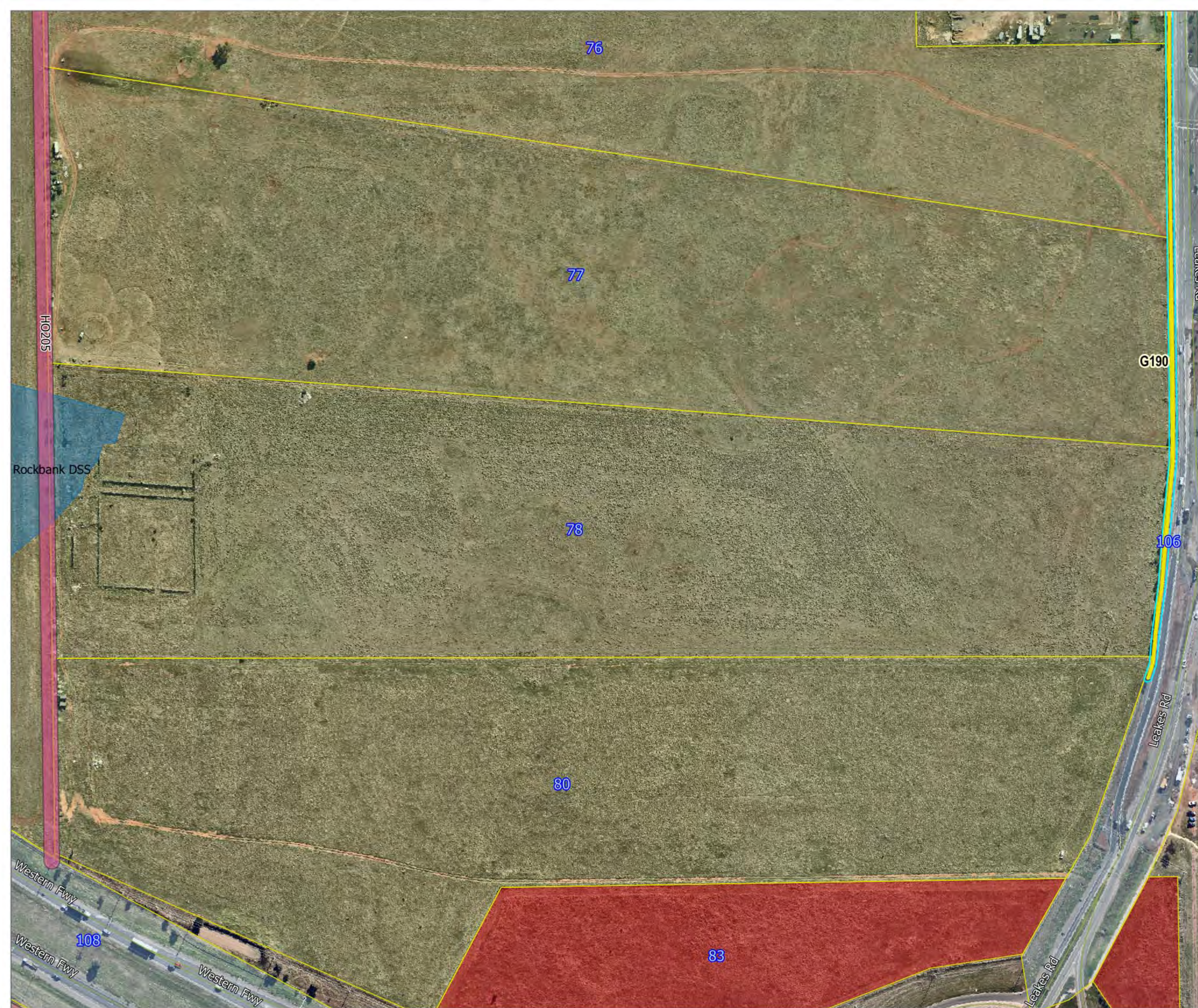
COORDINATE REFERENCE SYSTEM  
EPSG:28355 | GDA 94 MGA Zone 55



**TREELOGIC PTY LTD** 4/21 Eugene Tce  
ABN: 95 080 021 610 Ringwood, VIC  
TEL: (300) 656 926 Australia 3134







## LEGEND

Trees by Arb rating

- Mod-A
- Mod-B
- Mod-C
- Low
- Very Low

Groups by Arb rating

- Mod-B

Mod-C overlays

DCP04

HO205

Flood zone

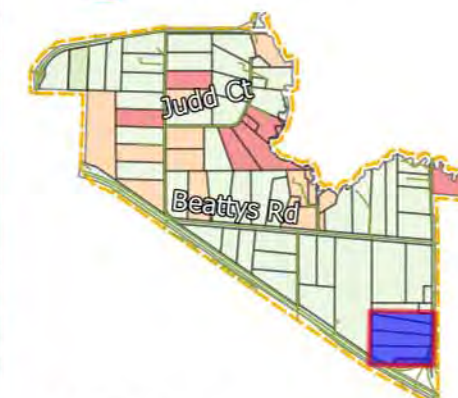
Property access

No

Road

Yes

Tree Protection Zone  
Structural Root Zone



## APPENDIX 2 TREE LOCATIONS AND PROTECTION ZONES

PROPERTY ID: 78;106

MAP NO. 71 / 83

## PROJECT

Melton East Precinct Structure Plan

## CLIENT

Victorian Planning  
Authority

TL REF.

12208

DATE

2022-07-21

DATA SOURCES

## TREE LOCATION DISCLAIMER

Tree locations are approximate

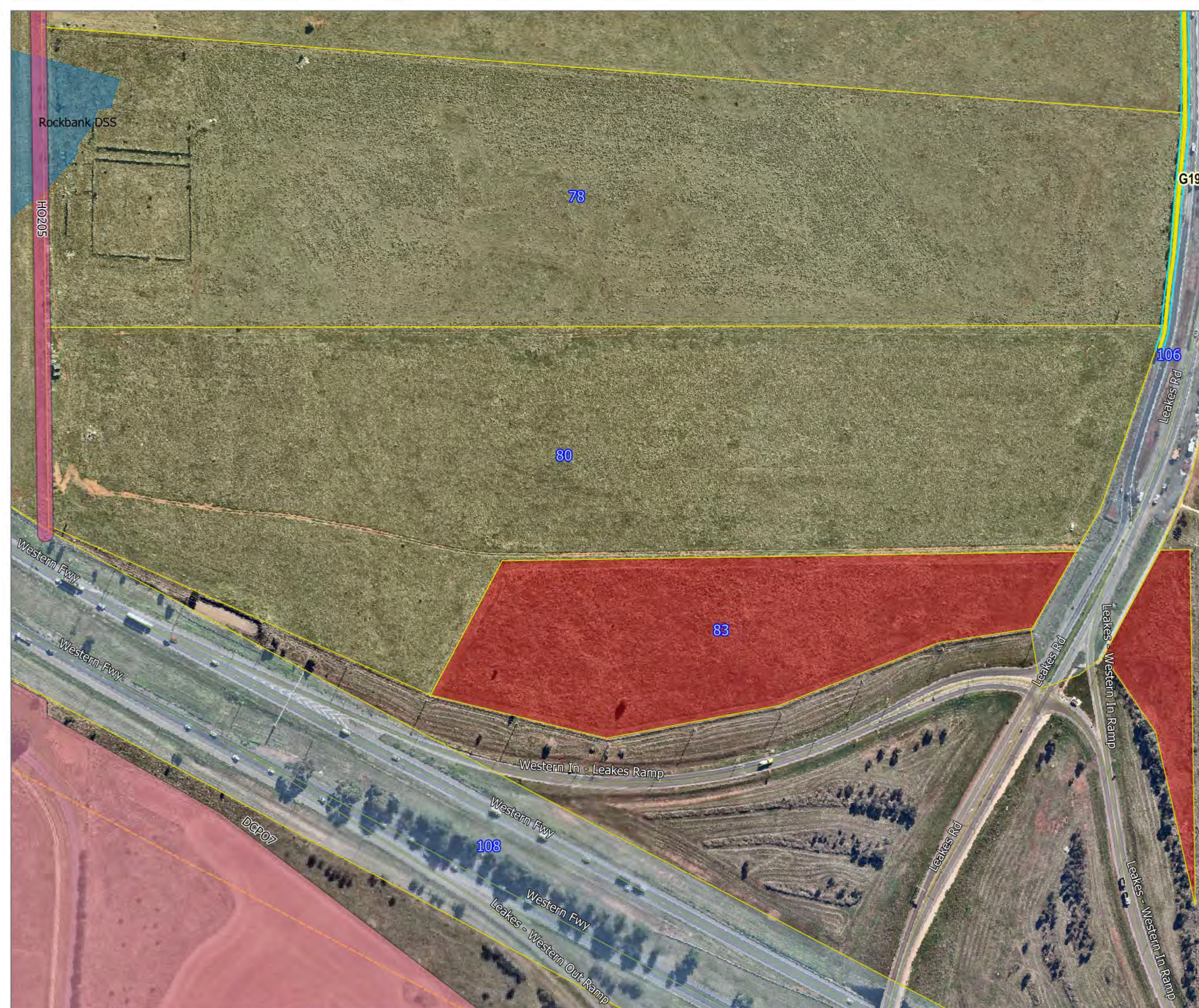
COORDINATE REFERENCE SYSTEM  
EPSG:28355 | GDA 94 MGA Zone 55



**TREELOGIC PTY LTD** 4 / 21 Eugene Tce  
ABN: 95 080 021 610 Ringwood, VIC  
TEL: 1300 656 926 Australia 3134



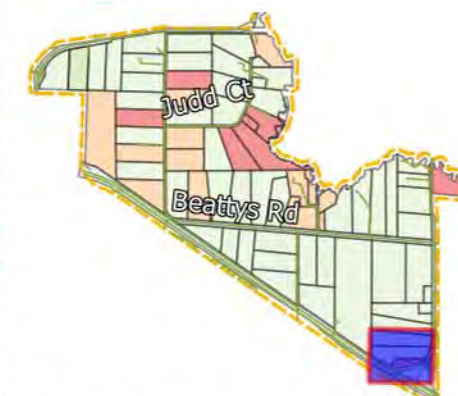




## LEGEND

Groups by Arb rating	Flood zone
Mod-B overlays	Property access
DCP04	No
H0205	Road
	Yes

Tree Protection Zone  
Structural Root Zone



## APPENDIX 2 TREE LOCATIONS AND PROTECTION ZONES

PROPERTY ID: 80  
MAP NO. 72 / 83

**PROJECT**  
Melton East Precinct Structure Plan

**CLIENT**  
Victorian Planning  
Authority

TL REF.  
12208  
DATE  
2022-07-21

DATA SOURCES

**TREE LOCATION DISCLAIMER**  
Tree locations are approximate

COORDINATE REFERENCE SYSTEM  
EPSG:28355 | GDA 94 MGA Zone 55



**TREELOGIC PTY LTD** 4 / 21 Eugene Tce  
ABN: 95 080 021 610 Ringwood, VIC  
TEL: 1300 656 926 Australia 3134





LEGEND

Groups by Arb rating overlays

Mod-B

DCP04

Property access

No

Road

Yes



APPENDIX 2  
TREE LOCATIONS AND  
PROTECTION ZONES

PROPERTY ID: 83  
MAP NO. 73 / 83

PROJECT  
Melton East Precinct Structure Plan

CLIENT

Victorian Planning Authority

TL REF.

12208

DATE

2022-07-21

DATA SOURCES

TREE LOCATION DISCLAIMER  
Tree locations are approximate

COORDINATE REFERENCE SYSTEM  
EPSG:28355 | GDA 94 MGA Zone 55



TREELOGIC PTY LTD

ABN: 95 080 021 610

TEL: 1300 656 926

4 / 21 Eugene Toe

Ringwood, VIC

Australia 3134









LEGEND

- Trees by Arb rating

  - Mod-A
  - Mod-B
  - Mod-C
  - Low
  - Very Low
- Groups by Arb rating

  - Mod-A
  - Mod-B
  - Mod-C
  - Low
- Very Low overlays

  - DCP04
  - ES02
  - ES05
  - IP02
  - LSIO2
  - Flood zone
  - Property access
    - No
    - Road
    - Yes



Tree Protection Zone  
Structural Root Zone

**APPENDIX 2**  
**TREE LOCATIONS AND PROTECTION ZONES**

PROPERTY ID: 85  
MAP NO. 75 / 83

**PROJECT**  
Melton East Precinct Structure Plan

**CLIENT**  
Victorian Planning Authority

**TL REF.**  
12208

**DATE**  
2022-07-21

**DATA SOURCES**

**TREE LOCATION DISCLAIMER**  
Tree locations are approximate

**COORDINATE REFERENCE SYSTEM**  
EPSG:28355 | GDA 94 MGA Zone 55



**TREELOGIC PTY LTD**  
ABN: 95 080 021 610  
TEL: 1300 656 926

4 / 21 Eugene Tce  
Ringwood, VIC  
Australia 3134







- LEGEND**
- Trees by Arb rating
- Mod-A
  - Mod-B
  - Mod-C
  - Low
  - Very Low
- Groups by Arb rating
- High
  - Mod-A
  - Mod-B
  - Mod-C
  - Low
  - Very Low
- overlays
- ES02
  - ES05
  - HO133
  - HO54
  - PA01
  - Flood zone
  - Property access
  - N/A
  - No
  - Road
  - yes
  - Yes



**APPENDIX 2**  
**TREE LOCATIONS AND PROTECTION ZONES**

PROPERTY ID: 101 (Melton Hwy)  
MAP NO. 76 / 83

**PROJECT**  
Melton East Precinct Structure Plan

**CLIENT**  
Victorian Planning Authority

**TL REF.**  
12208

**DATE**  
2022-07-21

**DATA SOURCES**

**TREE LOCATION DISCLAIMER**  
Tree locations are approximate

**COORDINATE REFERENCE SYSTEM**  
EPSG:28355 | GDA 94 MGA Zone 55

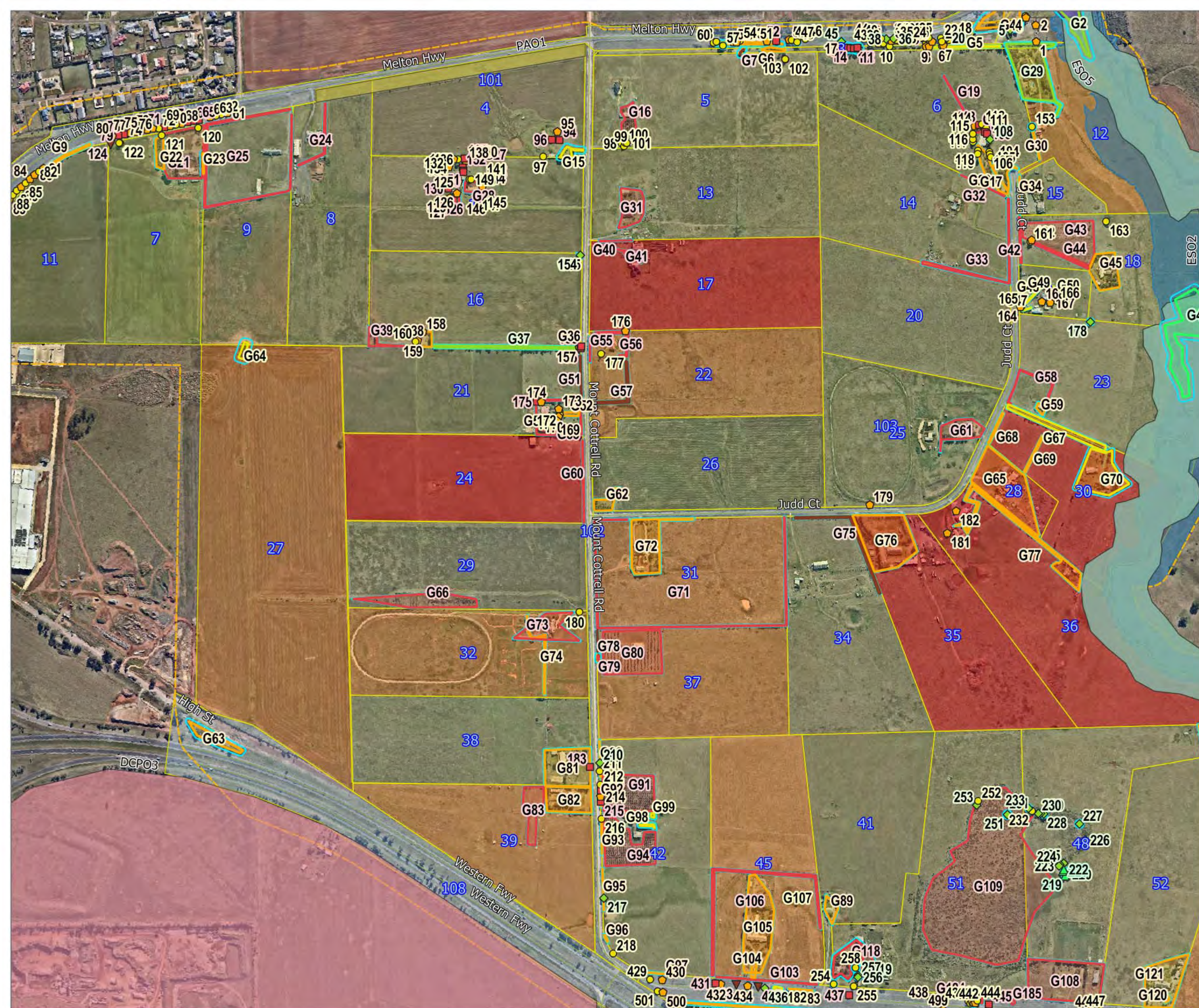


**TREELOGIC PTY LTD**  
ABN: 95 080 021 610  
TEL: 1300 656 926

4 / 21 Eugene Toe  
Ringwood, VIC  
Australia 3134







## LEGEND

Trees by Arb rating

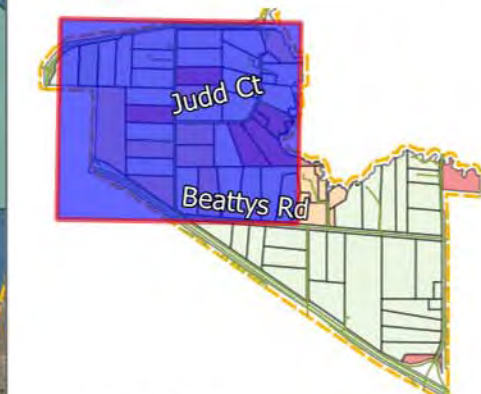
- High
- Mod-A
- Mod-B
- Mod-C
- Low
- Very Low

Groups by Arb rating

- High
- Mod-A
- Mod-B
- Mod-C
- Low
- Very Low

overlays

- ES02
- ES05
- HO119
- HO133
- HO135
- HO54
- PA01
- Flood zone
- Property access
- N/A
- No
- Road
- yes
- yes



## APPENDIX 2 TREE LOCATIONS AND PROTECTION ZONES

PROPERTY ID: 102 (Mt Cottrell Rd)

MAP NO. 77 / 83

**PROJECT**  
Melton East Precinct Structure Plan

**CLIENT**  
Victorian Planning  
Authority

TL REF.  
12208  
DATE  
2022-07-21

DATA SOURCES

**TREE LOCATION DISCLAIMER**  
Tree locations are approximate

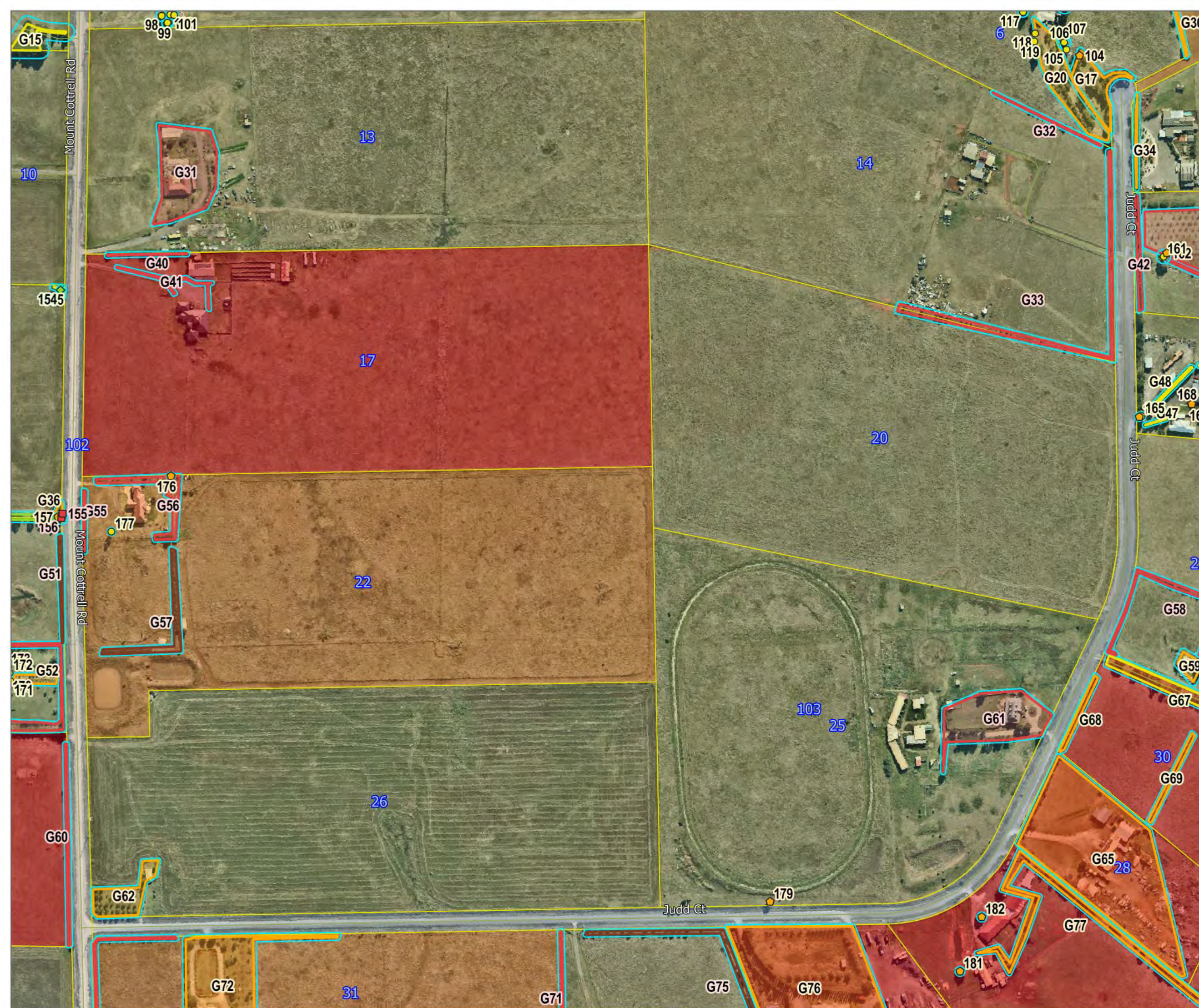
COORDINATE REFERENCE SYSTEM  
EPSG:28355 | GDA 94 MGA Zone 55



**TREELOGIC PTY LTD** 4 / 21 Eugene Toe  
ABN: 95 080 021 610 Ringwood, VIC  
TEL: 1300 656 926 Australia 3134



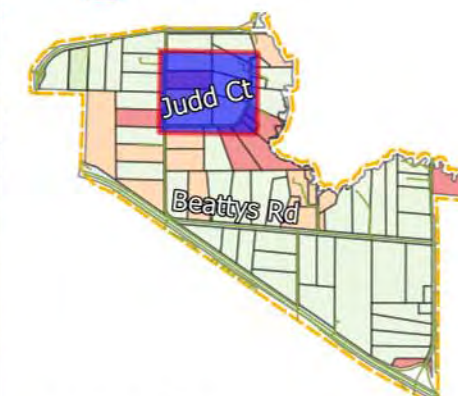




## LEGEND

- Trees by Arb rating
- Mod-A
  - Mod-B
  - Mod-C
  - Low
  - Very Low
- Groups by Arb rating
- Mod-A
  - Mod-B
  - Mod-C
- Property access
- N/A
  - No
  - Road
  - Yes
- Low
- Very Low overlays
- ES02
  - ES05
  - Flood zone

Tree Protection Zone  
Structural Root Zone



## APPENDIX 2 TREE LOCATIONS AND PROTECTION ZONES

PROPERTY ID: 103 (Judd Ct)  
MAP NO. 78 / 83

**PROJECT**  
Melton East Precinct Structure Plan

**CLIENT**  
Victorian Planning  
Authority

TL REF.  
12208  
DATE  
2022-07-21

DATA SOURCES

**TREE LOCATION DISCLAIMER**  
Tree locations are approximate

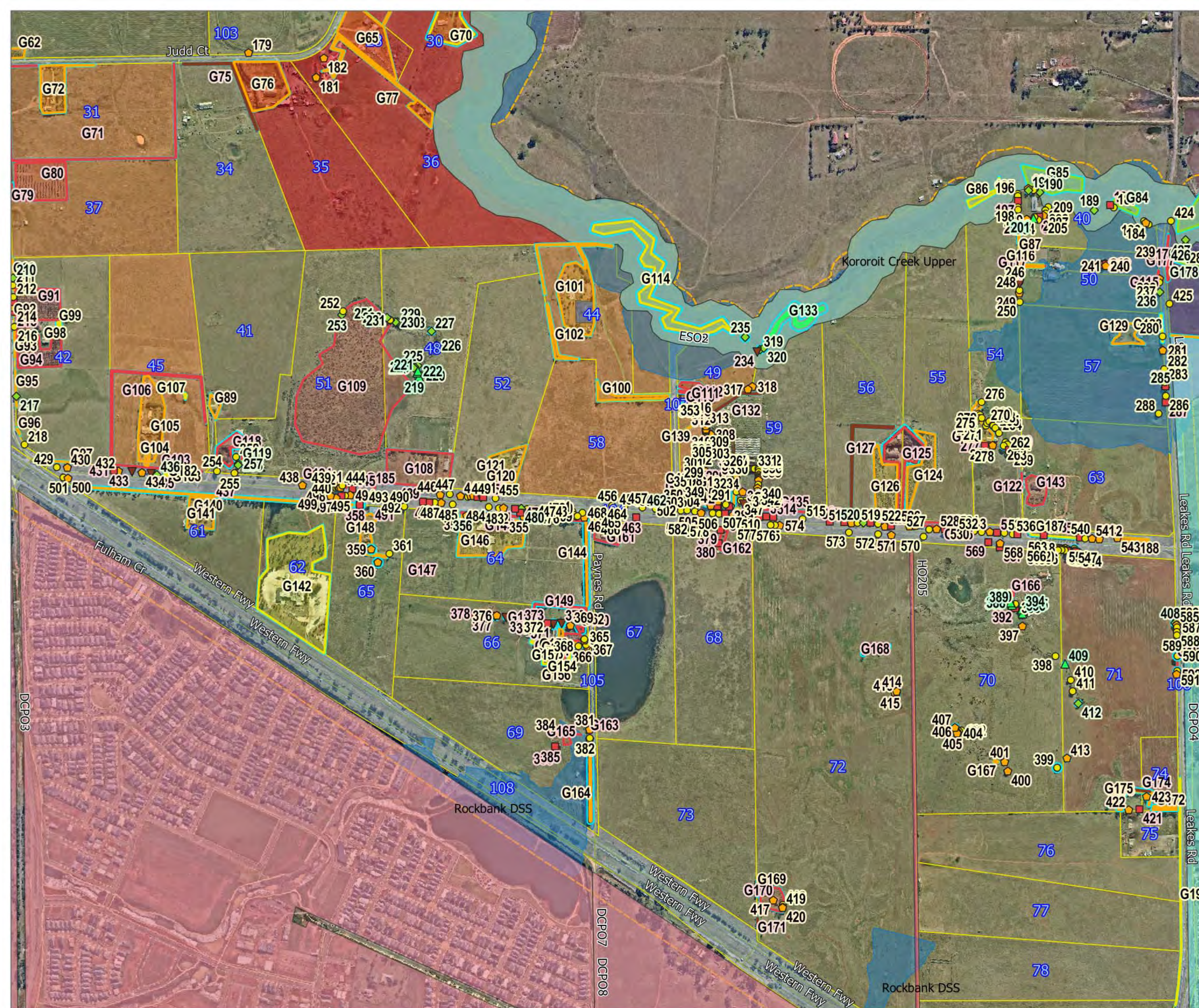
COORDINATE REFERENCE SYSTEM  
EPSG:28355 | GDA 94 MGA Zone 55



**TREELOGIC PTY LTD** 4 / 21 Eugene Tce  
Ringwood, VIC  
Australia 3134  
ABN: 95 080 021 610  
TEL: 1300 656 926







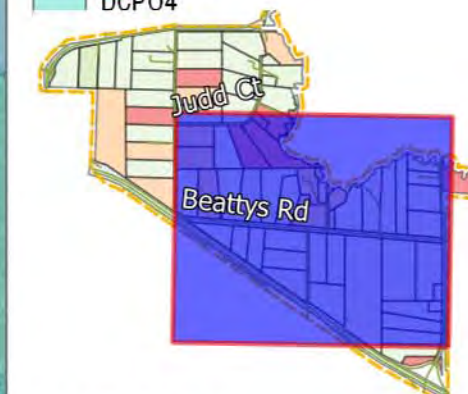
## LEGEND

Trees by Arb rating

- High
  - Mod-A
  - Mod-B
  - Mod-C
  - Low
  - Very Low
- ES02
  - ES05
  - HO119
  - HO135
  - HO205
  - IPO2
  - LSIO2

Groups by Arb rating

- High
  - Mod-A
  - Mod-B
  - Mod-C
  - Low
  - Very Low
- Flood zone
  - Property access
  - N/A
  - No
  - Road
  - yes
  - Yes
- Tree Protection Zone overlay
  - Structural Root Zone
  - DCPO4



## APPENDIX 2 TREE LOCATIONS AND PROTECTION ZONES

PROPERTY ID: 104 (Beatty's Rd)  
MAP NO. 79 / 83

**PROJECT**  
Melton East Precinct Structure Plan

**CLIENT**  
Victorian Planning  
Authority

**TL REF.**  
12208

**DATE**  
2022-07-21

**DATA SOURCES**

**TREE LOCATION DISCLAIMER**  
Tree locations are approximate

**COORDINATE REFERENCE SYSTEM**  
EPSG:28355 | GDA 94 MGA Zone 55



**TREELOGIC PTY LTD** 4 / 21 Eugene Tce  
Ringwood, VIC  
Australia 3134

ABN: 95 080 021 610  
TEL: 1300 656 926



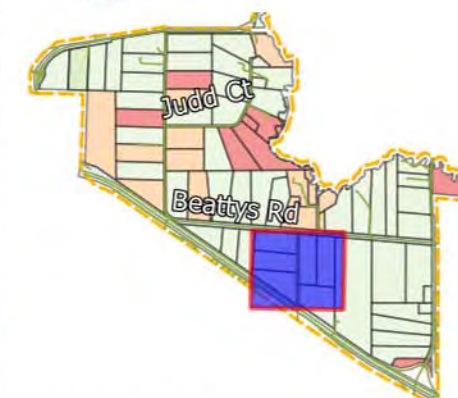




## LEGEND

- Trees by Arb rating
- Mod-A
  - Mod-B
  - Mod-C
  - Low
  - Very Low
- Groups by Arb rating
- Mod-B
  - Mod-C
- Low
- Very Low overlays
- HO135
- Flood zone
- Property access
- N/A
- Road
- Yes

Tree Protection Zone  
Structural Root Zone



## APPENDIX 2 TREE LOCATIONS AND PROTECTION ZONES

PROPERTY ID: 105 (Paynes Road)

MAP NO. 80 / 83

**PROJECT**  
Melton East Precinct Structure Plan

**CLIENT**  
Victorian Planning  
Authority

TL REF.  
12208  
DATE  
2022-07-21

DATA SOURCES

**TREE LOCATION DISCLAIMER**  
Tree locations are approximate

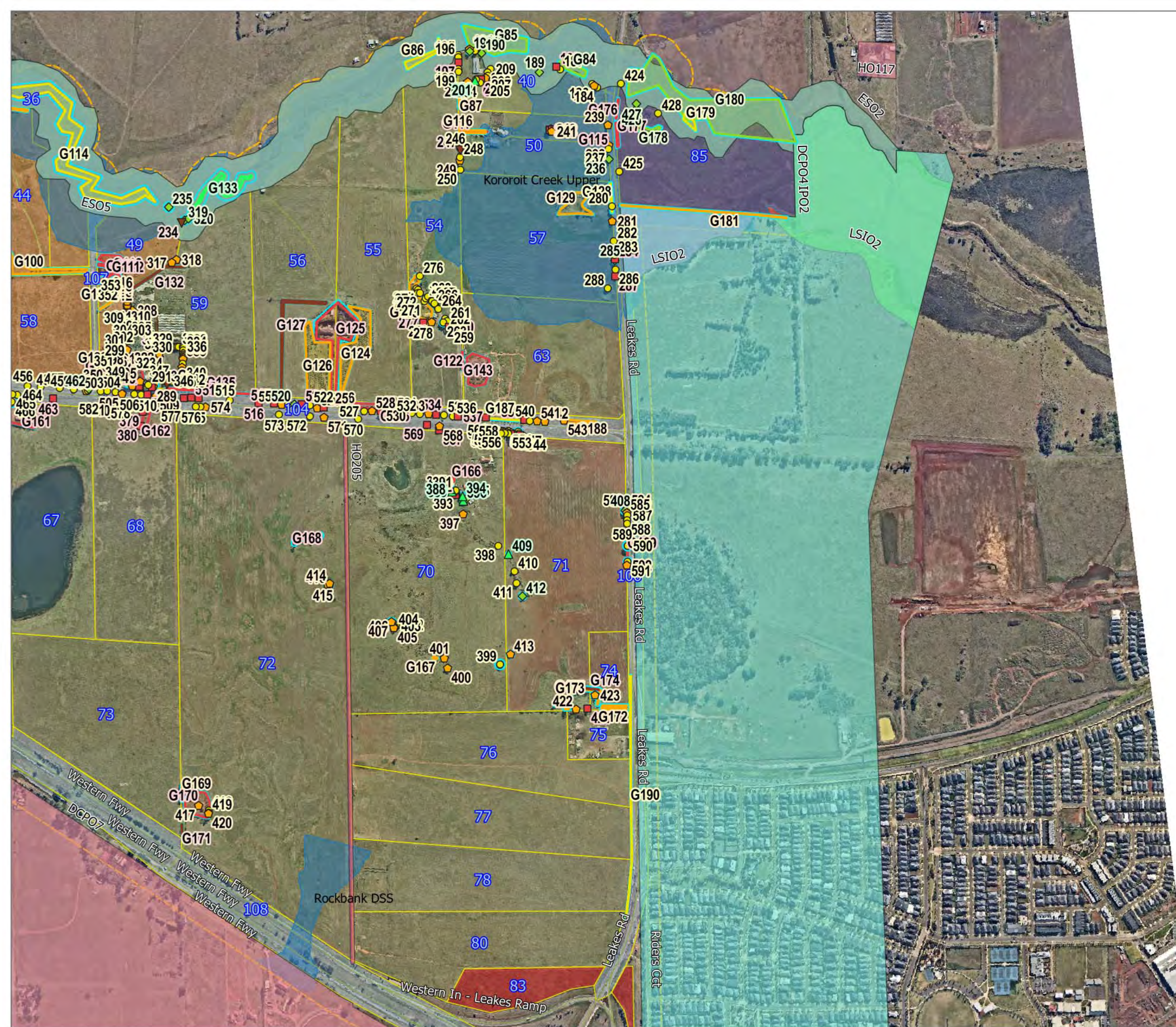
COORDINATE REFERENCE SYSTEM  
EPSG:28355 | GDA 94 MGA Zone 55



**TREELOGIC PTY LTD** 4 / 21 Eugene Tce  
ABN: 95 080 021 610 Ringwood, VIC  
TEL: 1300 656 926 Australia 3134







**LEGEND**

Trees by Arb rating

▲ High

◆ Mod-A

● Mod-B

◆ Mod-C

■ Low

▼ Very Low

Groups by Arb rating

High

Mod-A

Mod-B

Mod-C

Low

Very Low

overlays

DCP04

ES02

ES05

HO119

HO205

IPO2

LSI02

Flood zone

Property access

N/A

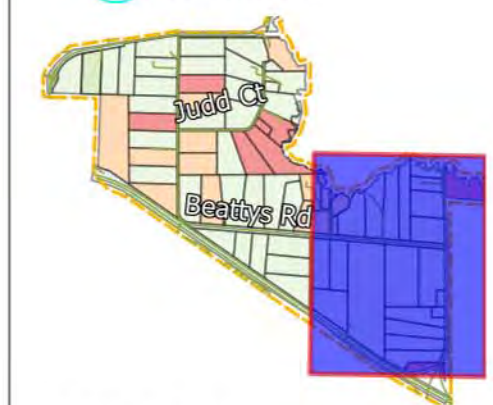
No

Road

Yes

Tree Protection Zone

Structural Root Zone



**APPENDIX 2**  
**TREE LOCATIONS AND PROTECTION ZONES**

PROPERTY ID: 106 (Leakes Rd)  
MAP NO. 81 / 83

**PROJECT**  
Melton East Precinct Structure Plan

**CLIENT**  
Victorian Planning Authority

**TL REF.**  
12208

**DATE**  
2022-07-21

**DATA SOURCES**

**TREE LOCATION DISCLAIMER**  
Tree locations are approximate

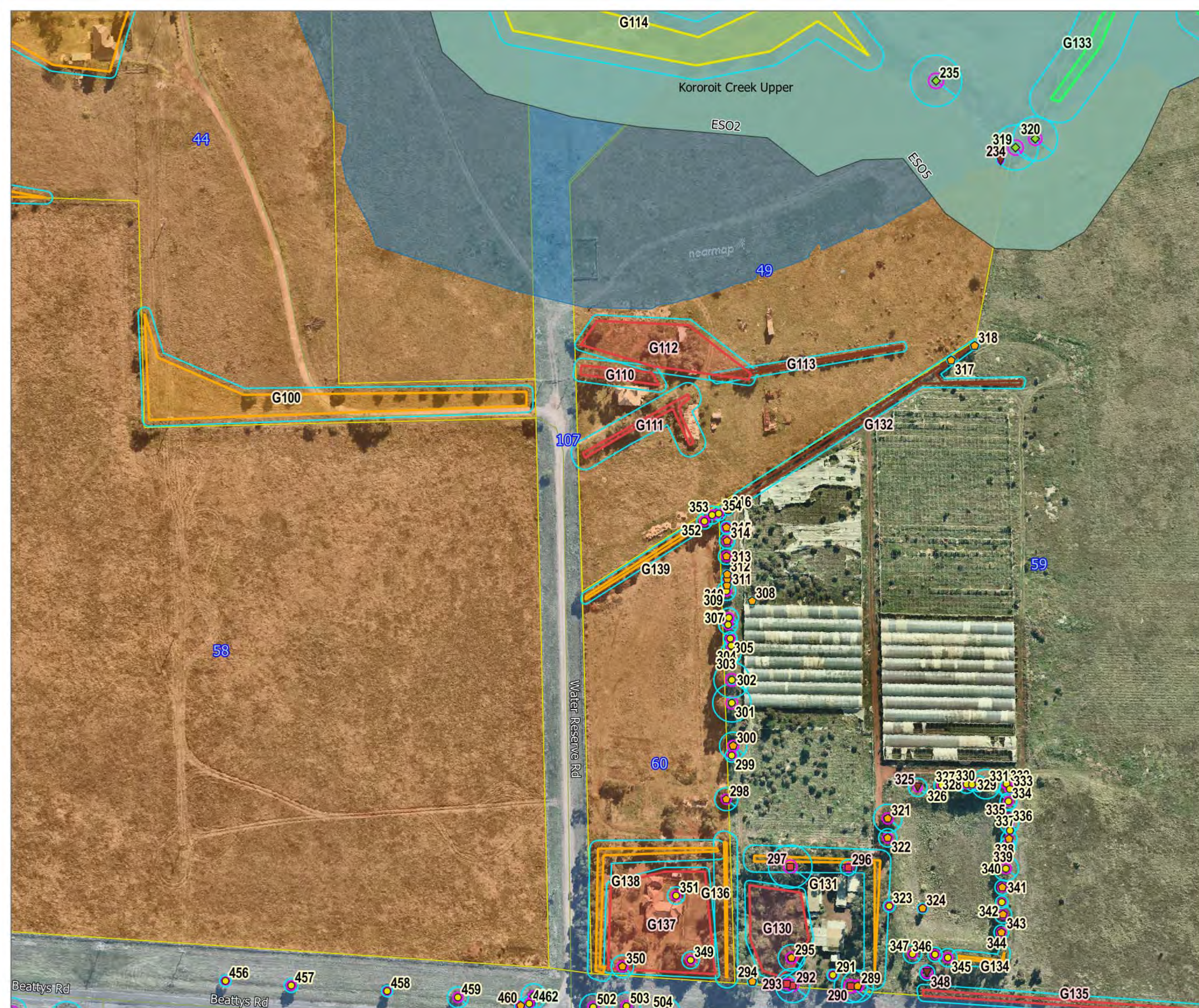
**COORDINATE REFERENCE SYSTEM**  
EPSG:28355 | GDA 94 MGA Zone 55



**TREELOGIC PTY LTD** 4 / 21 Eugene Tce  
ABN: 95 080 021 610 Ringwood, VIC  
TEL: 1300 656 926 Australia 3134



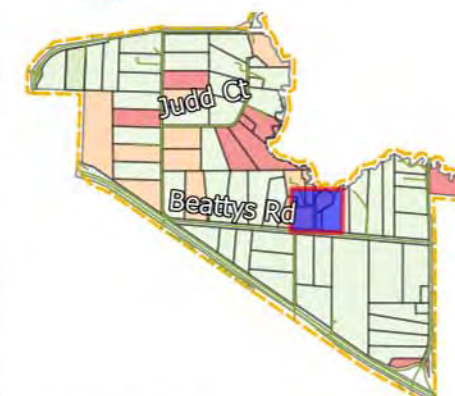




## LEGEND

Trees by Arb rating	Low
Mod-A	Very Low overlays
Mod-B	ES02
Mod-C	ES05
Low	HO119
Very Low	Flood zone
Groups by Arb rating	Property access
High	N/A
Mod-B	Road
Mod-C	Yes

Tree Protection Zone  
Structural Root Zone



## APPENDIX 2 TREE LOCATIONS AND PROTECTION ZONES

PROPERTY ID: 107 (Water Reserve Rd)  
MAP NO. 82 / 83

PROJECT  
Melton East Precinct Structure Plan

CLIENT  
Victorian Planning  
Authority

TL REF.  
12208  
DATE  
2022-07-21

DATA SOURCES

TREE LOCATION DISCLAIMER  
Tree locations are approximate

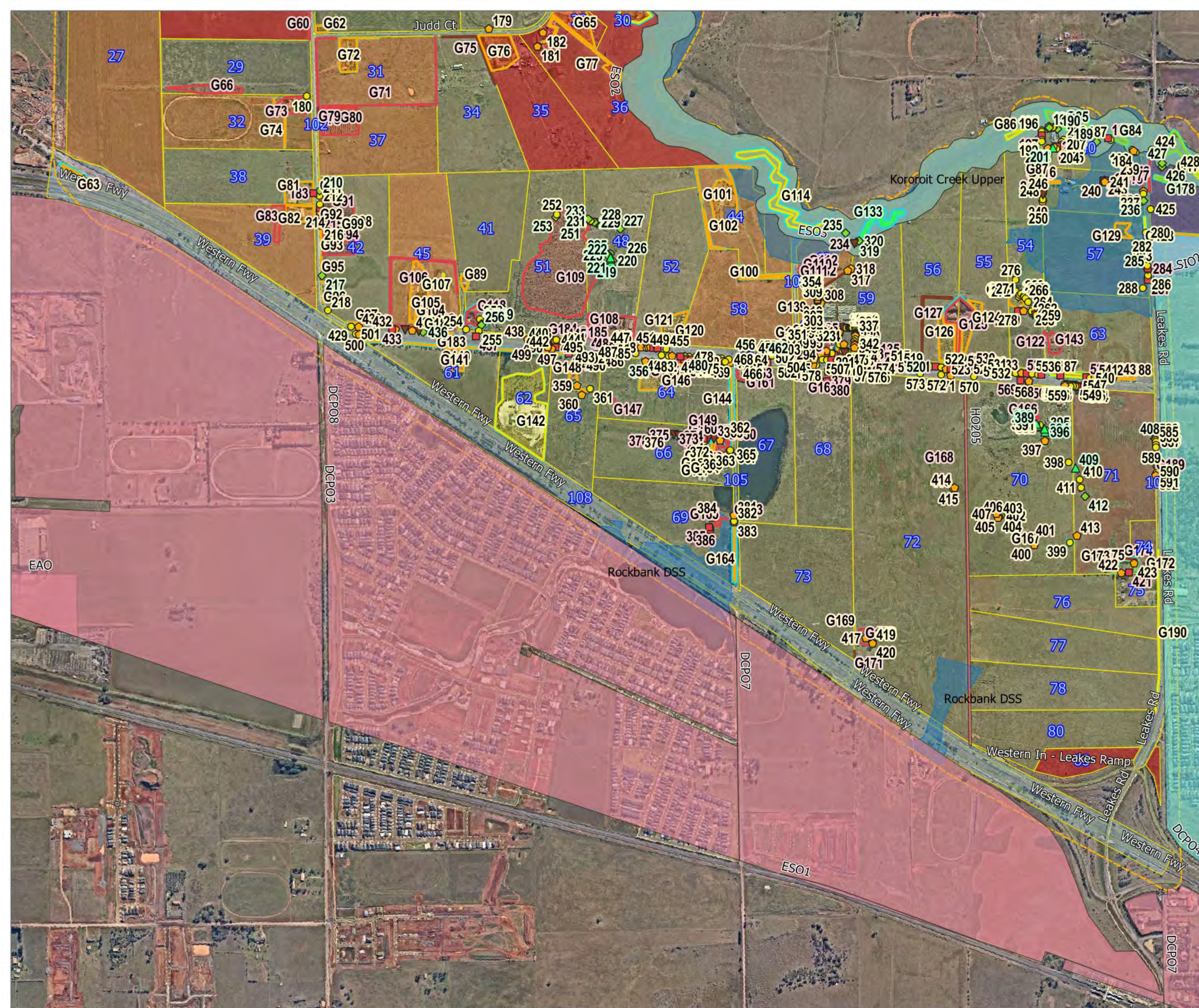
COORDINATE REFERENCE SYSTEM  
EPSG:28355 | GDA 94 MGA Zone 55



TREELOGIC PTY LTD  
ABN: 95 080 021 610  
TEL: 1300 656 926  
4/21 Eugene Tce  
Ringwood, VIC  
Australia 3134

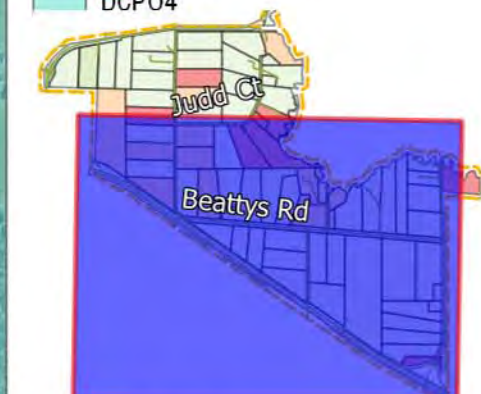






## LEGEND

- Trees by Arb rating
- High
  - Mod-A
  - Mod-B
  - Mod-C
  - Low
  - Very Low
- Groups by Arb rating
- High
  - Mod-A
  - Mod-B
  - Mod-C
  - Low
  - Very Low
- Tree Protection Zone overlays
- Tree Protection Zone
  - Structural Root Zone
  - DCPO4
- ES02
- ES05
  - HO119
  - HO135
  - HO205
  - IPO2
  - LSIO2
- Flood zone
- Property access
  - N/A
  - No
  - Road
  - yes
  - Yes



## APPENDIX 2 TREE LOCATIONS AND PROTECTION ZONES

PROPERTY ID: 108 (Western Hwy)

MAP NO. 83 / 83

## PROJECT

Melton East Precinct Structure Plan

**CLIENT**  
Victorian Planning  
Authority

**TL REF.**  
12208  
**DATE**  
2022-07-21

**DATA SOURCES**

**TREE LOCATION DISCLAIMER**  
Tree locations are approximate

**COORDINATE REFERENCE SYSTEM**  
EPSG:28355 | GDA 94 MGA Zone 55



**TREELOGIC PTY LTD** 4/21 Eugene Tce  
Ringwood, VIC  
Australia 3134  
ABN: 95 080 021 610  
TEL: 1300 656 926

